


















Hexham Neighbourhood Plan
Referendum Policies Map
April 2020

Scale @ A1: 1:15,000



- | | | | |
|--|--|--|--|
|  Neighbourhood Plan Boundary |  Policy HNP13: Local Greenspaces |  Policy HNP17: Hedgerows Trees Verges |  Local Wildlife and Geological Sites |
|  Policy HNP1: Sustainable Development - Green Belt |  Policy HNP14: Country Park Tyne Green |  Policy HNP22: Primary Shopping Area |  Registered Parks and Gardens |
|  Policy HNP7: Designated HeritageAssets |  Policy HNP15: Wildlife Corridors |  National Cycle Networks |  Conservation Area |
|  Policy HNP8: Housing Sites |  Policy HNP16: Allotments |  Ancient Woodland |  Sites of Special Scientific Interest (SSSIs) |

