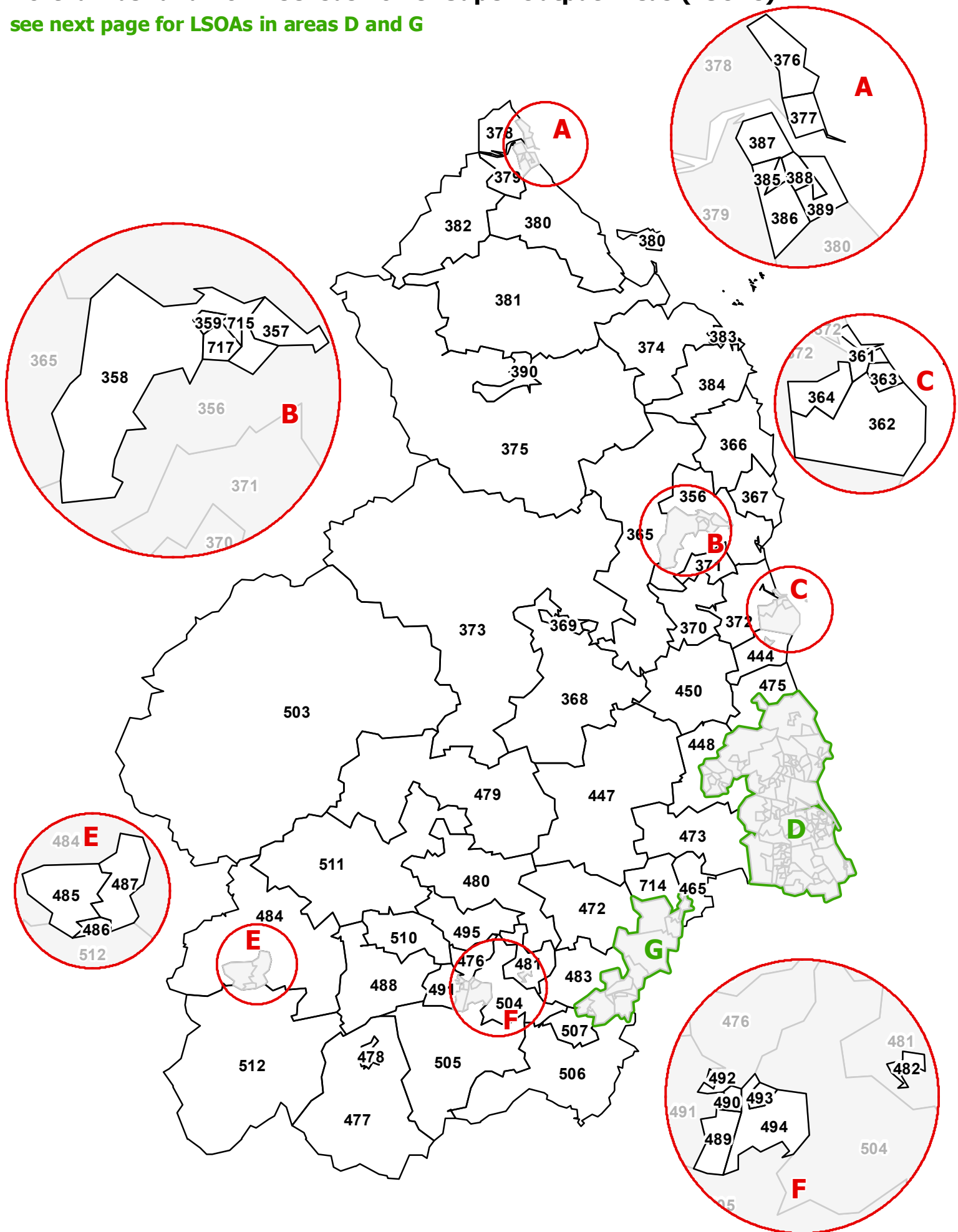


Northumberland 2011 Census Lower Super Output Areas (LSOAs)

see next page for LSOAs in areas D and G



Codes are last three digits of the ONS LSOA codes and should be prefixed with 'E01027'

Source: Office for National Statistics, Spatial Datasets, 2011 Boundaries

Published April 2013. Scale: 1:500,000

Produced by the Policy and Research Team, Transformation Service, Northumberland County Council.

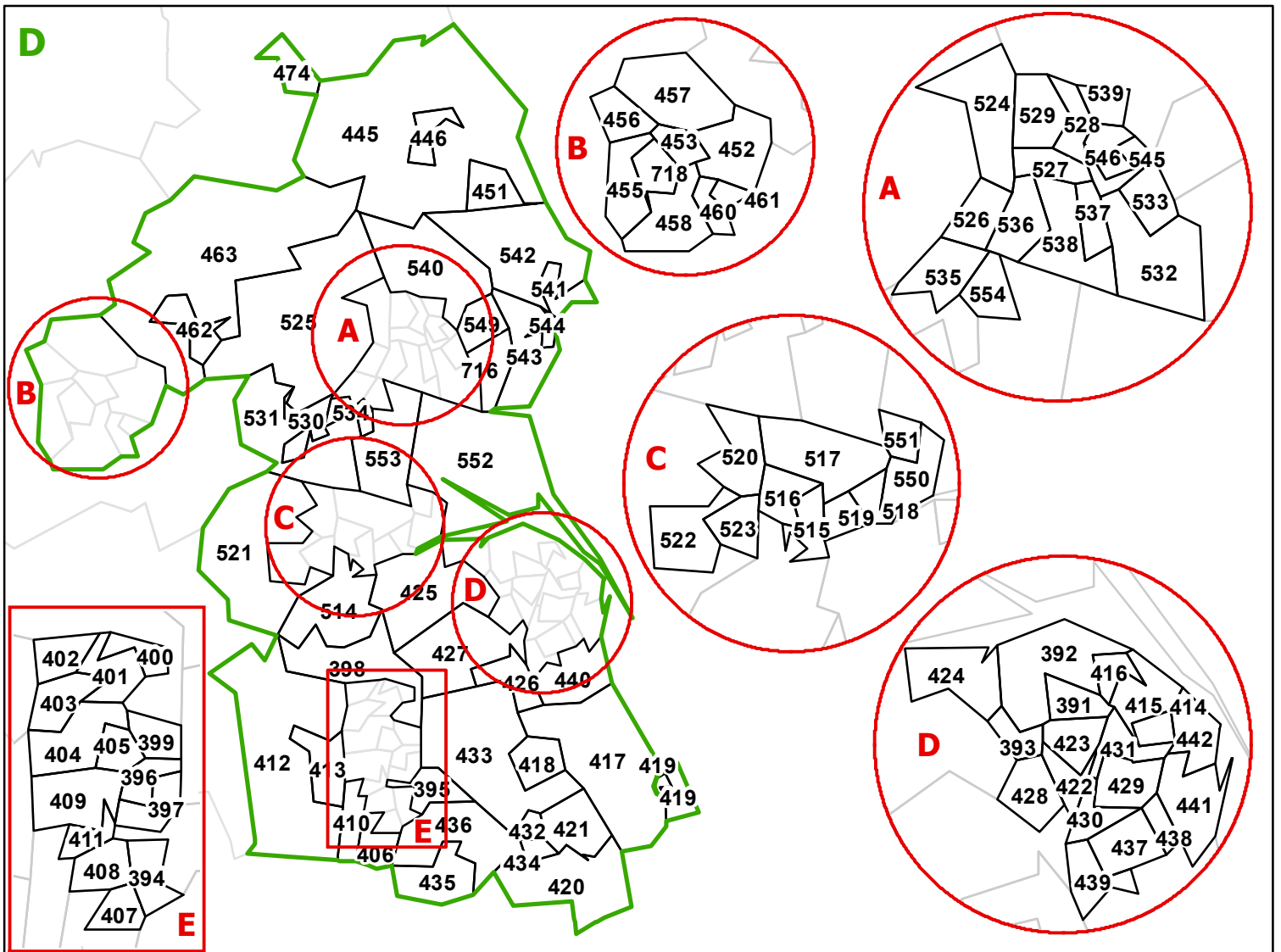
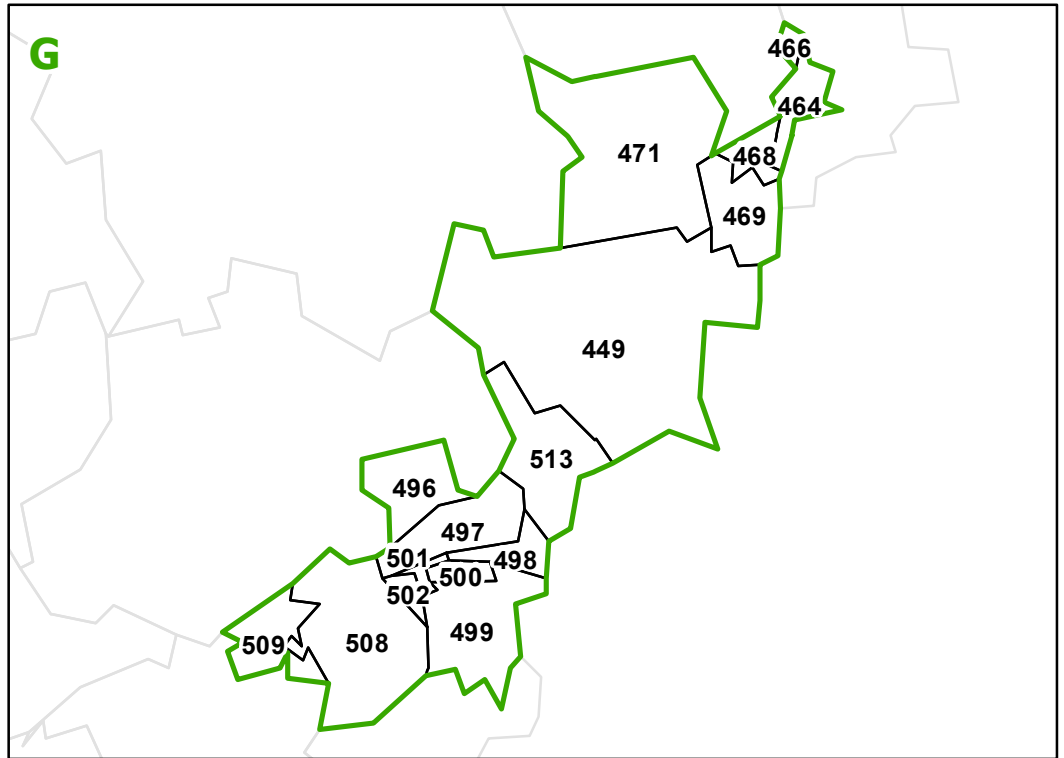
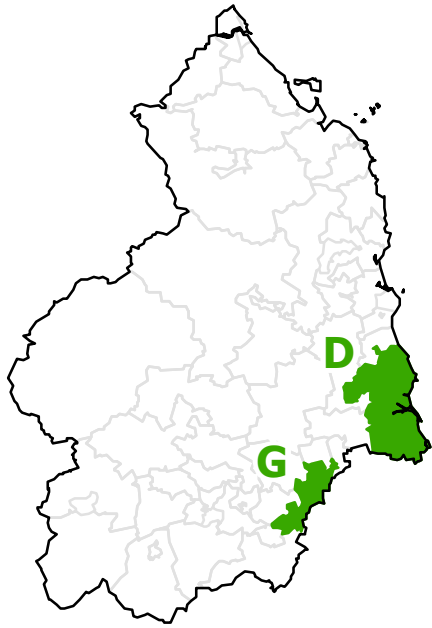
© Crown Copyright. All rights reserved. NORTHUMBERLAND COUNTY COUNCIL - OS Licence No. 100049048.



NORTHUMBERLAND
Northumberland County Council

Northumberland 2011 Census Lower Super Output Areas (LSOAs)

see previous page for LSOAs in the rest of Northumberland



Codes are last three digits of the ONS LSOA codes and should be prefixed with 'E01027'

Source: Office for National Statistics, Spatial Datasets, 2011 Boundaries

Published April 2013.

Produced by the Policy and Research Team, Transformation Service, Northumberland County Council.

© Crown Copyright. All rights reserved. NORTHUMBERLAND COUNTY COUNCIL - OS Licence No. 100049048.



NORTHUMBERLAND

Northumberland County Council