



# Northumberland County Council

Mr Neil Dawson  
Senior Countryside & Green Open Spaces  
Officer  
Local Services – Technical Services  
Northumberland County Council  
County Hall

**Your ref:**

**Our ref:** BMcC/015627

**Enquiries to:** Barbara McCabe

**Email:** [Barbara.McCabe@northumberland.gov.uk](mailto:Barbara.McCabe@northumberland.gov.uk)

**Tel direct:** 01670 622618

**Date:** 4<sup>th</sup> September 2020

By Email:

[neil.dawson@northumberland.gov.uk](mailto:neil.dawson@northumberland.gov.uk)

Dear Sir/Madam

## Highways Act 1980

### Parishes of West Chevington and East Chevington (Public Footpath No 6 and Public Bridleway Nos 7 – 12 & 20 - 22 Creation Order 2020.

The County Council confirmed the above Order on 28<sup>th</sup> August 2020 and to comply with regulations it is necessary to serve notice on you. Please find by way of service upon you formal notice to this effect together with a copy of the Order and a map therein.

Please note that any enquiries about the Order should be directed to:- 01670 624134.

Yours faithfully

[Redacted Signature]

Barbara McCabe  
Legal Officer

Enc

**Barbara McCabe, Legal Officer, Legal Services**

Directorate of Human Resources/Organisational

Development and People Services,

County Hall, Morpeth,

Northumberland, NE61 2EF

T: 01670 622618 E: [Barbara.McCabe@northumberland.gov.uk](mailto:Barbara.McCabe@northumberland.gov.uk)

[www.northumberland.gov.uk](http://www.northumberland.gov.uk)



015627/01550595



# Notice of Confirmation of Public Path Creation Order

## Highways Act 1980

### Northumberland County Council

#### Parishes of West Chevington and East Chevington (Public Footpath No 6 & Public Bridleways No's 7 -12 & 20 - 22) Creation Order 2020

Mr Neil Dawson  
Senior Countryside & Green Spaces Officer  
Local Services – Technical Services  
Northumberland County Council  
County Hall

By Email:

[neil.dawson@northumberland.gov.uk](mailto:neil.dawson@northumberland.gov.uk)

The above Order was made on 29<sup>th</sup> May 2020 under Section 26 of the Highways Act 1980, and was confirmed on 28<sup>th</sup> August 2020. The effect of the Order will be as follows:-

#### **Parish of West Chevington**

##### **Public Footpath No. 6**

To create a 1.5 metre wide path from a point marked A on Map 3, at grid reference NZ23209807, in an easterly and then concentric direction for 480 metres to a point marked B on Map 3, at grid reference NZ23109797.

##### **Public Bridleway No. 7**

To create a 3 metre wide path from a point marked C on Map 3, at grid reference NZ22889806, in an easterly direction for 1175 metres and then a southerly direction for 295 metres to a point marked D on Map 3, at grid reference NZ 24089778.

##### **Public Bridleway No. 8**

To create a 3 metre wide path from a point marked E on Map 3, at grid reference NZ23259808 in a northerly direction for 465 metres to a point marked F on Map 1 at grid reference NZ23299853.

##### **Public Bridleway No. 9**

To create a 3 metre wide path from a point marked G on Map 1, at grid reference NZ23219855, in a easterly direction for 1135 metres to a point marked H on Map 2, at grid reference NZ24309861.

##### **Public Bridleway No. 10**

To create a 3 metre wide path from a point marked I on Map 3, at grid reference NZ24049807, in a northerly direction for 460 metres to a point marked J on Map 1, at grid reference NZ24019850.

##### **Public Bridleway No. 11**

To create a 3 metre wide path from a point marked K on Map 4, at grid reference NZ24629800, in a north-easterly direction for 185 metres to a point marked L on Map 4, at grid reference NZ24739812.

**Public Bridleway No. 12**

To create a 3 metre wide path from a point marked I on Map 3, at grid reference NZ24079807, in a easterly direction for 665 metres to a point marked M on Map 4, at grid reference NZ24719819.

**Parish of East Chevington**

**Public Bridleway No. 20**

To create a 3 metre wide path from a point marked L on Map 4, at grid reference NZ24739812, in a northerly direction for 75 metres to a point marked M on Map 4, at grid reference NZ24719819.

**Public Bridleway No. 21**

To create a 3 metre wide path from a point marked M on Map 4, at grid reference NZ24719819, in an easterly direction for 375 metres to a point marked N on Map 4, at grid reference NZ25079820.

**Public Bridleway No. 22**

To create a 3 metre wide path from a point marked H on Map 2, at grid reference NZ24309861, in a northerly direction for 890 metres to a point marked O on Map 1, at grid reference NZ24039940.

A copy of the Confirmed Order and Order map have been placed and may be seen free of charge at the offices of the Legal Services Manager, County Hall, Morpeth, NE61 2EF during normal working hours. Anyone wishing to view the documents may do so by appointment only and by contacting [barbara.mccabe@northumberland.gov.uk](mailto:barbara.mccabe@northumberland.gov.uk) Copies of the Orders and maps may be purchased. They can also be viewed online at <https://www.northumberland.gov.uk/About/Maps/Public-rights-of-way.aspx#ordersandnotices>. Any queries relating to the Order should be directed to [david.brookes@northumberland.gov.uk](mailto:david.brookes@northumberland.gov.uk)

The Order will become operative on 30<sup>th</sup> October 2020 but if a person aggrieved by the Order wants to question its, validity, or that any regulation has not been complied with in relation to the Order, he or she may, within six weeks from 10<sup>th</sup> September 2020 make an application to the High Court for that purpose.

**Dated this 10<sup>th</sup> day of September 2020**



**Liam Henry**  
**Legal Services Manager**  
**Northumberland County Council**  
**County Hall**  
**Morpeth**  
**NE61 2EF**

**Public Path Creation Order**

**Highways Act 1980**

**Northumberland County Council**

**Parishes of West Chevington and East Chevington (Public Footpath No 6 & Public  
Bridleways No's 7 -12 & 20 - 22) Creation Order 2020**

This Order is made by Northumberland County Council ("the Authority"), under Section 26 of the Highways Act 1980 ("the 1980 Act"), because it appears to the Authority that, having regard to the matters set out in section 26(1), there is a need for a public footpath and public bridleways over land to which the Order relates, and that it is expedient that the path and bridleways should be created.

The Parishes of West and East Chevington have been consulted as required by section 26(3) of the 1980 Act.

**BY THIS ORDER:**

1. There shall be at the end of 63 days from the date of the confirmation of this Order a public footpath and public bridleways over the land situated at Maiden's Hall, and described in Part 1 of the Schedule to this Order and shown by a bold dotted and dashed line and continuous dotted lines on the maps contained in this Order.
2. The rights conferred to the public under this Order shall be subject to the limitations and conditions set out in Part 2 of the Schedule.

## Schedule

### Part 1

#### Description of land

##### Parish of West Chevington

###### Public Footpath No. 6

As a 1.5 metre wide path from a point marked A on Map 3, at grid reference NZ23209807, in a westerly and then concentric direction for 480 metres to a point marked B on Map 3, at grid reference NZ23109797.

###### Public Bridleway No. 7

As a 3 metre wide path from a point marked C on Map 3, at grid reference NZ22889806, in an easterly direction for 1175 metres and then a southerly direction for 295 metres to a point marked D on Map 3, at grid reference NZ 24089778.

###### Public Bridleway No. 8

As a 3 metre wide path from a point marked E on Map 3, at grid reference NZ23259808 in a northerly direction for 465 metres to a point marked F on Map 1, at grid reference NZ23299853.

###### Public Bridleway No. 9

As a 3 metre wide path from a point marked G on Map 1, at grid reference NZ23219855, in a easterly direction for 1135 metres to a point marked H on Map 2, at grid reference NZ24309861.

###### Public Bridleway No. 10

As a 3 metre wide path from a point marked I on Map 3, at grid reference NZ24049807, in a northerly direction for 460 metres to a point marked J on Map 1, at grid reference NZ24019850.

###### Public Bridleway No. 11

As a 3 metre wide path from a point marked K on Map 4, at grid reference NZ24629800, in a north-easterly direction for 185 metres to a point marked L on Map 4, at grid reference NZ24739812.

###### Public Bridleway No. 12

As a 3 metre wide path from a point marked I on Map 3, at grid reference NZ24079807, in a easterly direction for 665 metres to a point marked M on Map 4, at grid reference NZ24719819.

**Parish of East Chevington**

**Public Bridleway No. 20**

As a 3 metre wide path from a point marked L on Map 4, at grid reference NZ24739812, in a northerly direction for 75 metres to a point marked M on Map 4, at grid reference NZ24719819.

**Public Bridleway No. 21**

As a 3 metre wide path from a point marked M on Map 4, at grid reference NZ24719819, in an easterly direction for 375 metres to a point marked N on Map 4, at grid reference NZ25079820.

**Public Bridleway No. 22**

As a 3 metre wide path from a point marked H on Map 2, at grid reference NZ24309861, in a northerly direction for 890 metres to a point marked O on Map 1, at grid reference NZ24039940.

**Part 2**

**Limitations and conditions**

5 bridle gates to comply with Northumberland County Council Gaps, gates and stiles - Specification (January 2009), situated at grid references NZ22889806; NZ24089778; NZ24629800; NZ25079820; NZ24039940






**In Witness** whereof the Common Seal of the County Council was hereunto affixed this  
29<sup>th</sup> day of May 2020

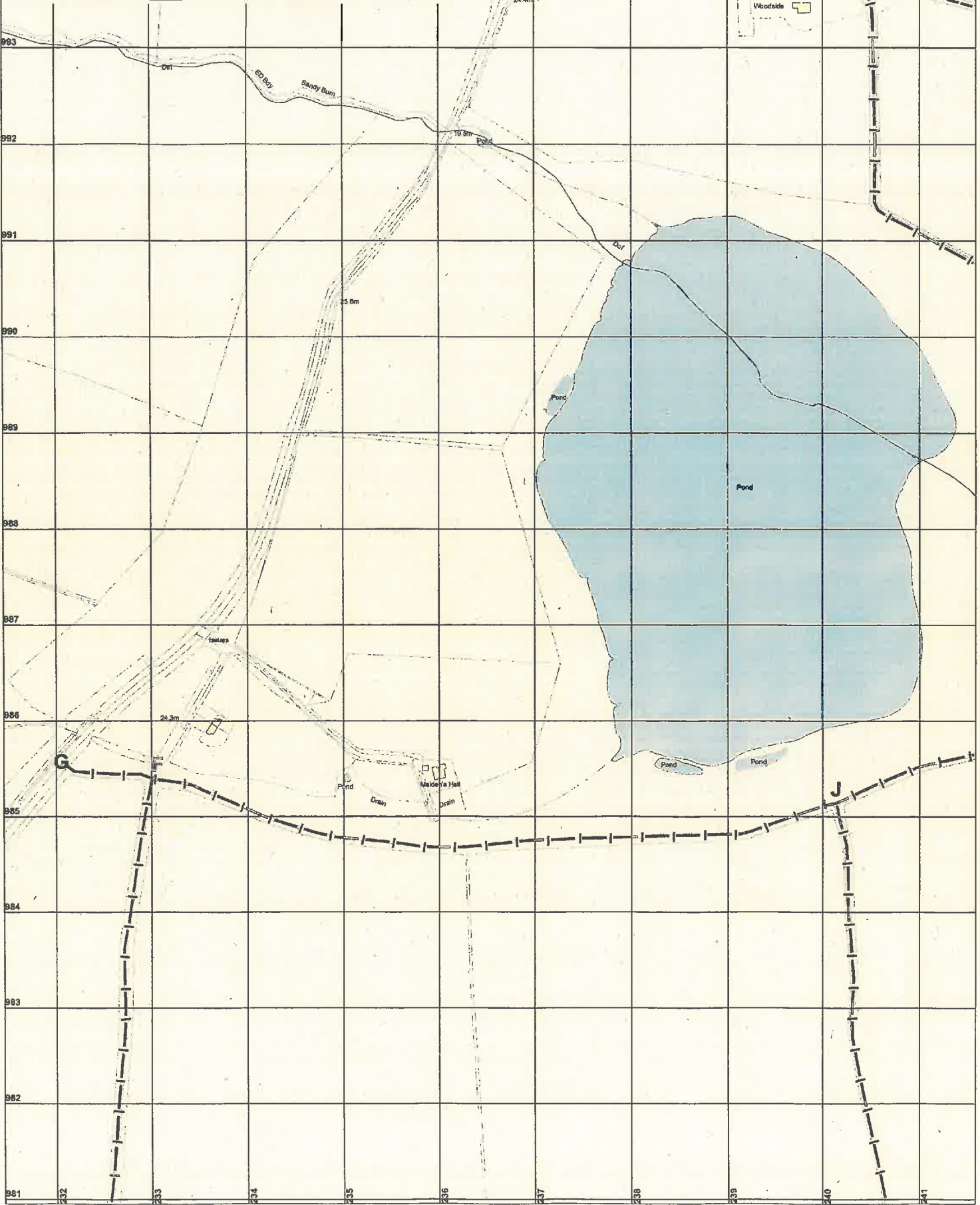
**The Common Seal of  
The County Council of Northumberland**  
was hereunto affixed in the presence of:-



**Duly Authorised Officer**



 <p><b>Northumberland</b> County Council</p> <p>Infrastructure Local Services Group County Hall, Morpeth, Northumberland Telephone 0845 800 6400 NE81 2EF</p> <p><small>This map is reproduced from Ordnance Survey material with the permission of Ordnance Survey on behalf of the Controller of Her Majesty's Stationery Office. Copyright and any other rights in the material are reserved. Ordnance Survey Licence No: 100049436 (2012)</small></p>	<p><b>Public Rights of Way</b></p> <ul style="list-style-type: none"> <li> Existing Public Footpath</li> <li> Public Footpath to be Created</li> <li> Public Bridleway to be created</li> <li> Public Footpath to be upgraded to Public Bridleway</li> </ul>		
	<p>Former District(s) <b>Castle Morpeth</b></p>	<p>Parish(es) <b>East Chevington/ West Chevington</b></p>	<p>Scale <b>1:2500 @ A2</b></p>
<p>Def. Map No: <b>112/113</b></p>	<p>O.S. Map <b>NZ 29 NW NZ 29 NE</b></p>	<p>Date <b>March 2020</b></p>	



**Northumberland**  
County Council  
Infrastructure  
Local Services Group  
County Hall, Morpeth, Northumberland  
Telephone 01645 600 6400 NE61 2EF

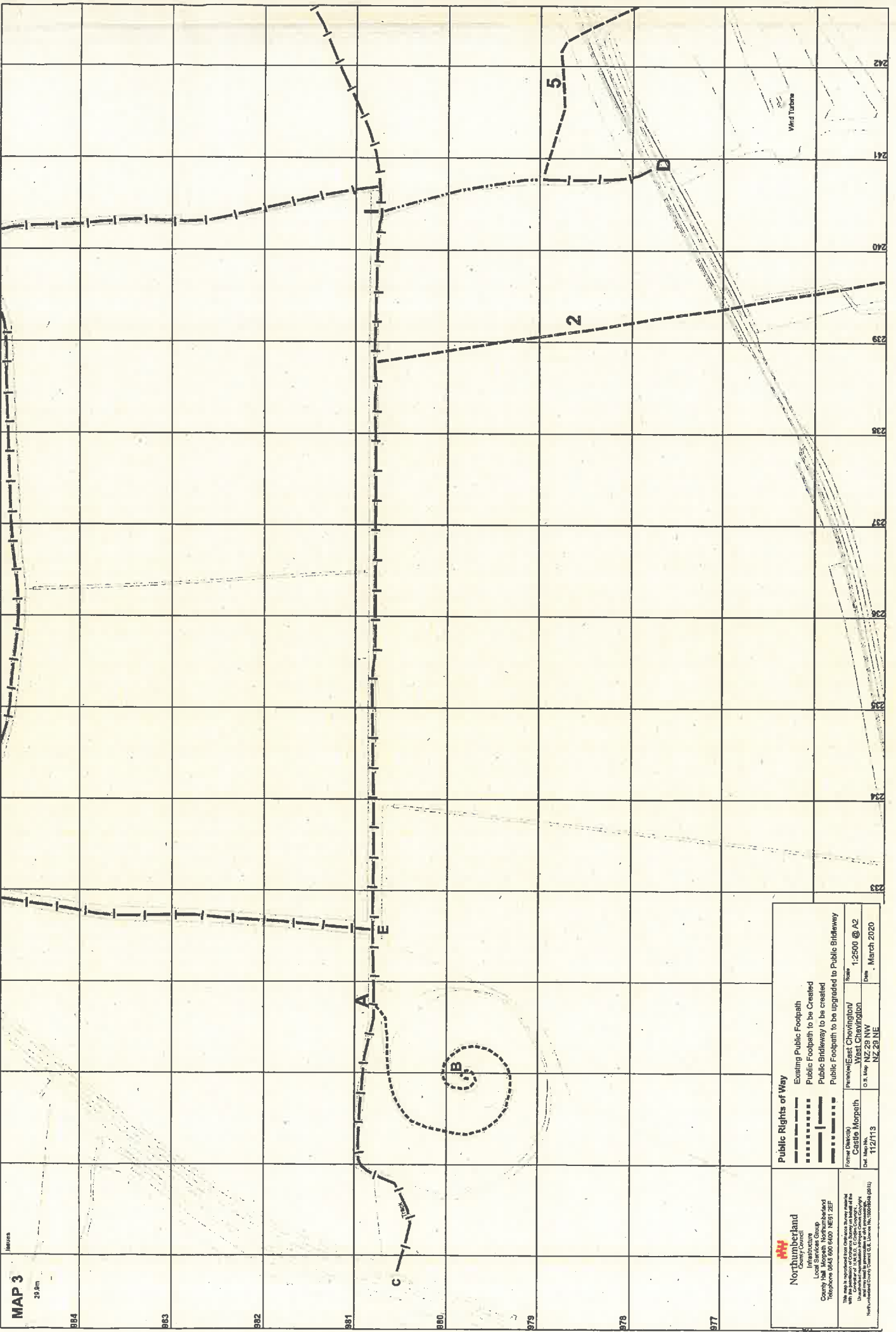
**Public Rights of Way**  
- - - - - Existing Public Footpath  
..... Public Footpath to be Created  
- | - | - | Public Bridleway to be created

This map is reproduced from Ordnance Survey material with the permission of Ordnance Survey on behalf of the Controller of Her Majesty's Stationery Office. Copyright © 2019. All rights reserved. Unauthorised reproduction is prohibited. Ordnance Survey and may not be processed or distributed.

Former District(s) **Castle Morpeth** Parish(es) **East Chevington/ West Chevington** Scale **1:2500 @ A2**  
Def Map No. **112/113** O.S. Map **NZ 29 NW NZ 29 NE** Date **March 2020**







**MAP 3**  
25.0m

984

983

982

981

980

979

978

977

242

241

240

239

238

237

236

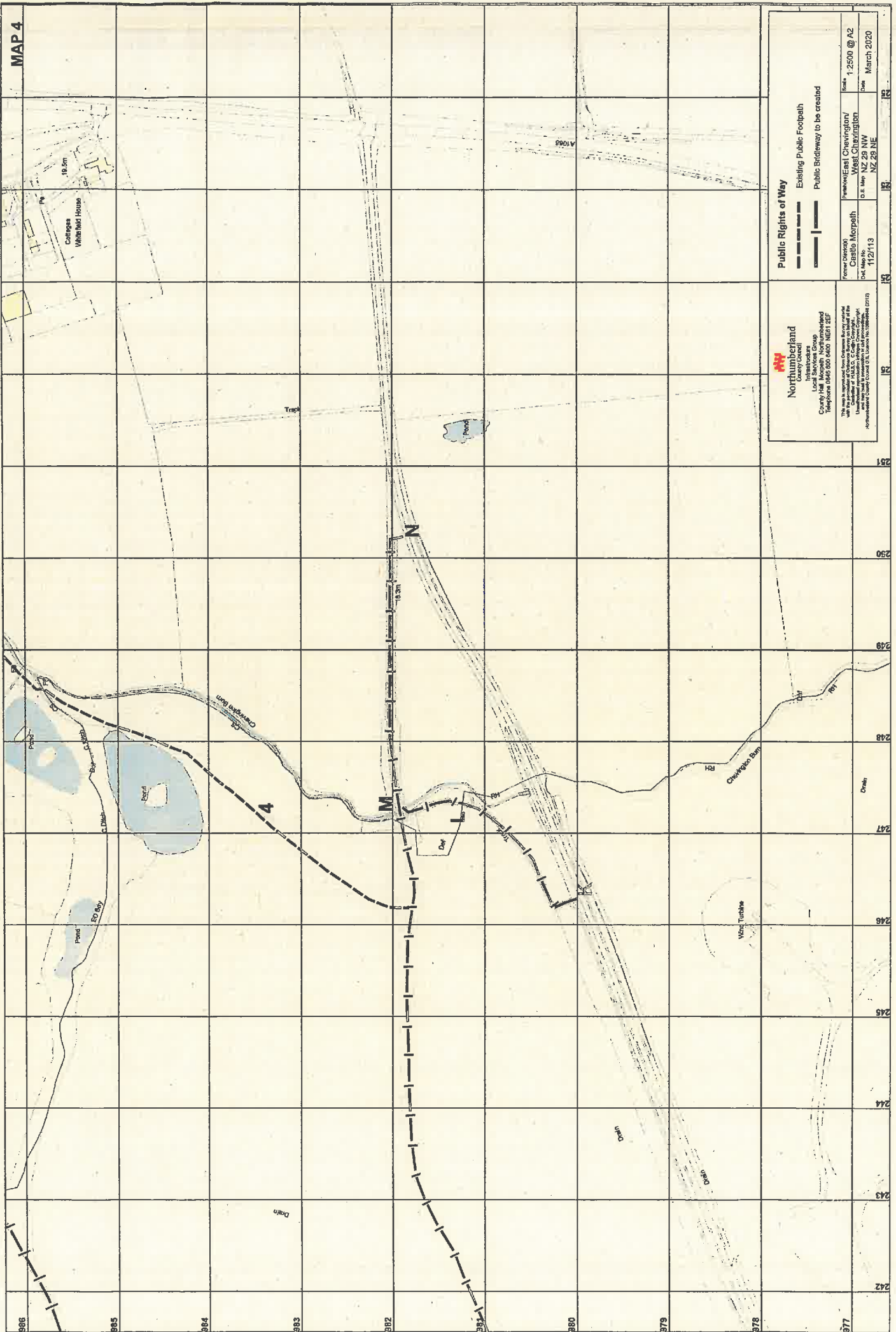
235

234

233

<p><b>Northumberland</b>          Council          Local Services Group          County Hall, Morpeth, Northumberland          Telephone 01670 500 000, 01670 500 001</p> <p><small>This map is produced from Ordnance Survey aerial photography. It is not a legal document. The copyright in this map is owned by Ordnance Survey. It is reproduced here by permission of Ordnance Survey.</small></p>	<p><b>Public Rights of Way</b></p> <p>Existing Public Footpath</p> <p>Public Footpath to be Created</p> <p>Public Footpath to be upgraded to Public Bridleway</p>
	<p>Formal Districts</p> <p>Castles Morpeth</p> <p>East Chevington/ West Chevington</p> <p>C. S. Map NZ 23 NW NZ 23 NE</p>
<p>11/2/13</p> <p>Def. Map No.</p> <p>Scale 1:2500 @ A2</p> <p>Date March 2020</p>	

MAP 4



**Northumberland County Council**  
 Local Services Group  
 County Hall, Morpeth, Northumberland  
 Telephone 0166 555 5407 NER1 ZEF

**Public Rights of Way**  
 Existing Public Footpath  
 Public Bridgeway to be created

Former District: **Castle Morpeth**  
 District: **West Chevington**  
 O.S. Map: **NZ 29 NW**  
 Date: **11/2/13**  
 Scale: **1:2500 @ A2**  
 Date: **March 2020**

The map is reproduced from Ordnance Survey copyright material with the permission of the Controller of Her Majesty's Stationery Office. It is published under the authority of the Ordnance Survey Act 1946 and is published under the Ordnance Survey Licence No. 100019373.

**The County Council of Northumberland** in exercise of their powers under Section 26 of the 1980 Act, hereby confirm the foregoing Order:

**Parishes of West Chevington and East Chevington (Public Footpath No 6 & Public Bridleways Nos 7 - 12 & 20 - 22) Creation Order 2020.**

**IN WITNESS** thereof, the Common Seal of the County Council of Northumberland was hereunto affixed this day the *28<sup>th</sup>* of *August* 2020.

**The Common seal of the County Council of Northumberland** was hereunto affixed in the presence of:-



**Duly Authorised Officer**

*22203*