



Northumberland County Council

Mr Neil Dawson
Senior Countryside & Green Open Spaces
Officer
Local Services – Technical Services
Northumberland County Council
County Hall

Your ref:

Our ref: BM/016079

Enquiries to: Barbara McCabe

Email: Barbara.McCabe@northumberland.gov.uk

Tel direct: 01670 622618

Date: 28th August 2020

By Email:

neil.dawson@northumberland.gov.uk

Dear Sir/Madam

**Highways Act 1980, Section 119
Parish of Ponteland (Public Footpath No 16) Diversion Order 2020**

The County Council made the above Order on 14th August 2020. Please find by way of service upon you formal notice to this effect together with a copy of the Order and map thereto for your information.

Please note that any enquiries regarding the Order should be directed to:- 01670 622618 or by contacting the above email address.

Yours faithfully

[Redacted signature box]

Barbara McCabe
Legal Officer

Enc

Barbara McCabe, Legal Officer, Legal Services

Directorate of Human Resources/Organisational

Development and People Services,

County Hall, Morpeth,

Northumberland, NE61 2EF

T: 01670 622618 E: Barbara.McCabe@northumberland.gov.uk

www.northumberland.gov.uk



Notice of Public Path Diversion Order

**Highways Act 1980
Northumberland County Council**

Parish of Ponteland (Public Footpath No 16) Diversion Order 2020

Mr Neil Dawson
Senior Countryside & Green Open Spaces Officer
Local Services – Technical Services
Northumberland County Council
County Hall
By Email:
neil.dawson@northumberland.gov.uk

The above Order was made on 14th August 2020 under Section 119 of the Highways Act 1980. The effect of the Order will be as follows:-

Public Footpath No 16 (Parish of Ponteland)

To extinguish the footpath, from a point marked A, 180 metres east of Ponteland Academy sports hall, in a general south-westerly direction on the edge of the school playing field for a distance of 190 metres, to the point marked B, 110 metres south-east of the Ponteland Academy sports hall, at the footbridge over the watercourse.


To create a 1.5 metre wide footpath, from a point marked A, 180 metres east of Ponteland Academy sports hall, in a general south-westerly direction for a distance of 185 metres, via a point marked C, to a point marked B, 110 metres south-east of the Ponteland Academy sports hall, at the footbridge over the watercourse.

These details are shown on the Order map. A copy of the Order and map have been placed, and may be seen free of charge at the offices of the Legal Services Manager, County Hall, Morpeth during normal working hours. Copies of the Orders and map may be purchased. Anyone wishing to view the documents may do so by appointment only and by contacting barbara.mccabe@northumberland.gov.uk. They can also be viewed online at <https://www.northumberland.gov.uk/About/Maps/Public-rights-of-way.aspx#ordersandnotices>. Any queries relating to the order should be directed to tim.fish@northumberland.gov.uk

Any representations about or objections to the Order may be sent in writing to the Legal Services Manager at the address shown below not later than 15th October 2020. Please state the grounds on which they are made.

If no such representations or objections are duly made, or if any so made are withdrawn, the Northumberland County Council may confirm the Order as an unopposed Order. If the Order is sent to the Secretary of State for the Department of Environment, Food and Rural Affairs for confirmation any representations and objections which have not been withdrawn will be sent with the Order.

Dated this 3rd day of September 2020

Liam Henry
Legal Services Manager
Northumberland County Council
County Hall
Morpeth, NE61 2EF

**STATEMENT TO ACCOMPANY THE PUBLIC PATH DIVERSION
ORDER FOR PUBLIC FOOTPATH No 16**

(Parish of Ponteland)

Northumberland County Council has made this diversion order at the request of the Head Teacher of Ponteland Academy, who wishes to divert part of the above public footpath in the interests of school security.

The County Council is satisfied that the proposed alternative route of the footpath is substantially as convenient for the public, will not lead to a significant loss of amenity, and that enjoyment of the route as a whole, and the local network of paths, by the general public, will not be reduced.

The alternative route of the public footpath and the length of footpath being closed are shown on the map which accompanies this statement.

If there is anything relating to the making of the order that you wish to discuss in further detail, you can do so by contacting:

Tim Fish, Area Countryside Officer, Northumberland County Council,
County Hall, Morpeth, NE61 2EF.

Telephone: 01670 623023

E-mail: tim.fish@northumberland.gov.uk

The order will only come into effect after it has been confirmed and further notices will be advertised to indicate when this has taken place. At this stage the making and advertising of the order provides an opportunity for objections and representations to be made by anyone wishing to do so.

Objections or representations should be made in writing to the Legal Services Manager, Northumberland County Council, County Hall, Morpeth, NE61 2EF no later than 15th October 2020.

This statement does not form part of the legal order.

Public Path Diversion Order

Highways Act 1980

Northumberland County Council

Parish of Ponteland (Public Footpath No 16) Diversion Order 2020

This Order is made by Northumberland County Council ("the Authority"), under Section 119 of the Highways Act 1980 ("the 1980 Act"), because it appears to the Authority that, in the interests of the owner of the land it is expedient that the line of the path should be diverted.

Ponteland Town Council has been consulted as required by Section 120(2) of the 1980 Act.

BY THIS ORDER:

1. The public right of way over the land situated at Ponteland, and shown by a bold continuous line on the map contained in this Order and described in Part 1 of the Schedule to this Order shall be stopped up after 63 days from the date of confirmation of this Order.
2. There shall at the end of 63 days from the date of confirmation of this Order be a public footpath over the land situated at Ponteland, and described in Part 2 of the Schedule and shown by a bold dotted line on the map contained in this order.
3. The rights conferred on the public under this Order shall be subject to the limitations and conditions set out in Part 3 of the Schedule.

Schedule

Part 1

Description of site of existing path or way

Public Footpath No 16 (Parish of Ponteland)

From a point marked A, 180 metres east of Ponteland Academy sports hall, in a general south-westerly direction on the edge of the school playing field for a distance of 190 metres, to the point marked B, 110 metres south-east of the Ponteland Academy sports hall, at the footbridge over the watercourse.

Part 2

Description of site of new path or way

Public Footpath No 16 (Parish of Ponteland)

As a 1.5 metre wide footpath, from a point marked A, 180 metres east of Ponteland Academy sports hall, in a general south-westerly direction for a distance of 185 metres, via a point marked C, to a point marked B, 110 metres south-east of the Ponteland Academy sports hall, at the footbridge over the watercourse.

Part 3

Limitations and Conditions

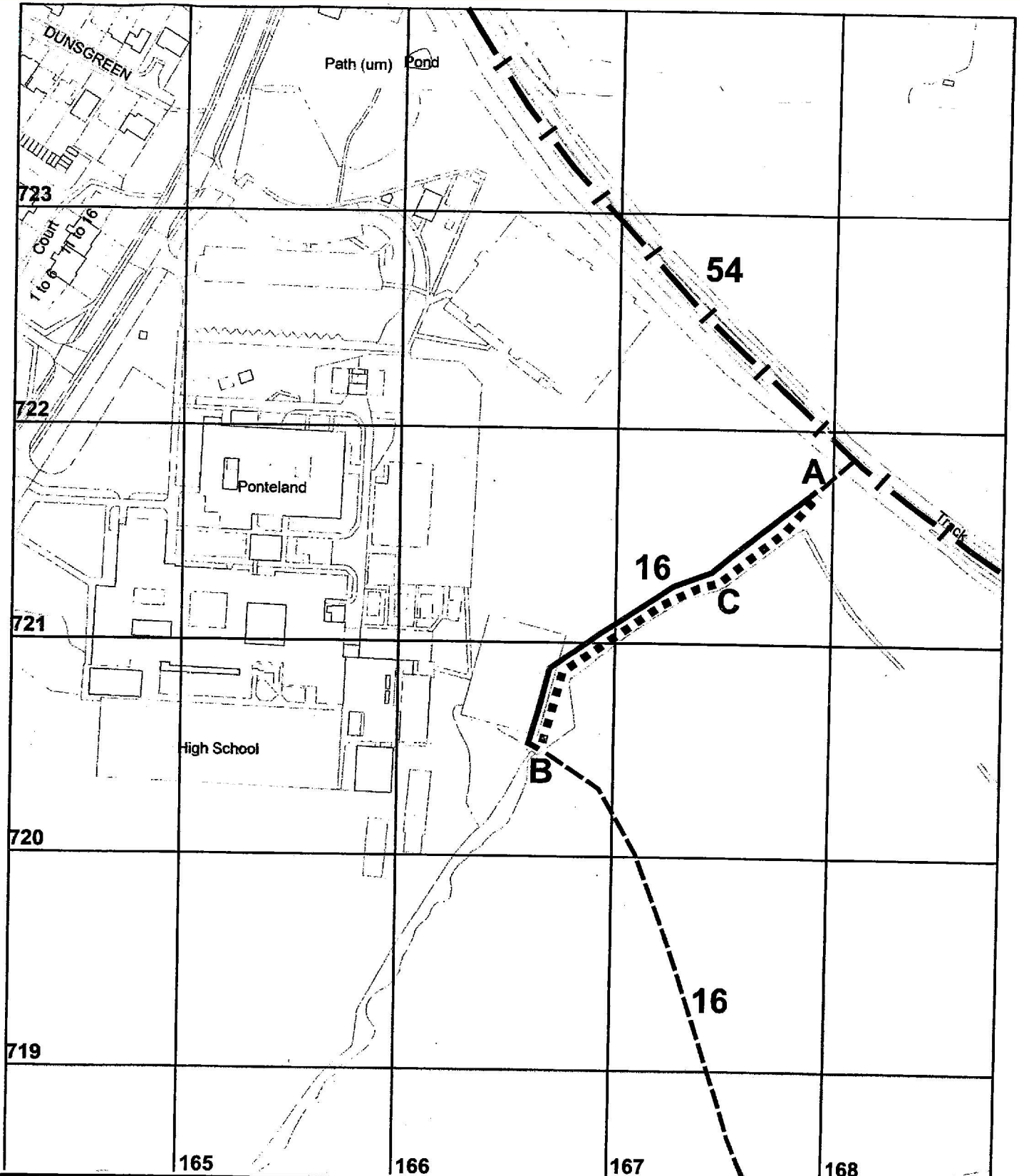
There are no limitations or conditions.

THE COMMON SEAL OF NORTHUMBERLAND COUNTY COUNCIL was hereunto
affixed this 14th day of August 2020 in the
presence of:-

Duly Authorised Officer







22159



6-1
Northumberland
 County Council
 Infrastructure
 Local Services
 County Hall Morpeth Northumberland
 NE61 2EF

Reproduced from / based upon Ordnance Survey material with the permission of
 Ordnance Survey on behalf of the Controller of H.M.S.O. Crown Copyright.
 Unauthorised reproduction infringes Crown Copyright
 and may lead to prosecution or civil proceedings.
 Northumberland County Council O.S. Licence No.100049048

Public Rights of Way

Existing Public Footpath	
Existing Public Bridleway	
Public Footpath to be Closed	
Public Footpath to be Created	

O.S. Map NZ 17 SE

Former District(s)
Castle Morpeth

Definitive Map No 186

Parish(es) Ponteland

Scale: 1/2500

Date: January 2020

NORTHUMBERLAND COUNTY COUNCIL in exercise of their powers under section 119 of the 1980 Act, hereby confirm the foregoing Order:

Parish of Ponteland (Public Footpath No 16) Diversion Order 2020

The Common Seal of Northumberland County Council was hereunto affixed this day
the of 20 in the presence of:-

Duly Authorised Officer