



Northumberland County Council

Mr Neil Dawson
Senior Countryside & Green Open Spaces
Officer
Local Services – Technical Services
Northumberland County Council
County Hall

Your ref:

Our ref: BM/016167

Enquiries to: Barbara McCabe

Email: Barbara.McCabe@northumberland.gov.uk

Tel direct: 01670 622618

Date: 18th September 2020

By Email:

neil.dawson@northumberland.gov.uk

Dear Sir/Madam

**Highways Act 1980, Section 119
Parishes of Newbrough & Warden (PF No 6 & 6) Diversion Order 2020**

The County Council made the above Order on 4th September 2020. Please find by way of service upon you formal notice to this effect together with a copy of the Order and map thereto.

Please note that and queries regarding the Order should be directed to:- 01670 622618.

Yours faithfully

[Redacted signature box]

Barbara McCabe
Legal Officer

Enc

Barbara McCabe, Legal Officer, Legal Services

Directorate of Human Resources/Organisational

Development and People Services,

County Hall, Morpeth,

Northumberland, NE61 2EF

T: 01670 622618 E: Barbara.McCabe@northumberland.gov.uk

www.northumberland.gov.uk



016167/01568816



Notice of Public Path Diversion Order

Highways Act 1980 Northumberland County Council

Parishes of Newbrough and Warden (Public Footpaths Nos 6 and 6) Diversion Order 2020

Mr Neil Dawson
Senior Countryside & Green Open Spaces Officer
Local Services – Technical Services
Northumberland County Council
County Hall

By Email:
neil.dawson@northumberland.gov.uk

The above Order was made on 4th September 2020 under Section 119 of the Highways Act 1980. The effect of the Order will be as follows:-

Public Footpath No 6 (Parish of Newbrough)

To extinguish the footpath, from a point marked A, immediately south of Prudhamstone House, in a north-easterly direction for a distance of 45 metres to a point marked D, at the Newbrough / Warden Parish boundary, 45 metres north-west of Prudhamstone Cottage.

Public Footpath No 6 (Parish of Warden)

To extinguish the footpath, from a point marked D, at the Newbrough / Warden Parish boundary 45 metres north-west of Prudhamstone Cottage, in a north-easterly direction for a distance of 105 metres to a point marked C, 110 metres north-east of Prudhamstone Cottage.

Public Footpath No 6 (Parish of Newbrough)

To create a 2 metre wide footpath, from a point marked A, immediately south of Prudhamstone House, in a south-easterly direction for a distance of 30 metres, then in an easterly direction for a distance of 5 metres, then in a north-easterly direction for a distance of 35 metres, to a point marked B, at the Newbrough / Warden Parish boundary, 20 metres north-west of Prudhamstone Cottage.

Public Footpath No 6 (Parish of Warden)

To create a 3.66 metre wide footpath, from a point marked B, at the Newbrough / Warden Parish boundary 20 metres north-west of Prudhamstone Cottage, in a north-easterly direction for a distance of 110 metres to a point marked C, 110 metres north-east of Prudhamstone Cottage.

These details are shown on the Order map. A copy of the Order and map have been placed, and may be seen free of charge at the offices of the Legal Services Manager, County Hall, Morpeth during normal working hours. Copies of the Orders and map may be purchased. Anyone wishing to view the documents may do so by appointment only and by contacting barbara.mccabe@northumberland.gov.uk. They can also be viewed online at <https://www.northumberland.gov.uk/About/Maps/Public-rights-of-way.aspx#ordersandnotices>. Any queries relating to the order should be directed to tim.fish@northumberland.gov.uk

Any representations about or objections to the Order may be sent in writing to the Legal Services Manager at the address shown below not later than 5th November 2020. Please state the grounds on which they are made.

If no such representations or objections are duly made, or if any so made are withdrawn, the Northumberland County Council may confirm the Order as an unopposed Order. If the Order is sent to the Secretary of State for the Department of Environment, Food and Rural Affairs for confirmation any representations and objections which have not been withdrawn will be sent with the Order.

Dated this 24th day of September 2020



**Liam Henry
Legal Services Manager
Northumberland County Council
County Hall
Morpeth
NE61 2EF**

**STATEMENT TO ACCOMPANY THE PUBLIC PATH DIVERSION
ORDER FOR PUBLIC FOOTPATHS Nos 6 & 6**

(Parishes of Newbrough and Warden)

Northumberland County Council has made this diversion order at the request of the owners of Prudhamstone House, who wish to divert part of the above public footpath in the interests of privacy and security.

The County Council is satisfied that the proposed alternative route of the footpath is substantially as convenient for the public, will not lead to a significant loss of amenity, and that enjoyment of the route as a whole, and the local network of paths, by the general public, will not be reduced.

The alternative route of the public footpath and the length of footpath being closed are shown on the map which accompanies this statement.

If there is anything relating to the making of the order that you wish to discuss in further detail, you can do so by contacting:

Tim Fish, Area Countryside Officer, Northumberland County Council,
County Hall, Morpeth, NE61 2EF.

E-mail: tim.fish@northumberland.gov.uk

The order will only come into effect after it has been confirmed and further notices will be advertised to indicate when this has taken place. At this stage the making and advertising of the order provides an opportunity for objections and representations to be made by anyone wishing to do so.

Objections or representations should be made in writing to the Legal Services Manager, Northumberland County Council, County Hall, Morpeth, NE61 2EF no later than 5th November 2020.

This statement does not form part of the legal order.

Public Path Diversion Order

Highways Act 1980

Northumberland County Council

Parishes of Newbrough and Warden (Public Footpaths Nos 6 and 6) Diversion Order 2020

This Order is made by Northumberland County Council ("the Authority"), under Section 119 of the Highways Act 1980 ("the 1980 Act"), because it appears to the Authority that, in the interests of the owner of the land it is expedient that the line of the path should be diverted.


Newbrough and Warden Parish Councils have been consulted as required by Section 120(2) of the 1980 Act.

BY THIS ORDER:

1. The public right of way over the land situated north of Newbrough, and shown by a bold continuous line on the map contained in this Order and described in Part 1 of the Schedule to this Order shall be stopped up after 63 days from the date of confirmation of this Order.
2. There shall at the end of 63 days from the date of confirmation of this Order be a public footpath over the land situated north of Newbrough, and described in Part 2 of the Schedule and shown by a bold dotted line on the map contained in this order.
3. The rights conferred on the public under this Order shall be subject to the limitations and conditions set out in Part 3 of the Schedule.

THE COMMON SEAL OF NORTHUMBERLAND COUNTY COUNCIL was hereunto
affixed this 4th day of September 2020 in the
presence of:-

Duly Authorised Officer



Schedule

Part 1

Description of site of existing path or way

Public Footpath No 6 (Parish of Newbrough)

From a point marked A, immediately south of Prudhamstone House, in a north-easterly direction for a distance of 45 metres to a point marked D, at the Newbrough / Warden Parish boundary, 45 metres north-west of Prudhamstone Cottage.

Public Footpath No 6 (Parish of Warden)

From a point marked D, at the Newbrough / Warden Parish boundary 45 metres north-west of Prudhamstone Cottage, in a north-easterly direction for a distance of 105 metres to a point marked C, 110 metres north-east of Prudhamstone Cottage.

Part 2

Description of site of new path or way

Public Footpath No 6 (Parish of Newbrough)

As a 2 metre wide footpath, from a point marked A, immediately south of Prudhamstone House, in a south-easterly direction for a distance of 30 metres, then in an easterly direction for a distance of 5 metres, then in a north-easterly direction for a distance of 35 metres, to a point marked B, at the Newbrough / Warden Parish boundary, 20 metres north-west of Prudhamstone Cottage.

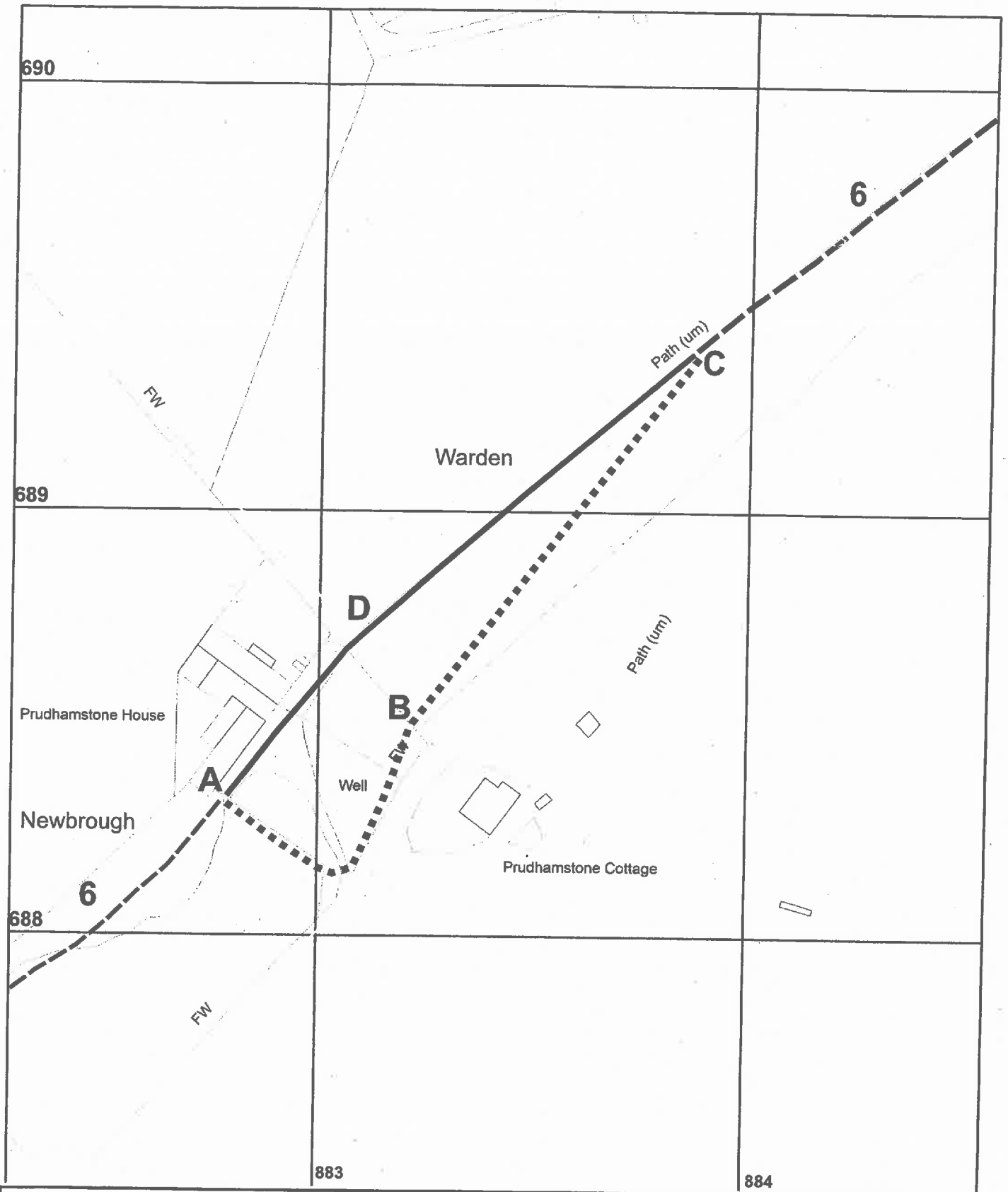
Public Footpath No 6 (Parish of Warden)

As a 3.66 metre wide footpath, from a point marked B, at the Newbrough / Warden Parish boundary 20 metres north-west of Prudhamstone Cottage, in a north-easterly direction for a distance of 110 metres to a point marked C, 110 metres north-east of Prudhamstone Cottage.




Part 3

Limitations and Conditions

Two kissing gates (to comply with Northumberland County Council Gaps, gates and stiles – Specification (January 2009)), situated at grid references NY 8830 6881 and NY 8832 6884 .




Northumberland
 County Council
 Infrastructure
 Local Services
 County Hall Morpeth Northumberland
 NE61 2EF

Public Rights of Way
 Existing Public Footpath 
 Public Footpath to be Closed 
 Public Footpath to be Created 

Reproduced from / based upon Ordnance Survey material with the permission of
 Ordnance Survey on behalf of the Controller of H.M.S.O. Crown Copyright.
 Unauthorised reproduction infringes Crown Copyright
 and may lead to prosecution or civil proceedings.
 Northumberland County Council O.S. Licence No.100049048

O.S. Map NY 86 NE
 Former District(s) **Tynedale**

Definitive Map No 195
 Parish(es) **Newbrough**

Scale: 1/1250
 Date: **January 2020**

NORTHUMBERLAND COUNTY COUNCIL in exercise of their powers under section 119 of the 1980 Act, hereby confirm the foregoing Order:

Parishes of Newbrough and Warden (Public Footpaths Nos 6 and 6) Diversion Order 2020

The Common Seal of Northumberland County Council was hereunto affixed this day
the _____ of _____ 20 _____ in the presence of:-

Duly Authorised Officer