



Northumberland County Council

Mr Neil Dawson
Senior Countryside & Green Open Spaces
Officer
Local Services – Technical Services
Northumberland County Council
County Hall

Your ref:
Our ref: BM/016081
Enquiries to: Barbara McCabe
Email: Barbara.McCabe@northumberland.gov.uk
Tel direct: 01670 622618
Date: 28th August 2020

By Email:
neil.dawson@northumberland.gov.uk

Dear Sir/Madam

**Highways Act 1980, Section 118
Parish of Middleton (Public Footpath No 16) Extinguishment Order 2020**

The County Council made the above Order on 14th August 2020. Please find by way of service upon you formal notice to this effect together with a copy of the Order and map thereto for your information.

Please note that any enquiries regarding the Order should be directed to:- 01670 622618 or by contacting the above email address.

Yours faithfully

Barbara McCabe
Legal Officer

Enc

Barbara McCabe, Legal Officer, Legal Services
Directorate of Human Resources/Organisational
Development and People Services,
County Hall, Morpeth,
Northumberland, NE61 2EF

T: 01670 622618 E: Barbara.McCabe@northumberland.gov.uk
www.northumberland.gov.uk



Notice of Public Path Extinguishment Order

Highways Act 1980 Northumberland County Council

Parish of Middleton (Public Footpath No 16) Extinguishment Order 2020

Mr Neil Dawson
Senior Countryside & Green Open Spaces Officer
Local Services – Technical Services
Northumberland County Council
County Hall
By Email:
neil.dawson@northumberland.gov.uk

The above Order was made on 14th August 2020 under Section 118 of the Highways Act 1980. The effect of the Order will be as follows:-

Public Footpath No 16 (Parish of Middleton)

To extinguish the footpath, from a point marked A, 680 metres north-east of Coastguard Lodge, at Ross, in an easterly direction for a distance of 170 metres, then in a general north-easterly direction for a distance of 140 metres, to a point marked B, 960 metres north-east of Coastguard Lodge.

These details are shown on the Order map. A copy of the Order and map have been placed, and may be seen free of charge at the offices of the Legal Services Manager, County Hall, Morpeth during normal working hours. Copies of the Orders and map may be purchased. Anyone wishing to view the documents may do so by appointment only and by contacting barbara.mccabe@northumberland.gov.uk. They can also be viewed online at <https://www.northumberland.gov.uk/About/Maps/Public-rights-of-way.aspx#ordersandnotices>. Any queries relating to the order should be directed to philip.bradley@northumberland.gov.uk

Any representations about or objections to the Order may be sent in writing to the Legal Services Manager at the address shown below not later than 15th October 2020. Please state the grounds on which they are made.

If no such representations or objections are duly made, or if any so made are withdrawn, the Northumberland County Council may confirm the Order as an unopposed Order. If the Order is sent to the Secretary of State for the Department of Environment, Food and Rural Affairs for confirmation any representations and objections which have not been withdrawn will be sent with the Order.

Dated this 3rd day of September 2020

Liam Henry
Legal Services Manager
Northumberland County Council
County Hall
Morpeth
NE61 2EF

STATEMENT TO ACCOMPANY THE PUBLIC PATH ORDERS FOR PUBLIC FOOTPATH No 16

(Parish of Middleton)

Northumberland County Council has made these path creation and extinguishment orders to 'divert' this public right of way onto the alignment that is actually walked. A diversion order was considered inappropriate, because the existing and proposed end points are not the same (and not connected by another public right of way).

The County Council is satisfied that the proposed alternative route of the footpath is more convenient for the public, will not lead to a loss of amenity, and that enjoyment of this route and the local network of paths, by the general public, will not therefore be reduced.

The alternative route of the public footpath and the length of footpath being closed are shown on the map which accompanies this statement.

If there is anything relating to the making of the order that you wish to discuss in further detail, you can do so by contacting:
Philip Bradley, Area Countryside Officer, Northumberland County Council,
County Hall, Morpeth, NE61 2EF.
Telephone: 01670 623022
E-mail: philip.bradley@northumberland.gov.uk

The order will only come into effect after it has been confirmed and further notices will be advertised to indicate when this has taken place. At this stage the making and advertising of the order provides an opportunity for objections and representations to be made by anyone wishing to do so.

Objections or representations should be made in writing to the Legal Services Manager, Northumberland County Council, County Hall, Morpeth, NE61 2EF no later than 15th October 2020.

This statement does not form part of the legal order.

Public Path Extinguishment Order

Highways Act 1980

Northumberland County Council

Parish of Middleton (Public Footpath No 16) Extinguishment Order 2020

This Order is made by Northumberland County Council ("the Authority"), under Section 118 of the Highways Act 1980 ("the 1980 Act"), because it appears to the Authority that the footpath described in paragraph 1 below is not needed for public use.

Belford Parish Council has been consulted as required by Section 120(2) of the 1980 Act.

BY THIS ORDER:

1. The public right of way over the land situated at Ross Sands, and shown by a bold continuous line on the map contained in this Order and described in the Schedule to this Order, shall be stopped up after 63 days from the date of confirmation of this Order.

Schedule

Public Footpath No 16 (Parish of Middleton)

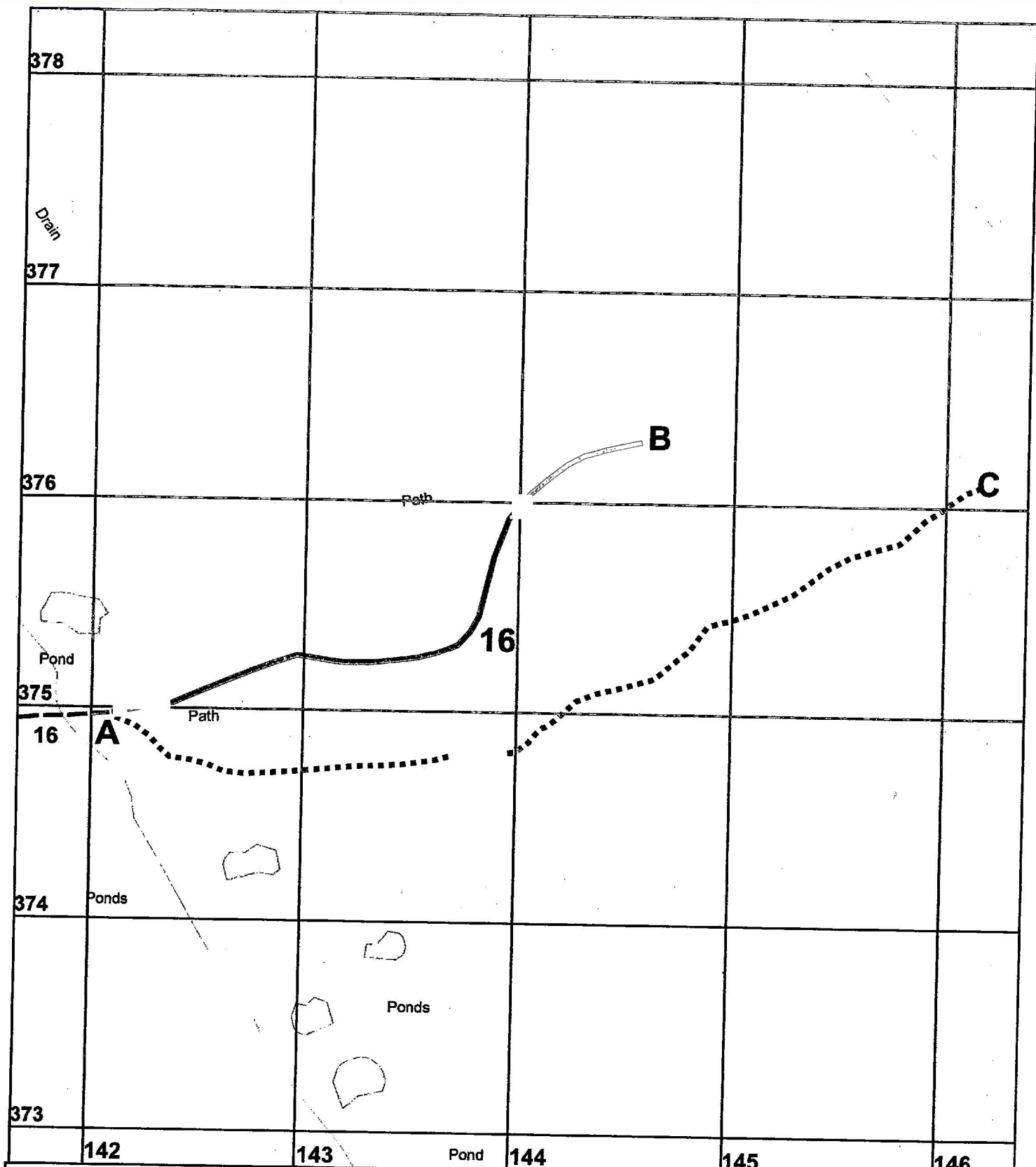
From a point marked A, 680 metres north-east of Coastguard Lodge, at Ross, in an easterly direction for a distance of 170 metres, then in a general north-easterly direction for a distance of 140 metres, to a point marked B, 960 metres north-east of Coastguard Lodge.

THE COMMON SEAL OF NORTHUMBERLAND COUNTY COUNCIL was hereunto
affixed this 14th day of August 2020 in the presence of:-

Duly Authorised Officer






22160




Northumberland
 County Council
 Infrastructure
 Local Services Group
 County Hall Morpeth Northumberland
 Telephone 0845 600 6400 NE61 2EF

Public Rights of Way

-  Existing Public Footpath
-  Public Footpath to be closed
-  Public Footpath to be created



This map is reproduced from Ordnance Survey material with the permission of Ordnance Survey on behalf of the Controller of H.M.S.O. © Crown Copyright. Unauthorised reproduction infringes Crown Copyright and may lead to prosecution or civil proceedings. Northumberland County Council O.S. Licence No.100049048 (2012)

Former District(s) Berwick	Parish(es) Middleton	Scale 1:2500
Def. Map No. 23	O.S. Map NU 13 NW	Date January 2020

