

Public Path Diversion Order

Highways Act 1980

Northumberland County Council

Parish of Falstone (Public Footpath No 23) Diversion Order (No 1) 2024

This Order is made by Northumberland County Council under section 119 of the Highways Act, 1980 ("The 1980 Act"), because it appears to the Authority, that, in the interests of the landowner, it is expedient that the path should be diverted.

Falstone Parish Council has been consulted as required by Section 120(2) of the 1980 Act.

By this Order:

1. The public right of way over the land situated around the perimeter of Kielder Reservoir and shown by a bold continuous line on the map contained in this Order and described in Part 1 of the Schedule to this Order shall be stopped up after 63 days from the date of confirmation of this Order.
2. There shall at the end of 63 days from the date of confirmation of this Order be a public footpath over the land situated around the perimeter of Kielder Reservoir and described in Part 2 of the Schedule and shown by a bold dotted line on the map contained in this Order.
3. The rights conferred on the public under this Order shall be subject to the limitations and conditions set out in Part 3 of the Schedule

The Common Seal of Northumberland County Council was hereunto affixed this day the 11th day of December 2024 in the presence of:-



Duly Authorised Officer



27632

Schedule

Part 1

Description of site of existing path or way

Public Footpath No 23 (Parish of Falstone)

From a point marked A, 1265 metres north-east of the entrance to the Calvert Trust off the C200 road in a generally easterly direction for a distance of 245 metres to point marked B, 1500 metres north-east of the entrance to the Calvert Trust off the C200 road.

From a point marked C, 1545 metres north-east of the entrance to the Calvert Trust off the C200 road in a generally easterly direction for a distance of 1105 metres to a point marked D, 845 metres west of Tower Knowe Visitor Centre.

From a point marked E, 1010 metres west of Tower Knowe Visitors Centre in a general westerly, easterly then northerly direction for a distance of 170 metres to point marked F, 935 metres west of Tower Knowe Visitor Centre.

From a point marked G, 950 metres west of Tower Knowe Visitor Centre in a northerly then westerly direction for a distance of 525 metres to a point marked H, 1305 metres north-west of Tower Knowe Visitor Centre.

From a point marked I, 1360 metres north-west of Tower Knowe Visitor Centre in a generally westerly direction for a distance of 160 metres to point marked J, 1520 metres north-west of Tower Knowe Visitor Centre.

Part 2

Description of site of new path or way

Public Footpath No 23 (Parish of Falstone)

A 2 metre wide footpath from a point marked A on the Kielder Lakeside Way, 1265 metres north-east of the entrance to the Calvert Trust, off the C200 road in a northerly direction for 110 metres to a point marked T then in a general easterly direction for a distance of 245 metres to point marked B, 1500 metres north-east of the entrance to the Calvert Trust, off the C200 road.

A 2 metre wide footpath from a point marked C on the Kielder Lakeside Way, 1545 metres north-east of the entrance to the Calvert Trust, off the C200 road in a generally easterly direction for a distance of 1105 metres, via a point marked U, to a point marked D, 845 metres west of Tower Knowe Visitor Centre.

A 2 metre wide footpath from a point marked E on the Kielder Lakeside Way, 1010 metres west of Tower Knowe Visitor Centre in a northerly direction for a distance of 30 metres, then in an easterly direction for a distance of 145 metres to a point marked V then

continuing in a north-westerly direction for a distance of 90 metres to a point marked F, 935 metres west of Tower Knowe Visitors Centre.

A 2 metre wide footpath from a point marked G on the Kielder Lakeside Way, 950 metres west of Tower Knowe Visitor Centre in a northerly then westerly direction for a distance of 510 metres, via a point marked W, to a point marked H, 1305 metres north-west of Tower Knowe Visitor Centre.

A 2 metre wide footpath from a point marked I on the Kielder Lakeside Way, 1360 metres north-west of Tower Knowe Visitor Centre in a generally westerly direction for a distance of 185 metres, via a point marked X, to point marked J, 1520 metres north-west of Tower Knowe Visitor Centre.

Part 3

Limitations and Conditions

NY 6774 8657 – Culvert crossing

The County Council of Northumberland, in exercise of their powers under section 119 of the 1980 Act, hereby confirm the foregoing Order:

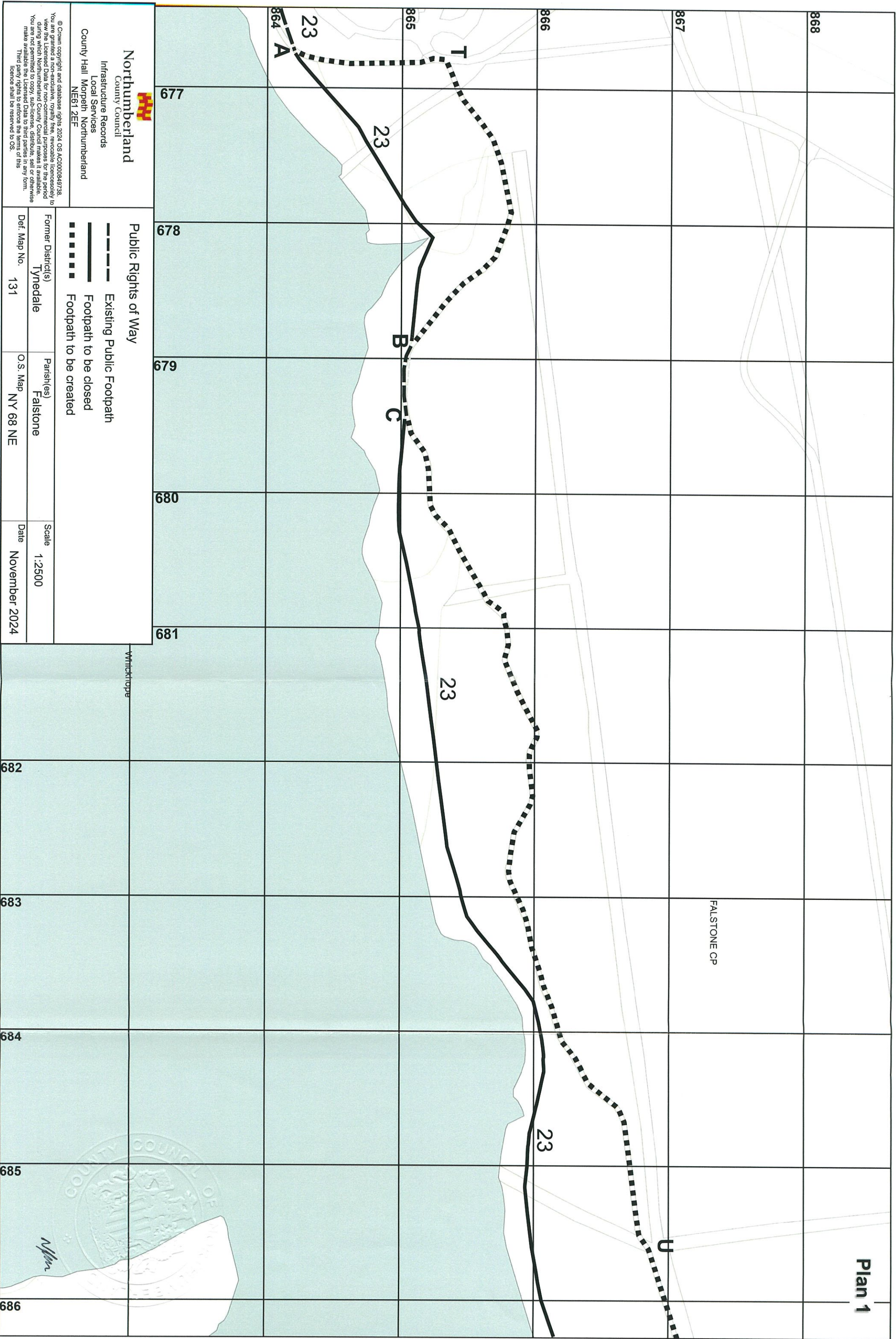
Parish of Falstone (Public Footpath No 23) Diversion Order (No 1) 2024

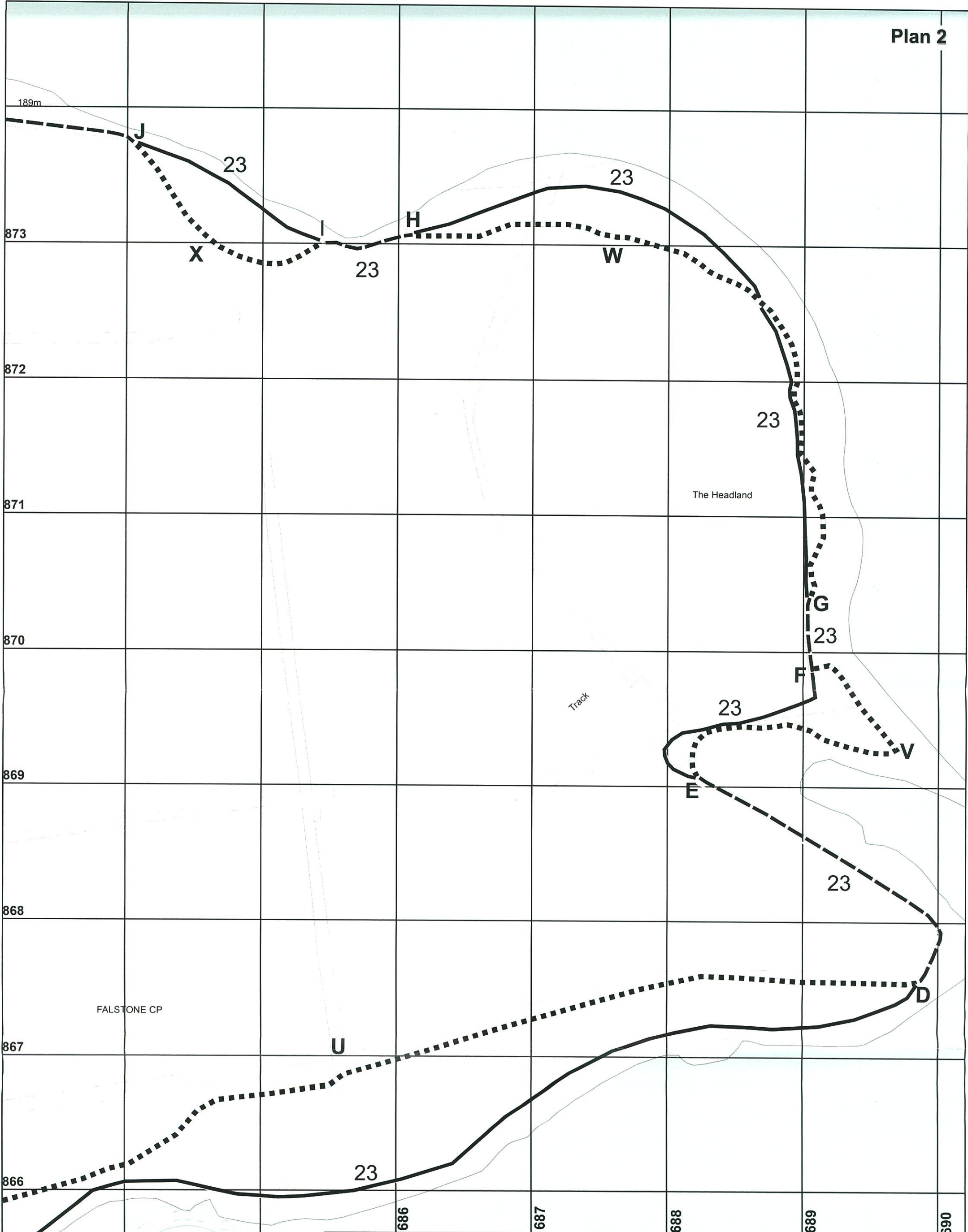
The Common Seal of Northumberland County Council of Northumberland was hereunto affixed this day the *26th* of *February* 2025


SRiggs

Duly Authorised Officer









Northumberland
County Council
Infrastructure Records
Local Services
County Hall Morpeth Northumberland
NE61 2EF

© Crown copyright and database rights 2024 OS AC0000849738.
You are granted a non-exclusive, royalty free, revocable licence solely to
view the Licensed Data for non-commercial purposes for the period
during which Northumberland County Council makes it available.
You are not permitted to copy, sub-license, distribute, sell or otherwise
make available the Licensed Data to third parties in any form.
Third party rights to enforce the terms of this
licence shall be reserved to OS.

Public Rights of Way		
<div><div>-----</div>Existing Public Footpath</div>		
<div><div>—————</div>Footpath to be closed</div>		
<div><div>■■■■■</div>Footpath to be created</div>		
Former District(s)	Parish(es)	Scale
Tynedale	Falstone	1:2500
Def. Map No.	O.S. Map	Date
131	NY 68 NE	November 2024