

Wildlife and Countryside Act 1981

Definitive Map and Statement of Public Rights of Way for the County of Northumberland

The Northumberland County Council

Definitive Map Modification Order (No 10) 2022

Public Footpath No 28 (Parish of Lesbury)

This Order is made by Northumberland County Council under Section 53(2)(b) of the Wildlife and Countryside Act 1981 ("the Act") because it appears to that authority that the Definitive Map and Statement of Public Rights of Way for the County of Northumberland require modification in consequence of the occurrence of events specified in Section 53(3)(c)(i), namely, the discovery by the authority of evidence which (when considered with all other relevant evidence available to them) shows that a right of way which is not shown in the map and statement subsists or is reasonably alleged to subsist over land in the area to which the map relates, being a right of way such that the land over which the right subsists is a public path, a restricted byway or, subject to section 54A, a byway open to all traffic.


The authority has consulted every local authority whose area includes the land to which the order relates. The Northumberland County Council hereby order that:

1. For the purposes of this Order the relevant date is 1 June 2022.
2. The Definitive Map and Statement of Public Rights of Way for the County of Northumberland shall be modified as described in the Schedule and shown on the map attached to the Order.
3. This Order shall take effect on the date it is confirmed and may be cited as The Northumberland County Council Definitive Map Modification Order (No 10) 2022.

The Common Seal of Northumberland County Council was hereunto affixed this day
the 21st of October 2022 in the presence of:

Chunqre

Duly Authorised Officer



24756

Definitive Map Modification Order (No 10) 2022

Index

Parish	Path No.	Modification	OS Map Nos.	Def Map Nos.
Former Alnwick District				
Lesbury	FP 28	Addition	NU 21 SW	70

Schedule

Definitive Map Modification Order (No 10) 2022

Description of Modification to Definitive Map and Statement

Former Alnwick District


Lesbury	Footpath No 28	(NU 21 SW)
Part I	Map:	Adding thereto a public footpath, from a point marked E, on the (old) Alnwick Road, between Alnbrig and Brockgate Lodge, in an easterly, then northerly, direction for a distance of 90 metres, to a point marked F, at the western end of the Lealands Estate road, immediately west of number 3 Lealands.
Part II	Statement:	To be prepared follows: A 2 metre wide footpath, from the (old) Alnwick Road, between Alnbrig and Brockgate Lodge, in an easterly direction for a distance of 65 metres, following the southern boundary of the track, then as a 2.3 to 2.4 metre wide footpath, in a northerly direction for a distance of 25 metres, to join the western end of the Lealands Estate road, immediately west of number 3 Lealands.

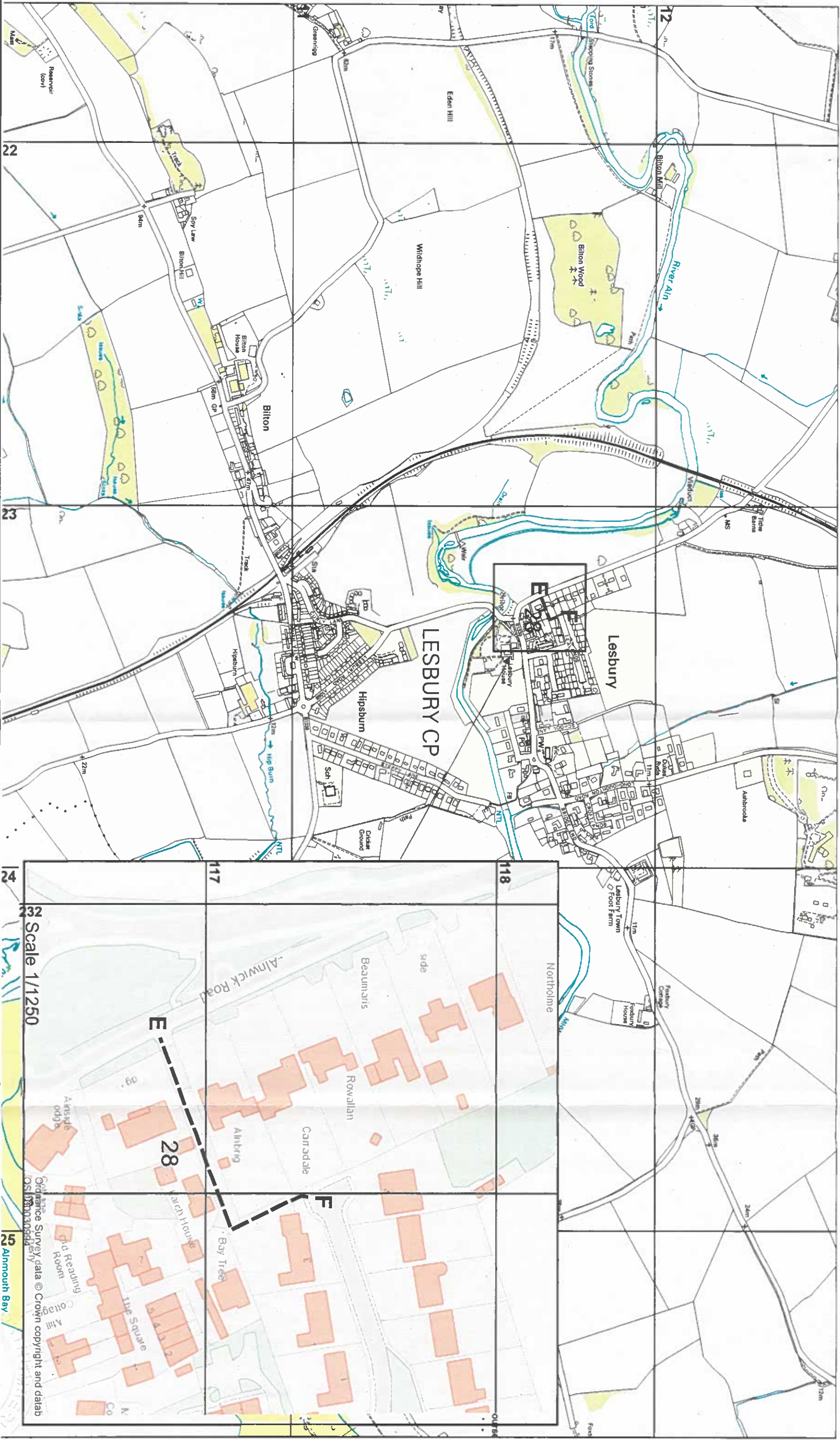
The County Council of Northumberland in exercise of their powers under section 53 of the 1981 Act, hereby confirm the foregoing Order:

Definitive Map Modification Order (No 10) 2022

The Common Seal of Northumberland County Council was hereunto affixed this day the 13th of October 20 23 in the presence of:


Duly Authorised Officer





Northumberland
County Council

Infrastructure
Local Services
County Hall Morpeth Northumberland
Telephone 0845 600 6400 NE61 2EF

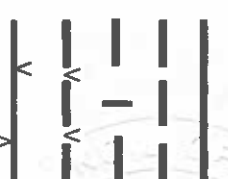
Wildlife and Countryside Act, 1981

**Definitive Map of
Public Rights of Way
for the
County of Northumberland**

**The Northumberland
County Council**

**Modification Order
(No.10) 2022**

Public Footpath to be deleted
Public Footpath
Public Bridleway
Restricted Byway
Byway Open to All Traffic



O.S. Map NU 21 SW

Definitive Map No 70

Scale 1/10,000

Former District(s) Alnwick

Parish(es) Lesbury

Date: July 2022

This map is reproduced from Ordnance Survey material with the permission of Ordnance Survey on behalf of the Controller of Her Majesty's Stationery Office © Crown Copyright. Unauthorised reproduction infringes Crown Copyright and may lead to prosecution or civil proceedings.
NORTHUMBERLAND COUNTY COUNCIL - OS Licence No. 100049048