

**Public Path Diversion Order**

**Highways Act 1980**

**Northumberland County Council**

**Parish of Hedgeley (Public Footpaths Nos 13 & 14)**

**Diversion Order 2025**

This Order is made by Northumberland County Council ("The Authority"), under section 119 of the Highways Act 1980 ("The 1980 Act"), because it appears to the Authority that, in the interests of the landowner, it is expedient that the path should be diverted.

Hedgeley Parish Council has been consulted as required by Section 120(2) of the 1980 Act.

**BY THIS ORDER:**

- 1 The public rights of way over the land situated at Shawdon Hall in the Parish of Hedgeley and shown by a bold continuous line on the map contained in this Order and described in Part 1 of the Schedule to this Order shall be stopped up after 63 days from the date of confirmation of this Order.
2. There shall at the end of 63 days from the date of confirmation of this Order be a public footpath over the land situated at Shawdon Hall in the in the Parish of Hedgeley and described in Part 2 of the Schedule and shown by a bold dotted and dashed line on the map contained in this Order.
3. The rights conferred on the public under this Order shall be subject to the limitations and conditions set out in Part 3 of the Schedule.

The Common Seal of Northumberland County Council was hereunto affixed this day  
the 30<sup>th</sup> of April 2025 in the presence of:-

*SB*

Duly Authorised Officer



SEAL No 28169

## **Schedule**

### **Part 1**

#### **Description of site of existing path or way**

##### **Public Footpath No 13 (Parish of Hedgeley)**

From a point marked B, 85 metres north-west of Shawdon Hall Dairy Cottages, in a south-easterly direction for a distance of 500 metres, then in a north-easterly direction for 35 metres to a point marked A, 210 metres east of Shawdon Hall.

##### **Public Footpath No 14 (Parish of Hedgeley)**

From a point marked D, 100 metres north-west of Shawdon Hall Dairy Cottages, in a northerly direction for a distance of 10 metres, then in a north-easterly direction for a distance of 135 metres, then in a northerly direction for a distance of 220 metres, then in a general easterly direction for a distance of 465 metres to a point marked E, 800 metres north-east of Shawdon Hall.

### **Part 2**

#### **Description of site of new path or way**

##### **Public Footpath No 13 (Parish of Hedgeley)**

A 2 metre wide footpath, from a point marked D, 100 metres north-west of Shawdon Hall Dairy Cottages, in an easterly direction for a distance of 40 metres, then in a south-easterly direction for a distance of 145 metres, then easterly for a distance of 75 metres, then in a south-easterly direction for a distance of 245 metres to a point marked C, 260 metres north-east of Shawdon Hall. Thereafter, a 2.5 metre wide footpath, in a southerly direction for a distance of 100 metres to a point marked A, 210 metres east of Shawdon Hall.

##### **Public Footpath No 14 (Parish of Hedgeley)**

A 2.5 metre wide footpath, from a point marked C, 260 metres north-east of Shawdon Hall, in a general northerly direction for a distance of 535 metres, then in a north-easterly direction for a distance of 70 metres, thereafter continuing as a 1.5 metre footpath for a distance of 10 metres, to a point marked E, 800 metres north-east of Shawdon Hall.

### **Part 3**

#### **Limitations and Conditions**

3 pedestrian gates to comply with British Standard 5709 (2018) situated at Grid References NU 0916 1465, NU 0927 1454 and NU 0949 1444.

**The County Council of Northumberland** in exercise of their powers under section 119 of the 1980 Act, hereby confirm the foregoing Order:

## Parish of Hedgeley (Public Footpaths Nos 13 & 14) Diversion Order 2025

**The Common Seal of Northumberland County Council** was hereunto affixed this day  
the                      of                      202    in the presence of:-

**Duly Authorised Officer**










**Northumberland**  
County Council

Infrastructure Records  
Local Services  
County Hall Morpeth Northumberland  
NE61 2EF  
Telephone 0845 600 6400

Reproduced from / based upon Ordnance Survey material with the permission of Ordnance Survey on behalf of the Controller of H.M.S.O. Crown Copyright. Unauthorised reproduction infringes Crown Copyright and may lead to prosecution or civil proceedings. Northumberland County Council O.S. Licence No 100049048

Public Rights of Way		
	Existing Public Footpath	
	Footpath to be closed	
	Footpath to be created	
Former District(s) Alnwick	Parish(es) Hedgeley	Scale 1:2500
Def. Map No. 67	O.S. Map NU 01 SE	Date April 2025

