

**Public Path Diversion Order**

**Highways Act 1980**

**Northumberland County Council**

**Parish of Falstone (Public Footpath No 23) Diversion Order (No 2) 2024**

This Order is made by Northumberland County Council under section 119 of the Highways Act, 1980 ("The 1980 Act"), because it appears to the Authority, that, in the interests of the landowner, it is expedient that the path should be diverted.

Falstone Parish Council has been consulted as required by Section 120(2) of the 1980 Act.


**By this Order:**

1. The public right of way over the land situated around the perimeter of Kielder Reservoir and shown by a bold continuous line on the map contained in this Order and described in Part 1 of the Schedule to this Order shall be stopped up after 63 days from the date of confirmation of this Order.
2. There shall at the end of 63 days from the date of confirmation of this Order be a public footpath over the land situated around the perimeter of Kielder Reservoir and described in Part 2 of the Schedule and shown by a bold dotted line on the map contained in this Order.
3. The rights conferred on the public under this Order shall be subject to the limitations and conditions set out in Part 3 of the Schedule

The Common Seal of Northumberland County Council was hereunto affixed this day the 11<sup>th</sup> day of December 2024 in the presence of:-



**Duly Authorised Officer**



27633

## **Schedule**

### **Part 1**

#### **Description of site of existing path or way**

##### **Public Footpath No 23 (Parish of Falstone)**

From a point marked K, 1370 metres north of Whickhope Boat House in a generally westerly direction for a distance of 1600 metres to point marked L, 790 metres south-east of Kielder Waterside Visitor Centre.

From a point marked M, 645 metres south-east of Kielder Waterside Visitor Centre, in a generally northerly direction for a distance of 500 metres, then westerly for a distance of 795 metres to the Mounces Burn, then in a northerly direction for a distance of 300 metres to a point marked N, 450 metres north-west of Kielder Waterside Visitor Centre.

### **Part 2**

#### **Description of site of new path or way**

##### **Public Footpath No 23 (Parish of Falstone)**

A 2 metre wide footpath from a point marked K on the Kielder Lakeside Way, 1370 metres north of Whickhope Boat House in a generally westerly direction for a distance of 1720 metres, via a point marked Y, to point marked L, 790 metres south-east of Kielder Waterside Visitor Centre.

A 2 metre wide footpath from a point marked M on the Kielder Lakeside Way, 645 metres south-east of Kielder Waterside Visitor Centre, in a general northerly direction for a distance of 415 metres, to a point marked Z, then in a general westerly direction for a distance of 510 metres to the Kielder Waterside access road, then in a north-westerly direction for a distance of 220 metres along the access and car park road then continuing on the Kielder Lakeside Way in a south-westerly direction for a distance of 180 metres to Mounces Burn then in a general northerly direction for a distance of 310 metres to a point marked N, 450 metres north-west of Kielder Waterside Visitor Centre.

## **Part 3**

### **Limitations and Conditions**

NY 6745 8719 – Culvert crossing

NY 6645 8702 – Culvert crossing (Otterstonelee Burn)

NY 6577 8786 – Footbridge. (Mounces Burn, FB5055)

**The County Council of Northumberland**, in exercise of their powers under section 119 of the 1980 Act, hereby confirm the foregoing Order:

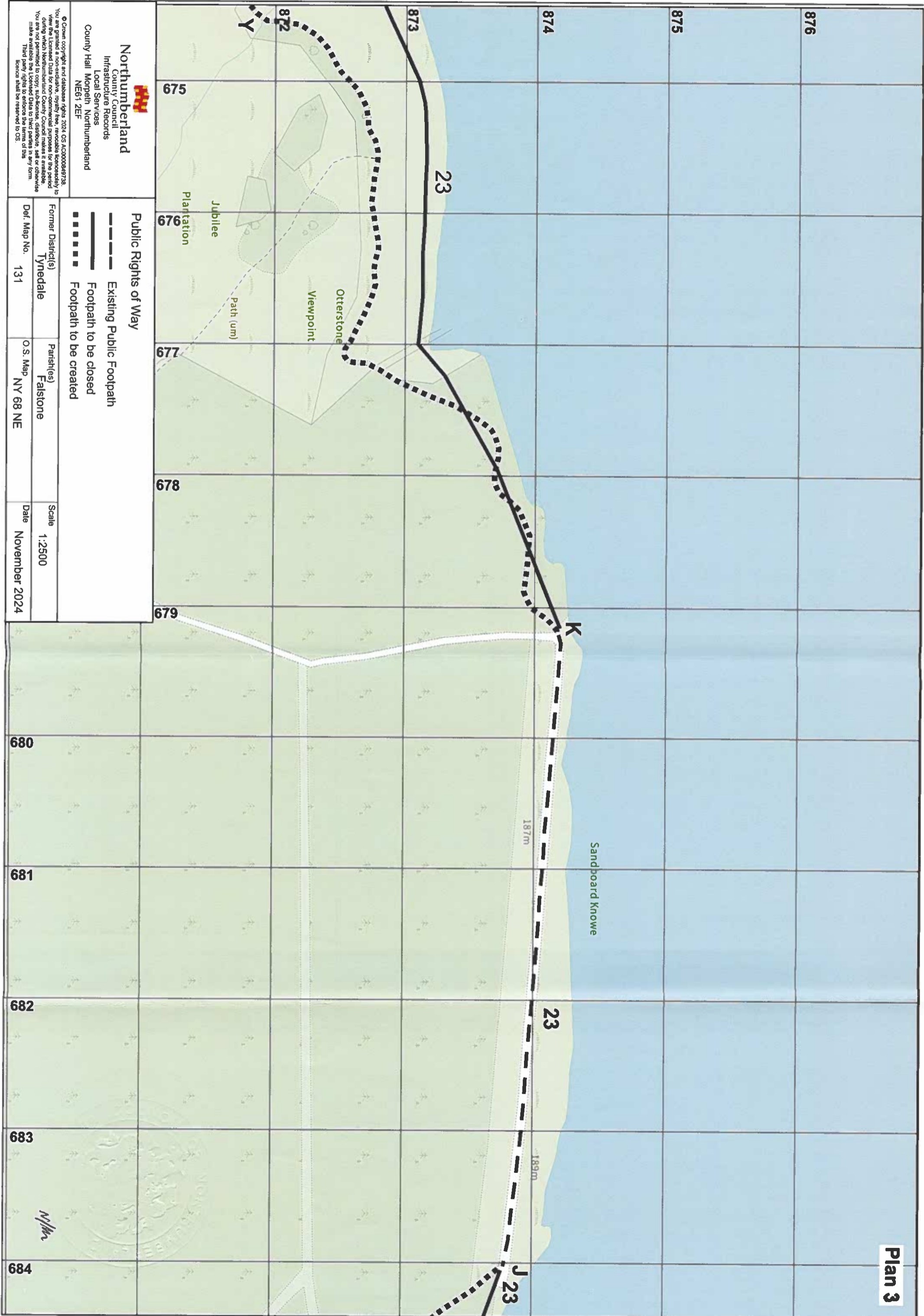
**Parish of Falstone (Public Footpath No 23) Diversion Order (No 2) 2024**

The Common Seal of Northumberland County Council of Northumberland was hereunto affixed this day the *26<sup>th</sup>* of *February* 2025




**Duly Authorised Officer**










**Northumberland**  
County Council  
Infrastructure Records  
Local Services  
County Hall Morpeth Northumberland  
NE61 2EF

**Public Rights of Way**

- Existing Public Footpath
- Footpath to be closed
- Footpath to be created

© Crown copyright and database rights 2024 OS AC0000649738. You are granted a non-exclusive, royalty free, revocable licence solely to view the Licensed Data for non-commercial purposes for the period during which Northumberland County Council makes it available. You are not permitted to copy, sub-licence, distribute, sell or otherwise make available the Licensed Data to third parties in any form. Third party rights to enforce the terms of this licence shall be reserved to OS.		
Former District(s)	Parish(es)	Scale
Tynedale	Falstone	1:2500
Def. Map No.	O.S. Map	Date
131	NY 68 NE	November 2024





**Northumberland**  
County Council  
Infrastructure Records  
Local Services  
County Hall Morpeth Northumberland  
NE61 2EF

© Crown copyright and database rights 2024 OS AC0000849738.  
You are granted a non-exclusive, royalty free, revocable licence solely to  
view the Licensed Data for non-commercial purposes for the period  
during which Northumberland County Council makes it available.  
You are not permitted to copy, sub-license, distribute, sell or otherwise  
make available the Licensed Data to third parties in any form.  
Third party rights to enforce the terms of this  
licence shall be reserved to OS.

Public Rights of Way		
<div><div></div> Existing Public Footpath</div>		
<div><div></div> Footpath to be closed</div>		
<div><div></div> Footpath to be created</div>		
Former District(s)	Parish(es)	Scale
Tynedale	Falstone	1:2500
Def. Map No.	O.S. Map	Date
131	NY 68 NE	November 2024

885

884

883

882

881

880

879

878

23

AA

214m

206m

Path (um)

O

N

FB

FB

23

FB

Slipway

Jetty

Jetty

Car

Parks

Car Park

Car Park

Linns

Plantation

LB

23

212m

Caravan

Site

659

Play

FB

Path

Kielder

Waterside

660

FB

661



Northumberland  
County Council  
Infrastructure Records  
Local Services  
County Hall Morpeth Northumberland  
NE61 2EF

Public Rights of Way

- Existing Public Footpath
- Footpath to be closed
- ..... Footpath to be created

Former District(s)  
Tynedale

Parish(es)  
Falstone

Scale  
1:2500

Def. Map No.  
131

O.S. Map  
NY 68 NE

Date  
November 2024

© Crown copyright and database rights 2024 OS AC0000849738.  
You are granted a non-exclusive, royalty free, revocable licence solely to  
view the Licensed Data for non-commercial purposes for the period  
during which Northumberland County Council makes it available.  
You are not permitted to copy, sub-license, distribute, sell or otherwise  
make available the Licensed Data to third parties in any form.  
Third party rights to enforce the terms of this  
licence shall be reserved to OS.