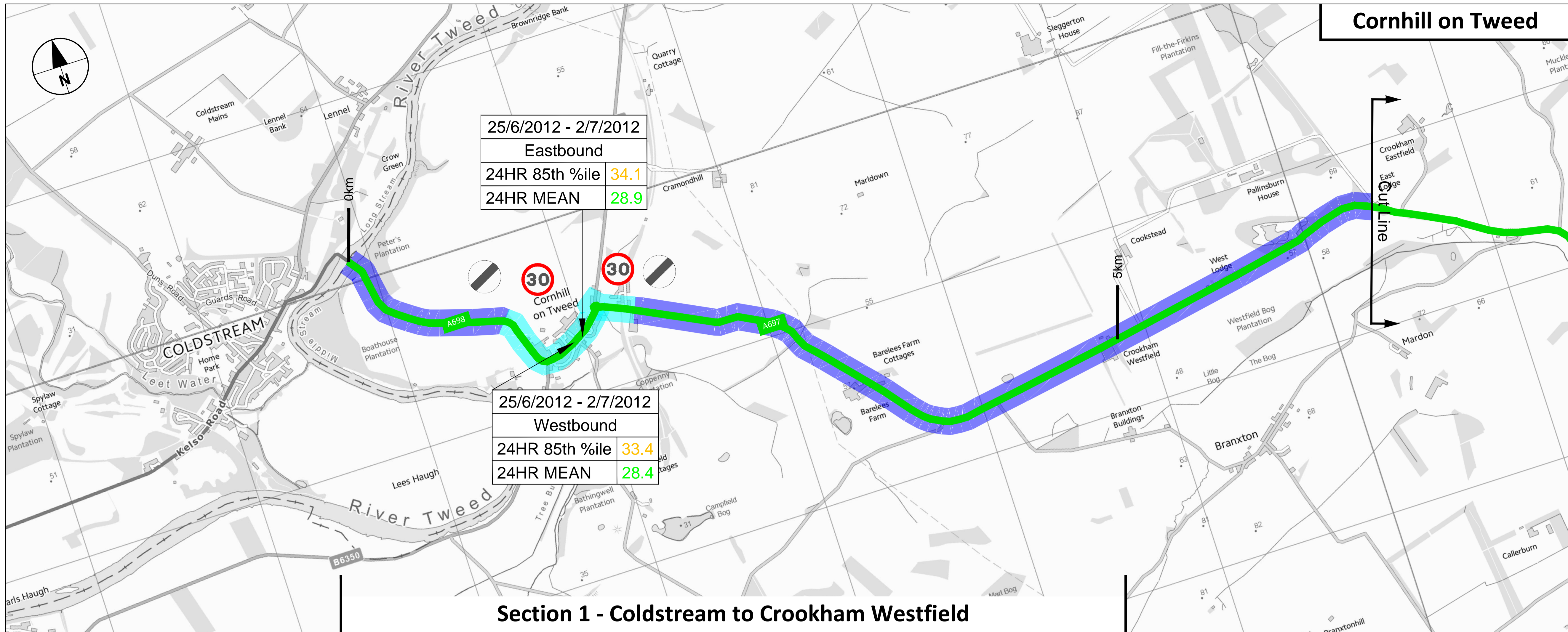
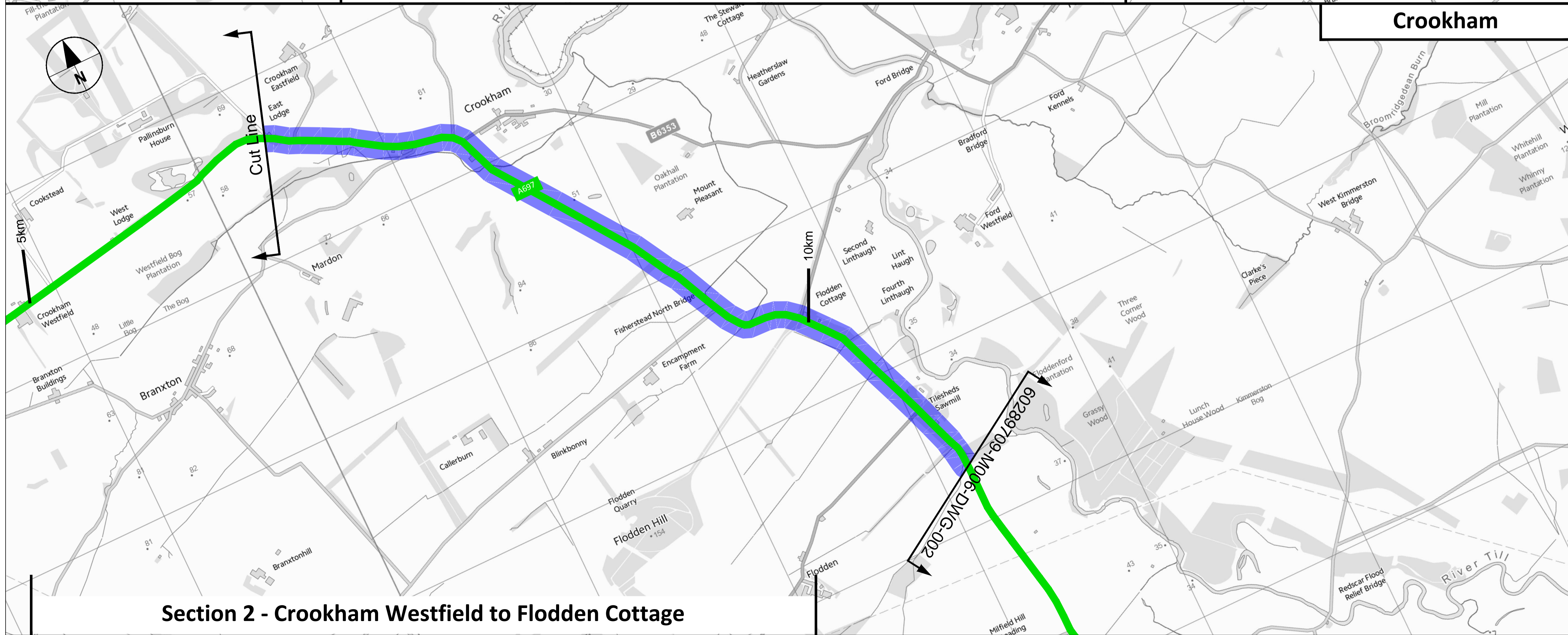


Appendix C – Speed Data Analysis

(Sheets 201 to 205)



Section 1 - Coldstream to Crookham Westfield



Section 2 - Crookham Westfield to Flodden Cottage

Cornhill on Tweed

Crookham



PROJECT
 NEPO Lot 5 Framework
 A697 Road Safety Study

CLIENT
Northumberland
 Northumberland County Council
 COUNTY HALL
 NORTHUMBERLAND
 NE61 2EF

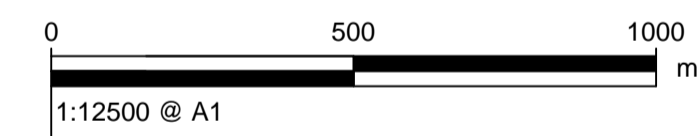
CONSULTANT
 AECOM
 2 City Walk
 Leeds LS11 9AR
 0113 391 6800 tel
 www.aecom.com 0113 391 6899 fax

KEY

	A697 Carriageway
	30mph
	40mph
	National Speed Limit

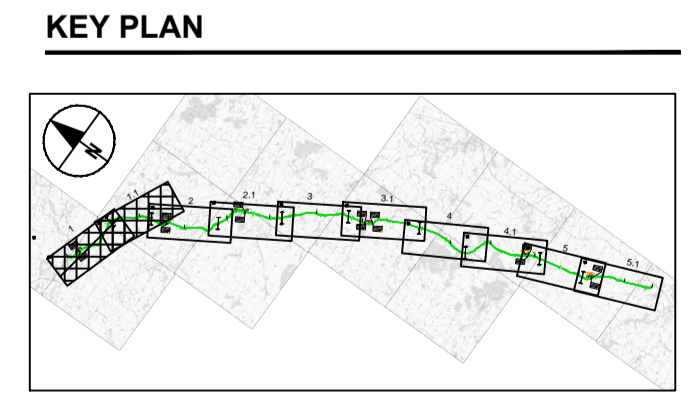
NOTES
 85th percentile speed = The speeds at or below 85% of all vehicles are observed to travel under free flowing conditions.

FINAL



ISSUE/REVISION

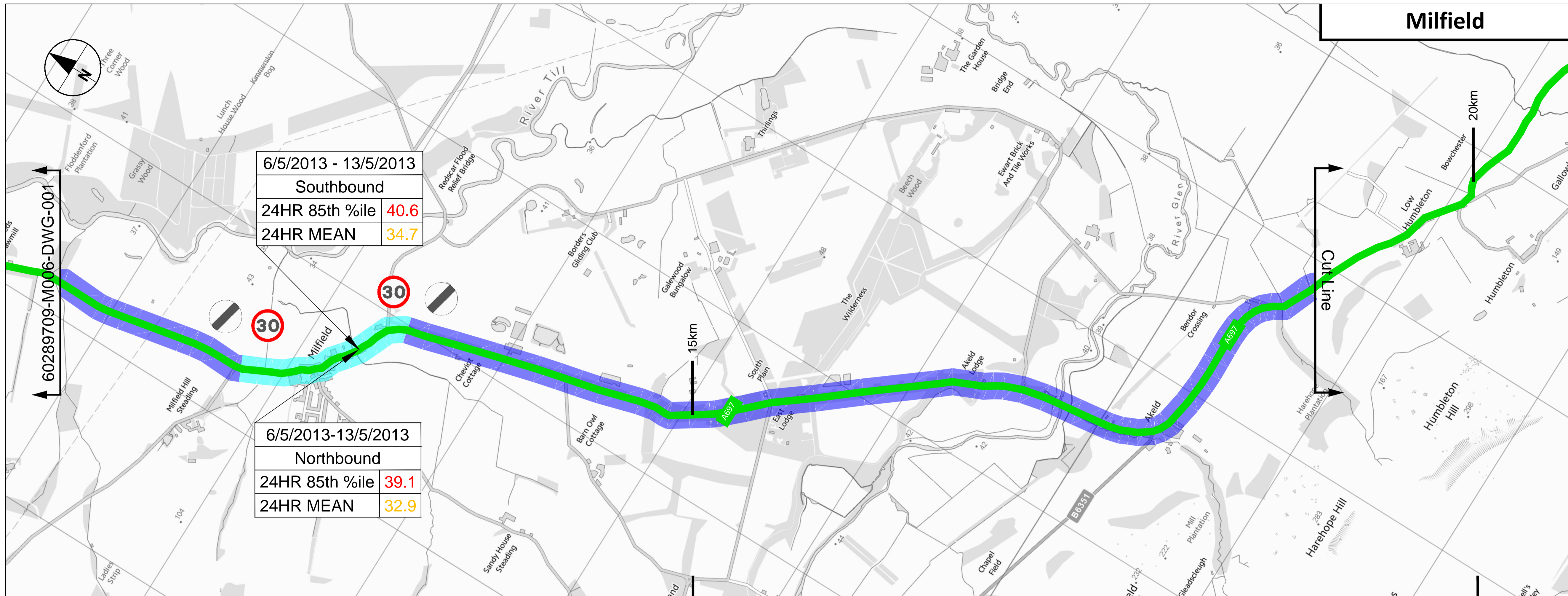
I/R	DATE	DESCRIPTION



PROJECT NUMBER
 60289709

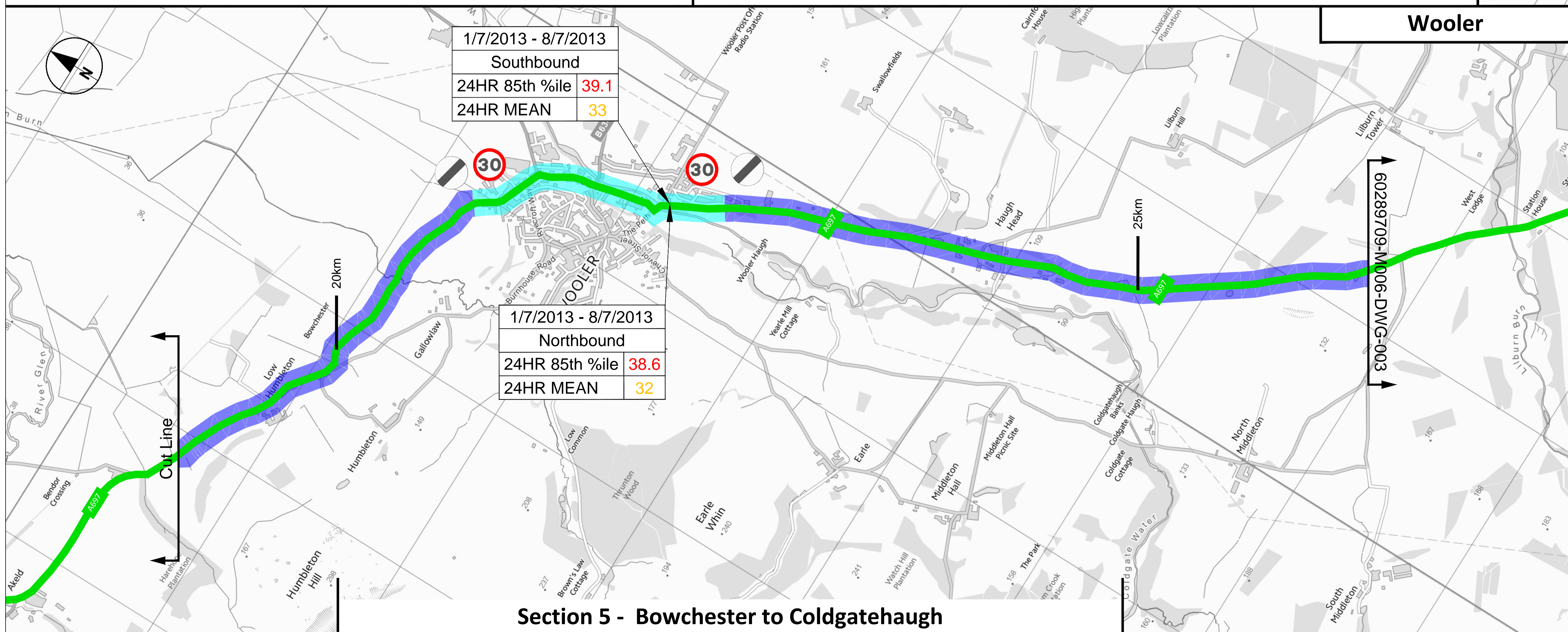
SHEET TITLE
 ROAD SAFETY STUDY
 SPEED DATA ANALYSIS
 SHEET 1 of 5

SHEET NUMBER
 60289709_M006_TRA_DR_201



Section 3 - Flodden Cottage to Barn Owl Cottage

Section 4 - Barn Owl Cottage to Bowchester



Section 5 - Bowchester to Coldgatehaugh

Milfield

Wooler



PROJECT
 NEPO Lot 5 Framework
 A697 Road Safety Study

CLIENT
Northumberland
 Northumberland County Council
 COUNTY HALL
 NORTHUMBERLAND
 NE61 2EF

CONSULTANT
 AECOM
 2 City Walk
 Leeds LS11 9AR
 0113 391 6800 tel
 www.aecom.com 0113 391 6899 fax

KEY

	A697 Carriageway
	30mph
	40mph
	National Speed Limit

NOTES
 85th percentile speed = The speeds at or below 85% of all vehicles are observed to travel under free flowing conditions.

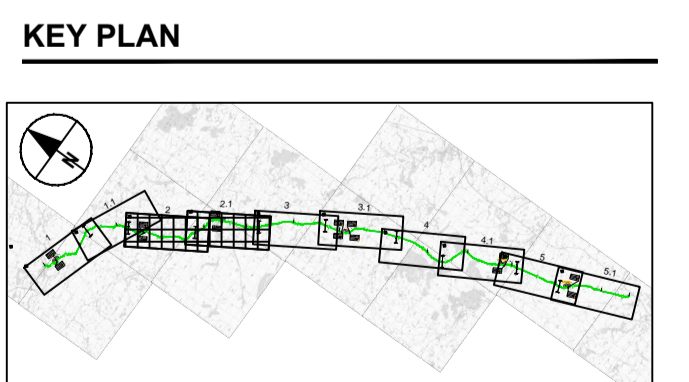
FINAL



1:12500 @ A1

ISSUE/REVISION

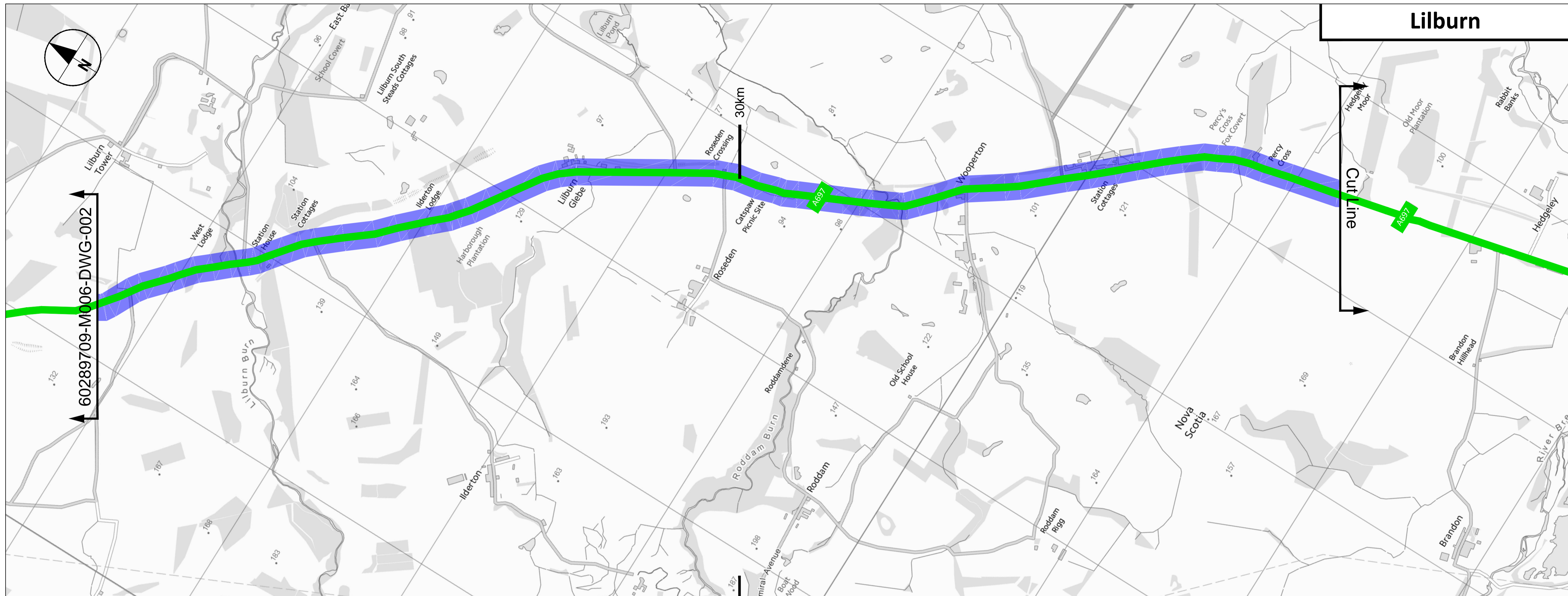
I/R	DATE	DESCRIPTION



PROJECT NUMBER
 60289709

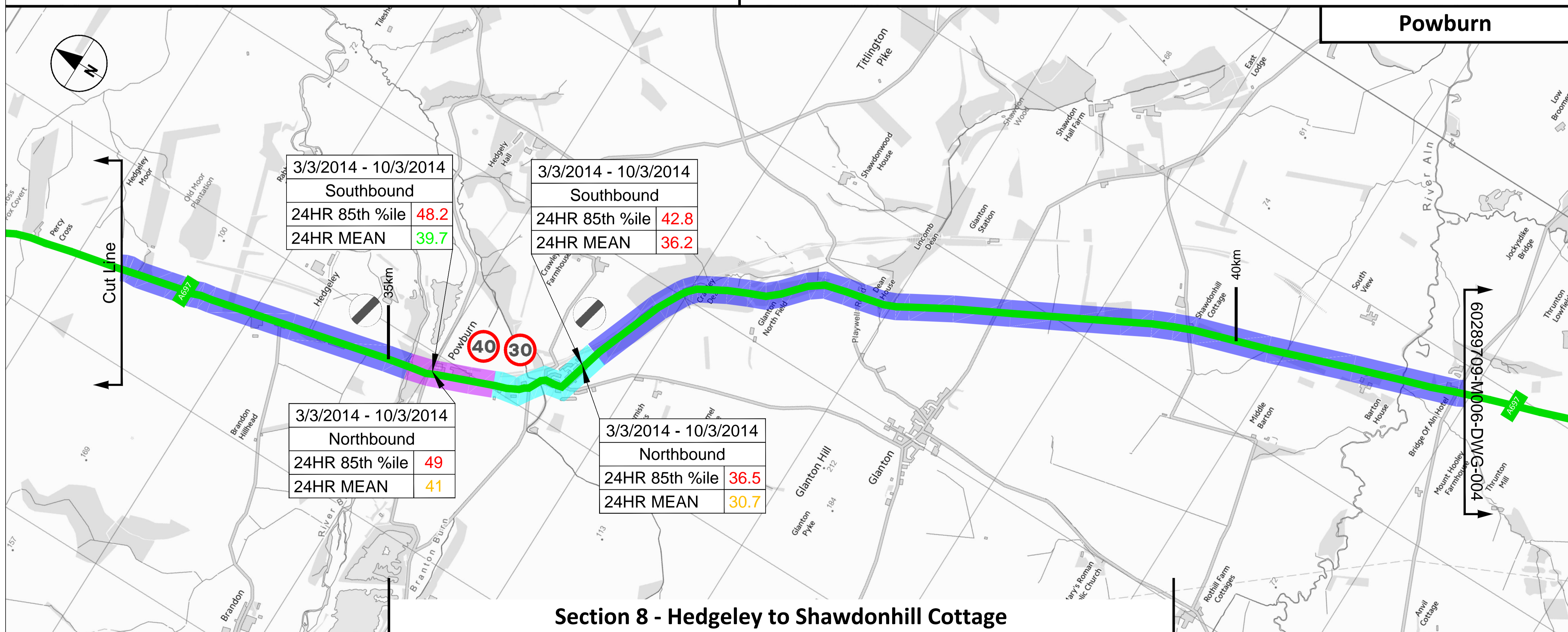
SHEET TITLE
 ROAD SAFETY STUDY
 SPEED DATA ANALYSIS
 SHEET 2 of 5

SHEET NUMBER
 60289709_M006_TRA_DR_202



Section 6 - Coldgatehaugh to Roseden

Section 7 - Roseden to Hedgeley



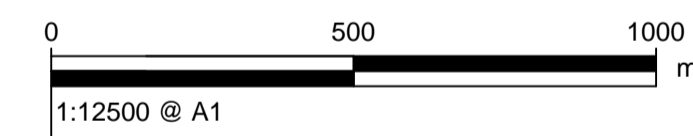
Section 8 - Hedgeley to Shawdonhill Cottage

KEY

	A697 Carriageway
	30mph
	40mph
	National Speed Limit

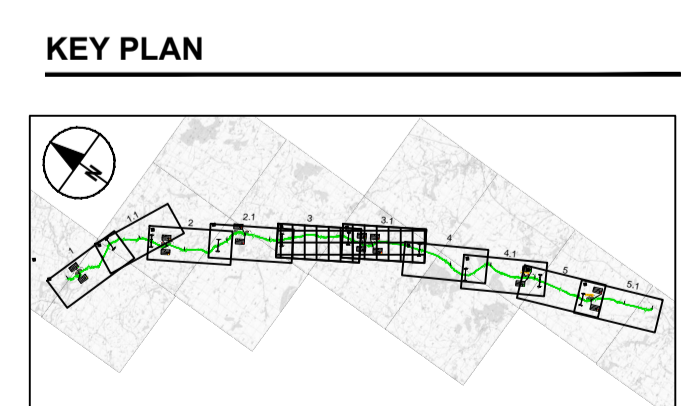
NOTES
85th percentile speed = The speeds at or below 85% of all vehicles are observed to travel under free flowing conditions.

FINAL



ISSUE/REVISION

I/R	DATE	DESCRIPTION





Section 9 - Shawdonhill Cottage to Coeburn

Section 10 - Coeburn to Knogley



Section 10 - Coeburn to Knogley

Section 11 - Knogley to Longframlington

Thrunton

Longframlington



PROJECT
 NEPO Lot 5 Framework
 A697 Road Safety Study

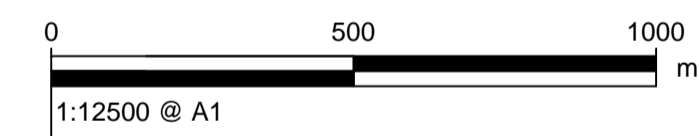
CLIENT
Northumberland
 Northumberland County Council
 COUNTY HALL
 NORTHUMBERLAND
 NE61 2EF

CONSULTANT
 AECOM
 2 City Walk
 Leeds LS11 9AR
 0113 391 6800 tel
 www.aecom.com 0113 391 6899 fax

- KEY
- A697 Carriageway
 - 30mph
 - 40mph
 - National Speed Limit

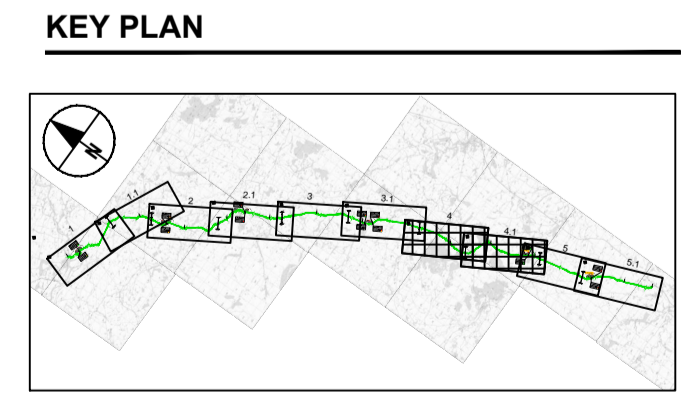
NOTES
 85th percentile speed = The speeds at or below 85% of all vehicles are observed to travel under free flowing conditions.

FINAL



ISSUE/REVISION

I/R	DATE	DESCRIPTION



PROJECT NUMBER
 60289709

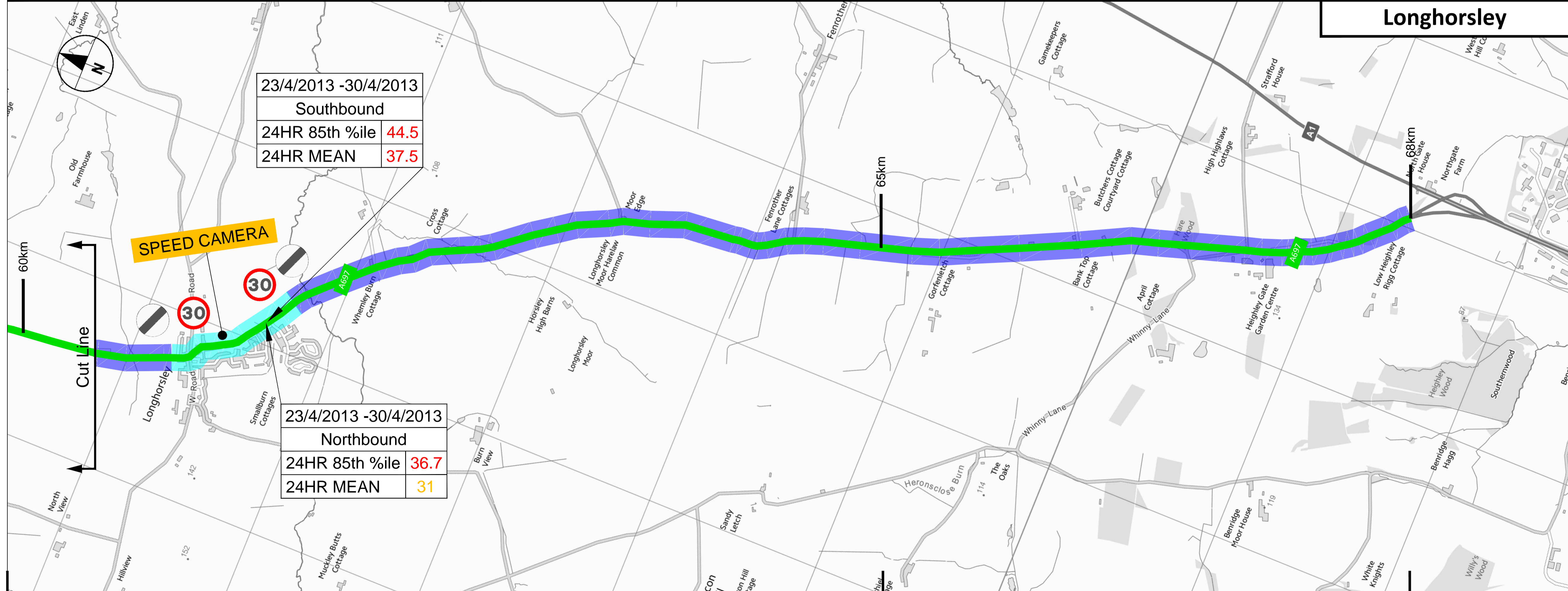
SHEET TITLE
 ROAD SAFETY STUDY
 SPEED DATA ANALYSIS
 SHEET 4 of 5

SHEET NUMBER
 60289709_M006_TRA_DR_204



Section 12 - Longframlington to Longhorsley

Section 13 - Longhorsley to Fenrother



Section 13 - Longhorsley to Fenrother

Section 14 - Fenrother to A1

Weldon

Longhorsley



PROJECT
 NEPO Lot 5 Framework
 A697 Road Safety Study

CLIENT

 Northumberland County Council
 COUNTY HALL
 NORTHUMBERLAND
 NE61 2EF

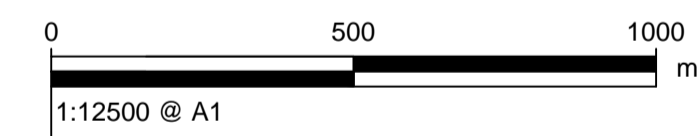
CONSULTANT
 AECOM
 2 City Walk
 Leeds LS11 9AR
 0113 391 6800 tel
 www.aecom.com 0113 391 6899 fax

KEY

	A697 Carriageway
	30mph
	40mph
	National Speed Limit

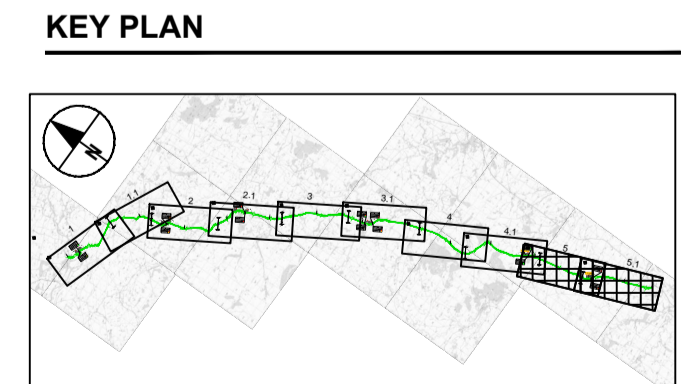
NOTES
 85th percentile speed = The speeds at or below 85% of all vehicles are observed to travel under free flowing conditions.

FINAL



ISSUE/REVISION

I/R	DATE	DESCRIPTION



PROJECT NUMBER
 60289709

SHEET TITLE
 ROAD SAFETY STUDY
 SPEED DATA ANALYSIS
 SHEET 5 of 5

SHEET NUMBER
 60289709_M006_TRA_DR_205