

NORTHUMBERLAND COUNTY COUNCIL
TRAFFIC REGULATION ORDER

(Ref: TRO_011_134)

Northumberland County Council

South East Northumberland Area (Waiting & Loading)

Composite Order 2011

Amendment No 134 Order 2022

Made: 15th November 2022

Coming into Force: 28th November 2022

Northumberland County Council (hereinafter referred to as "the Council") in exercise of their powers under Sections 1, 2 and 4 and Paragraphs 20 and 27 of Schedule 9 of the Road Traffic Regulation Act 1984 ("the Act of 1984"), and after consulting with the Chief Officer of Police in accordance with Part III of Schedule 9 to the Act of 1984 and of all other enabling powers hereby make the following Order:-

1. Commencement and Citation

This Order shall come into operation on the 28th November 2022 and may be cited as "Northumberland County Council South East Northumberland Area (Waiting and Loading) Composite Order 2011 – Amendment No 134 Order 2022".

2. In the Order:-

"Order" means "Northumberland County Council South East Northumberland Area (Waiting and Loading) Composite Order 2011".

"Amendment Order" means "Northumberland County Council South East Northumberland Area (Waiting and Loading) Composite Order 2011 – Amendment No 134 Order 2022".

The Interpretation Act 1978 shall apply to this Order as it applies to an Act of Parliament.

3. Provisions

The following provisions set out below and in The Schedule to this Amendment Order shall be additions to, deletions from, or substitutions in the restrictions in the Order:

(A) Additions

to Schedule 1 – Waiting

(Referenced in this Amendment Order as: First Schedule – ADDITIONS)


(B) Deletions

None

(C) Substitutions

None

THE COMMON SEAL OF NORTHUMBERLAND COUNTY COUNCIL was hereunto affixed this 15TH day of November 2022 in the presence of:-



Duly Authorised Officer



Seal Number: 24852

FIRST SCHEDULE

ADDITIONS – Northumberland County Council South East Northumberland Area (Waiting and Loading) Composite Order 2011 – Amendment No 134 Order 2022

Schedule 1 – Waiting

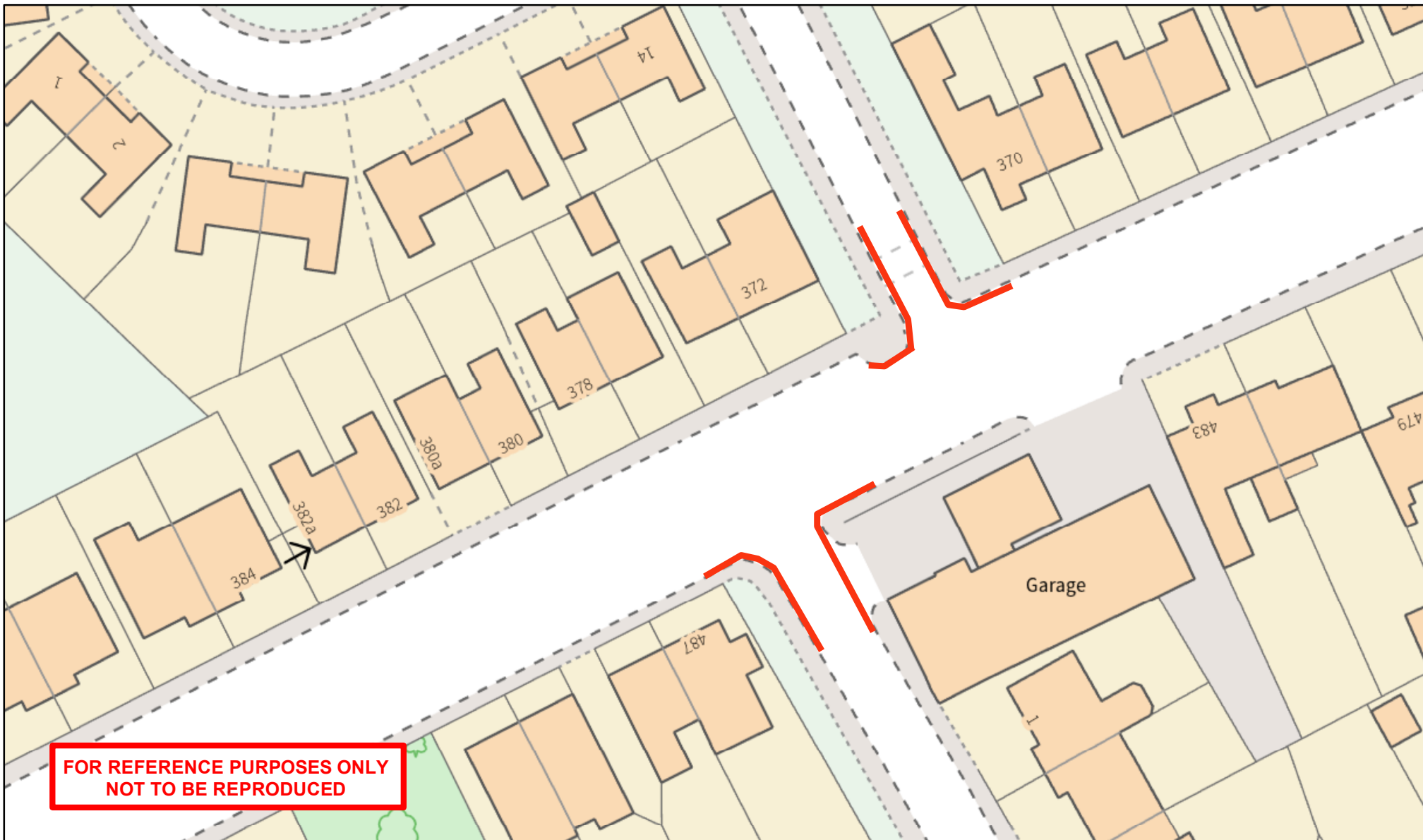
Ref No	Street	Town	Side	Description	Proscribed Hours
011_134_001	PLESSEY ROAD	BLYTH	North	At its junction with Twentythird Avenue to a point 6 metres south west of its junction with Twentythird Avenue	A
011_134_002	PLESSEY ROAD	BLYTH	North	At its junction with Twentythird Avenue to a point 7 metres north east of its junction with Twentythird Avenue	A
011_134_003	PLESSEY ROAD	BLYTH	South	At its junction with East Drive to a point 7 metres south west of its junction with East Drive	A
011_134_004	PLESSEY ROAD	BLYTH	South	At its junction with East Drive to a point 7 metres north east of its junction with East Drive	A
011_134_005	TWENTYTHIRD AVENUE	BLYTH	West	At its junction with Plessey Road to a point 12 metres north west of its junction with Plessey Road	A
011_134_006	TWENTYTHIRD AVENUE	BLYTH	East	At its junction with Plessey Road to a point 12 metres north west of its junction with Plessey Road	A
011_134_007	EAST DRIVE	BLYTH	West	At its junction with Plessey Road to a point 12 metres south east of its junction with Plessey Road	A
011_134_008	EAST DRIVE	BLYTH	East	At its junction with Plessey Road to a point 12 metres south east of its junction with Plessey Road	A


**NORTHUMBERLAND COUNTY COUNCIL
ROAD TRAFFIC REGULATION ACT 1984
SOUTH EAST NORTHUMBERLAND AREA (WAITING AND LOADING)
COMPOSITE ORDER 2011 AMENDMENT NO 134 ORDER 2022**

**STATEMENT OF THE COUNCIL'S REASONS FOR
MAKING THE ORDER**

Plessey Road & Twentythird Avenue/East Drive, Blyth

The Order is necessary in order to improve road safety by prohibiting obstructive and indiscriminate parking on Plessey Road and its adjoining junctions at Twentythird Avenue and East Drive in Blyth.



<div><p>Northumberland County Council</p></div>	<div>Network Management Information System</div>	<div>Title: Proposed Parking Restrictions Plessey Road Blyth</div>			<div>Key: <div><div></div>Proposed 'No Waiting at Any Time' Restrictions (Double Yellow Lines)</div></div>
<div>Northumberland County Council County Hall Morpeth Northumberland NE61 2EF Tel: 0345 600 6400</div>	<div>This map is reproduced from Ordnance Survey material with the permission of Ordnance Survey on behalf of the Controller of Her Majesty's Stationary Office Crown Copyright. Unauthorised reproduction infringes Crown Copyright and may lead to prosecution or civil proceedings. License no. 100049048 (2019).</div>	<div>Drn: WB</div>	<div>Date: 15.09.2022</div>	<div>Scale: 1:500</div>	