

NORTHUMBERLAND COUNTY COUNCIL  
TRAFFIC REGULATION ORDER

(Ref: TRO\_011\_107)

Northumberland County Council

Northumberland (South East) Area (Waiting & Loading)

Composite Order 2011

Amendment No 107 Order 2021

---

Made: 10<sup>th</sup> May 2021

Coming into Force: 24<sup>th</sup> May 2021

---

Northumberland County Council (hereinafter referred to as "the Council") in exercise of their powers under Sections 1, 2 and 4 and Paragraphs 20 and 27 of Schedule 9 of the Road Traffic Regulation Act 1984 ("the Act of 1984"), and after consulting with the Chief Officer of Police in accordance with Part III of Schedule 9 to the Act of 1984 and of all other enabling powers hereby make the following Order:-

**1. Commencement and Citation**

This Order shall come into operation on the 24<sup>th</sup> May 2021 and may be cited as "Northumberland County Council Northumberland (South East) Area (Waiting and Loading) Composite Order 2011 - Amendment No 107 Order 2021".

**2. In the Order:-**

"Order" means "Northumberland County Council Northumberland (South East) Area (Waiting and Loading) Composite Order 2011".

"Amendment Order" means "Northumberland County Council Northumberland (South East) Area (Waiting and Loading) Composite Order 2011- Amendment No 107 Order 2021".

The Interpretation Act 1978 shall apply to this Order as it applies to an Act of Parliament.

### 3. Provisions

The following provisions set out below and in The Schedule to this Amendment Order shall be additions to, deletions from, or substitutions in the restrictions in the Order:

(A) Additions

to Schedule 1 – Waiting

(Referenced in this Amendment Order as: First Schedule - ADDITIONS)

(B) Deletions

to schedule 1 – Stopping

(Referenced in this Amendment Order as: Second Schedule – DELETIONS)

(C) Substitutions

None

THE COMMON SEAL OF NORTHUMBERLAND COUNTY COUNCIL was hereunto affixed this 10<sup>th</sup> day of May 2021 in the presence of:-



M. Wilcock.

-----  
Duly Authorised Officer

Seal Number: 23000

## FIRST SCHEDULE

### ADDITIONS – Northumberland County Council Northumberland (South East) Area (Waiting and Loading) Composite Order 2011 - Amendment No 107 Order 2021- TRO\_011\_107

#### Schedule 1 – Waiting

Ref No	Street	Town	Side	Description	Proscribed Hours
011_107_000_0001	Moorhouse Lane	ASHINGTON	West	At its junction with Welfare Crescent to a point 15 metres north of its junction with Welfare Crescent	A
011_107_000_0002	Moorhouse Lane	ASHINGTON	West	At its junction with Welfare Crescent to a point 10 metres south of its junction with Welfare Crescent	A
011_107_000_0003	Moorhouse Lane	ASHINGTON	West	At its junction with Keats Grove to a point 10 metres north of its junction with Keats Grove	A
011_107_000_0004	Moorhouse Lane	ASHINGTON	West	At its junction with Keats Grove to a point 10 metres south of its junction with Keats Grove	A
011_107_000_0005	Welfare Crescent	ASHINGTON	North	At its junction with Moorhouse Lane to a point 15 metres west of its junction with Moorhouse Lane	A
011_107_000_0006	Welfare Crescent	ASHINGTON	South	At its junction with Moorhouse Lane to a point 15 metres west of its junction with Moorhouse Lane	A
011_107_000_0007	Keats Grove	ASHINGTON	North	At its junction Moorhouse Lane to a point 10 metres west of its junction with Moorhouse Lane	A
011_107_000_0008	Keats Grove	ASHINGTON	South	At its junction Moorhouse Lane to a point 10 metres west of its junction with Moorhouse Lane	A
011_107_000_0009	Moorhouse Lane	ASHINGTON	West	From a point 20 metres south of its junction with Welfare Crescent to a point 43 metres south of its junction with Welfare Crescent	D9
011_107_000_0010	Moorhouse Lane	ASHINGTON	East	From a point 20 metres south of its junction with Welfare Crescent to a point 43 metres south of its junction with Welfare Crescent	D9
011_107_000_0011	Moorhouse Lane	ASHINGTON	East	A point 107 metres south west of (opposite) its junction with Moorhouse Estate to a point 139 metres south west of (opposite) its junction with Moorhouse Estate (adj Thomas Bewick Campus id: 6906)	C
011_107_000_0012	Moorhouse Lane	ASHINGTON	East	A point 168 metres south west of (opposite) its junction with Moorhouse Estate to a point 200 metres south west of (opposite) its junction with Moorhouse Estate (adj Thomas Bewick Campus id: 6906)	C
011_107_000_0013	Moorhouse Lane	ASHINGTON	East	A point 71 metres south of (opposite) its junction with Welfare Crescent to a point 96 metres south of (opposite) its junction with Welfare Crescent	C

---

## SECOND SCHEDULE

DELETIONS – Northumberland County Council Northumberland (South East) Area (Waiting and Loading) Composite Order 2011 - Amendment No 107 Order 2021- TRO\_011\_107

Ref No	Street	Town	Side	Description	Proscribed Hours
011_004_329 - 001	Moorhouse Lane	ASHINGTON	South-East	A point 107 metres south west of (opposite) its junction with Moorhouse Estate to a point 139 metres south west of (opposite) its junction with Moorhouse Estate (adj Thomas Bewick Campus id: 6906)	C
011_004_329 - 002	Moorhouse Lane	ASHINGTON	East	A point 168 metres south west of (opposite) its junction with Moorhouse Estate to a point 200 metres south west of (opposite) its junction with Moorhouse Estate (adj Thomas Bewick Campus id: 6906)	C

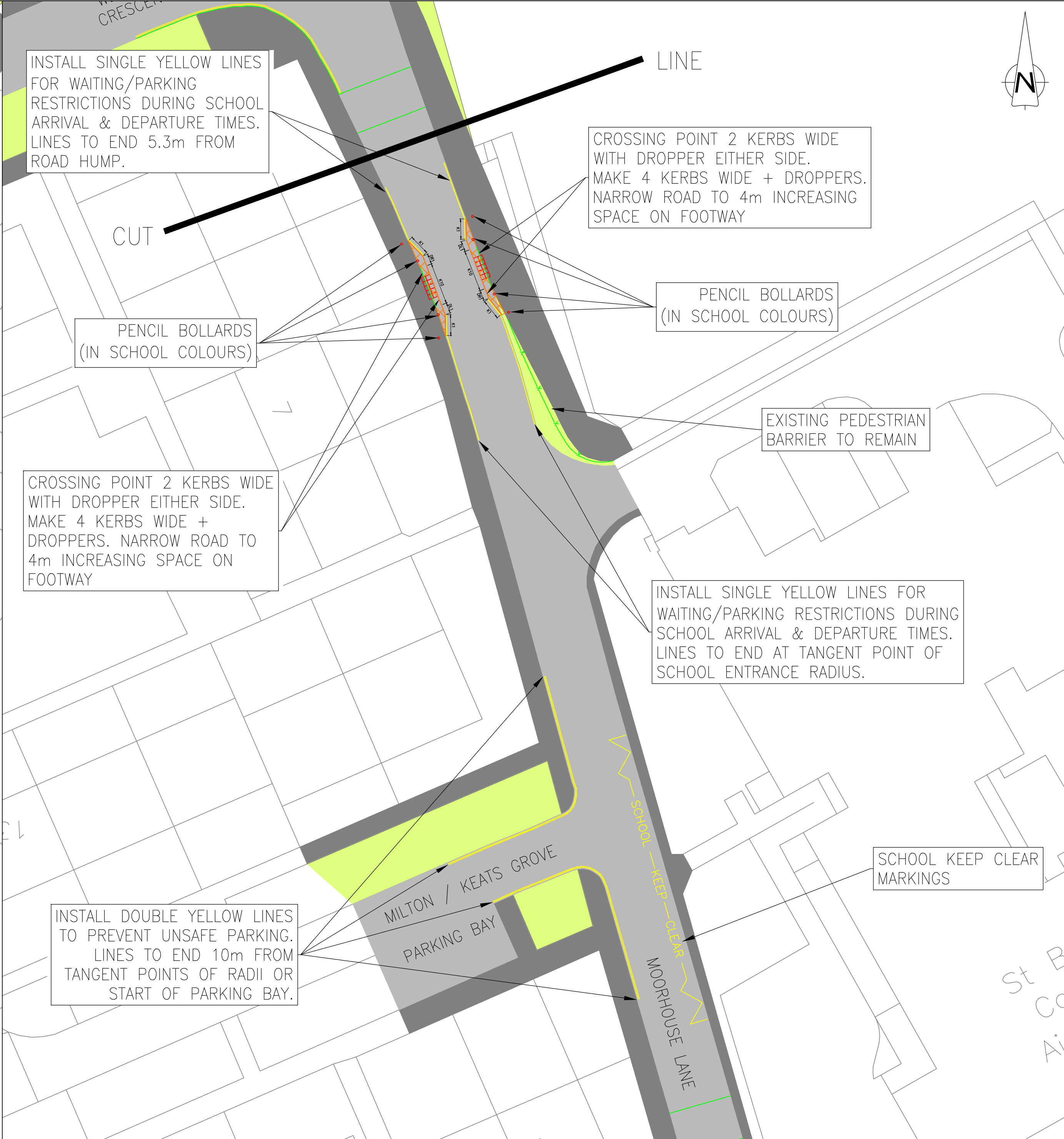
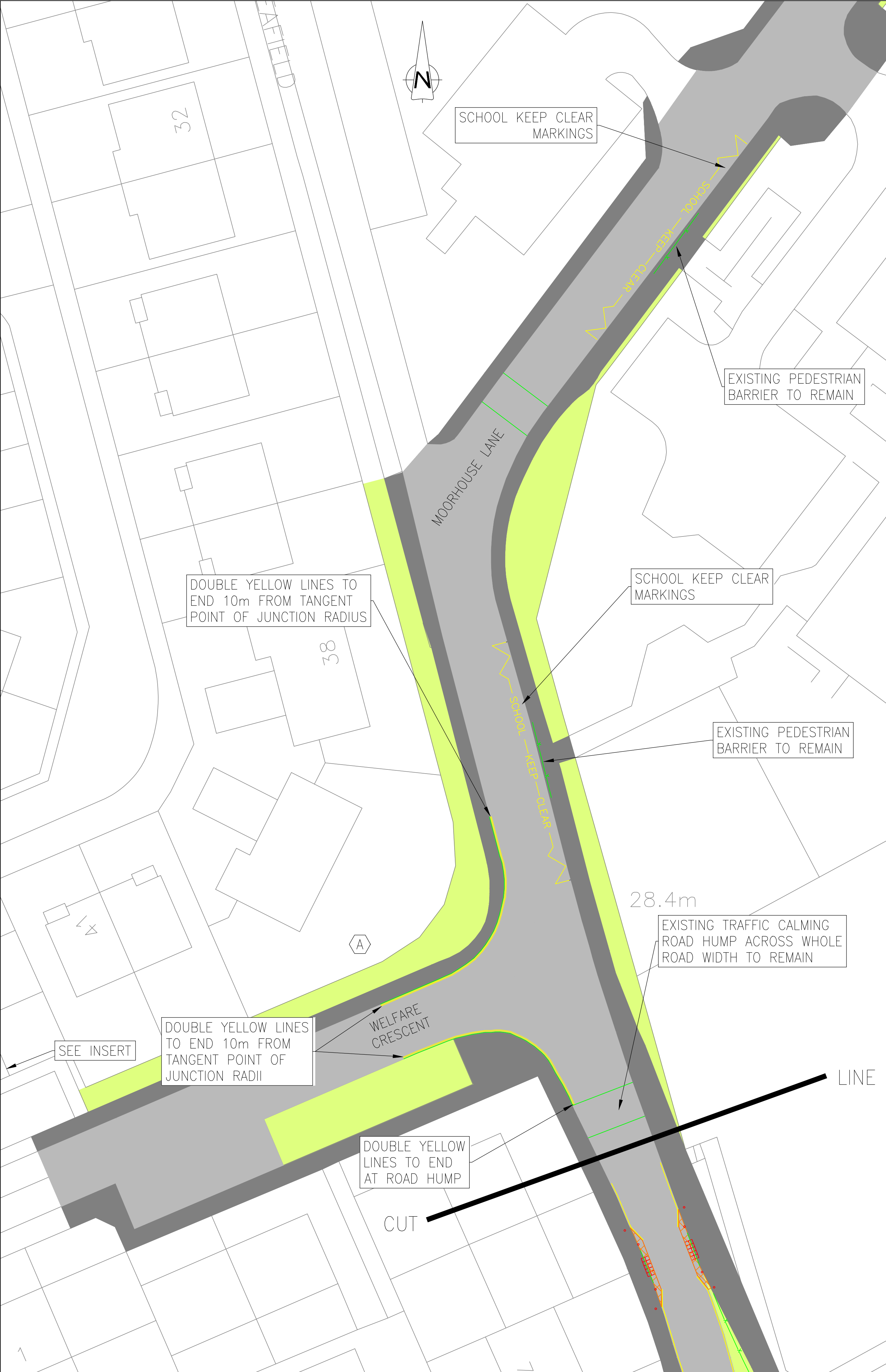
**ROAD TRAFFIC REGULATION ACT 1984  
NORTHUMBERLAND COUNTY COUNCIL**

**NORTHUMBERLAND (SOUTH EAST) AREA (WAITING AND LOADING)  
COMPOSITE ORDER 2011 AMENDMENT NO 107 ORDER 2021**

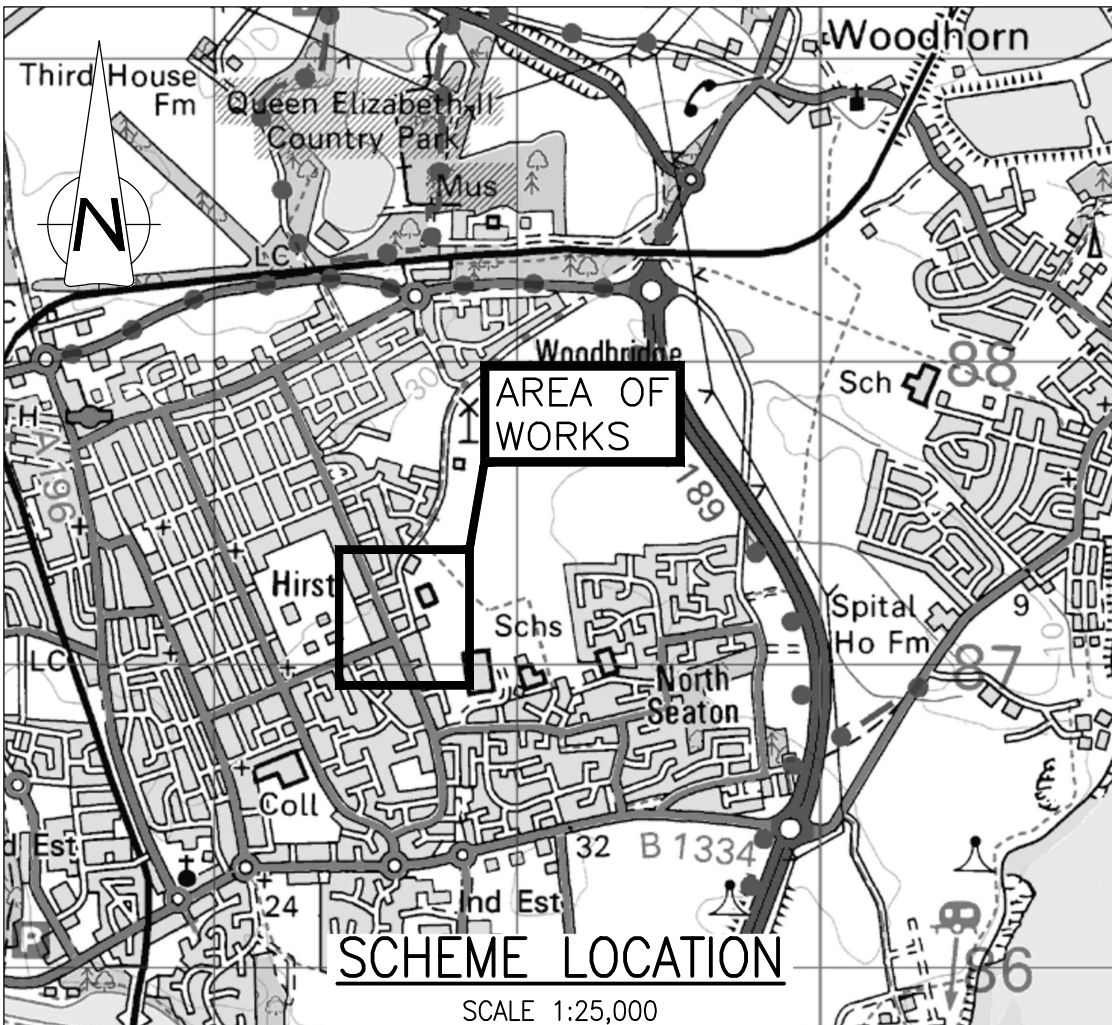
**STATEMENT OF THE COUNCIL'S REASONS FOR  
MAKING THE ORDER**

The Order is necessary to reduce congestion and improve road safety outside Thomas Bewick School and St Aidan's School along Moorhouse Lane in Ashington.





EXAMPLE OF PENCIL BOLLARDS



CONTRACT  
DRAWING No.

DRAWING  
SIZE  
A1

**Northumberland**  
Northumberland County Council

All rights reserved. No part of this document may be reproduced in any material form (including photocopying or storing in any medium) without the written permission of Northumberland County Council except in accordance with the provisions of Copyright, Designs and Patents Act 1988. Unauthorised reproduction may lead to prosecution or civil proceedings.

**NOTES**  
**1.0 GENERAL**  
1.1 ALL DIMENSIONS IN [mm] UNLESS STATED OTHERWISE.  
1.2 ALL LEVELS IN [m] IN REFERENCE TO GPS CO-ORDINATE SYSTEM.

**NOTES**  
— EXISTING LAYOUT WITHIN AREA OF CHANGES  
— PROPOSED CHANGES TO KERB LINES  
— YELLOW ROAD MARKINGS INDICATING PARKING RESTRICTIONS  
— EXISTING CARRIAGEWAY  
— EXISTING FOOTWAY  
— EXISTING VERGE  
— PROPOSED FOOTWAY WIDENING

PART OF SCHEME DEFERRED AND REMOVED FROM PLAN.  
CHECKED : SEF PASSED : SEF

PT 09/19

By Date Rev.

REVISION

By Date Rev.

Drawing Status

PRELIMINARY

Client

NORTHUMBERLAND COUNTY COUNCIL  
COUNTY HALL, MORPETH,  
NORTHUMBERLAND, NE61 2EF

Job Title

U6533 – MOORHOUSE LANE,  
ASHINGTON

Drawing Title

SCHEME PLAN

Scales 1:250 / AS SHOWN

**Northumberland**  
Northumberland County Council  
TECHNICAL SERVICES

Dn PT

Date AUG 19

Checked SEF

Passed SEF

Drawing Number

H0196570/00/U6533/01/01

Rev A

Job Number/File Number

H0196570

Rev