

NORTHUMBERLAND COUNTY COUNCIL

TRAFFIC REGULATION ORDER

(Ref: TRO\_005\_53)

Northumberland County Council

North Northumberland (Northern) Area (Waiting & Loading)

Composite Order 2011

Amendment No 53 Order 2021

---

Made: 8<sup>th</sup> March 2021

Coming into Force: 22<sup>nd</sup> March 2021

---

Northumberland County Council (hereinafter referred to as "the Council") in exercise of their powers under Sections 1, 2 and 4 and Paragraphs 20 and 27 of Schedule 9 of the Road Traffic Regulation Act 1984 ("the Act of 1984"), and after consulting with the Chief Officer of Police in accordance with Part III of Schedule 9 to the Act of 1984 and of all other enabling powers hereby make the following Order:-

**1. Commencement and Citation**

This Order shall come into operation on the 22<sup>nd</sup> March 2021 and may be cited as "Northumberland County Council North Northumberland (Northern) Area (Waiting and Loading) Composite Order 2011 - Amendment No 53 Order 2021".

**2. In the Order:-**

"Order" means "Northumberland County Council North Northumberland (Northern) Area (Waiting and Loading) Composite Order 2011".

"Amendment Order" means "Northumberland County Council North Northumberland (Northern) Area (Waiting and Loading) Composite Order 2011- Amendment No 53 Order 2021".

The Interpretation Act 1978 shall apply to this Order as it applies to an Act of Parliament.

### 3. Provisions

The following provisions set out below and in The Schedule to this Amendment Order shall be additions to, deletions from, or substitutions in the restrictions in the Order:

(A) Additions

to Schedule 1 – Waiting

(Referenced in this Amendment Order as: First Schedule - ADDITIONS)

(B) Deletions

None

(C) Substitutions

None

THE COMMON SEAL OF NORTHUMBERLAND COUNTY COUNCIL was hereunto affixed this 8<sup>th</sup> day of March 2021 in the presence of:-

M. Wilcock.

Duly Authorised Officer



Seal Number: 22808

## FIRST SCHEDULE

### ADDITIONS – Northumberland County Council North Northumberland (Northern) Area (Waiting and Loading) Composite Order 2011 - Amendment No 53 Order 2021- TRO\_005\_53

#### Schedule 1 – Waiting

Ref No	Street	Town	Side	Description	Proscribed Hours
005_53_7882	SPITTAL HALL ROAD	SPITTAL	West	From its junction with Adams Drive to a point 10 metres south of its junction with Adams Drive	A
005_53_7881	ADAMS DRIVE	SPITTAL	South	From its junction with Spittal Hall Road to a point 10 metres west of its junction with Spittal Hall Road	A
005_53_7879	ADAMS DRIVE	SPITTAL	North	From its junction with Spittal Hall Road to a point 10 metres west of its junction with Spittal Hall Road	A
005_53_7878	SPITTAL HALL ROAD	SPITTAL	West	From its junction with Adams Drive to a point 10 metres north of its junction with Adams Drive	A
005_53_7877	SPITTAL HALL ROAD	SPITTAL	South West	From its junction with Spittal Hall Place to a point 10 metres south east of its junction with Spittal Hall Place	A
005_53_7876	SPITTAL HALL PLACE	SPITTAL	South East	From its junction with Spittal Hall Road to a point 12 metres south west of its junction with Spittal Hall Road	A
005_53_7875	SPITTAL HALL PLACE	SPITTAL	North West	From its junction with Spittal Hall Road to a point 12 metres south west of its junction with Spittal Hall Road	A
005_53_7874	SPITTAL HALL ROAD	SPITTAL	South West	From its junction with Spittal Hall Place to a point 10 metres north west of its junction with Spittal Hall Place	A
005_53_7873	SPITTAL HALL ROAD	SPITTAL	South West	From its junction with St Bartholomews Crescent to a point 10 metres south east of its junction with St Bartholomews Crescent	A
005_53_7872	ST BARTHOLOMEWS CRESCENT	SPITTAL	South East	From its junction with Spittal Hall Road to a point 10 metres south west of its junction with Spittal Hall Road	A

005_53_7871	ST BARTHOLOMEWS CRESCENT	SPITTAL	North West	From its junction with Spittal Hall Road to a point 10 metres south west of its junction with Spittal Hall Road	A
005_53_7870	SPITTAL HALL ROAD	SPITTAL	South West	From its junction with St Bartholomews Crescent to a point 10 metres north west of its junction with St Bartholomews Crescent	A
005_53_7868	SPITTAL HALL ROAD	SPITTAL	South West	From its junction with Farne Road to a point 10 metres south east of its junction with Farne Road	A
005_53_7867	FARNE ROAD	SPITTAL	South East	From its junction with Spittal Hall Road to a point 10 metres south west of its junction with Spittal Hall Road	A
005_53_7865	FARNE ROAD	SPITTAL	North West	From its junction with Spittal Hall Road to a point 10 metres south west of its junction with Spittal Hall Road	A
005_53_7864	SPITTAL HALL ROAD	SPITTAL	South West	From its junction with Farne Road to a point 10 metres north west of its junction with Farne Road	A
005_53_7863	BILLENDAN TERRACE	SPITTAL	East	From its junction with Spittal Hall Road to a point 10 metres north of its junction with Spittal Hall Road	A
005_53_7862	SPITTAL HALL ROAD	SPITTAL	North East	From its junction with Billendean Terrace to a point 10 metres south east of its junction with Billendean Terrace	A
005_53_7861	SPITTAL HALL ROAD	SPITTAL	South West	From its junction with Billendean Terrace to a point 10 metres south east of its junction with Billendean Terrace	A
005_53_7860	BILLENDAN TERRACE	SPITTAL	South East	From its junction with Spittal Hall Road to a point 8 metres south west of its junction with Spittal Hall Road	A
005_53_7859	BILLENDAN TERRACE	SPITTAL	South	From its junction with Farne Road to a point 10 metres east of its junction with Farne Road	A
005_53_7858	FARNE ROAD	SPITTAL	East	From its junction with Billendean Terrace to a point 10 metres south of its junction Billendean Terrace	A
005_53_7857	FARNE ROAD	SPITTAL	West	From its junction with Billendean Terrace to a point 28 metres south of its junction Billendean Terrace	A
005_53_7855	BILLENDAN TERRACE	SPITTAL	South	From its junction with Farne Road to a point 10 metres west of its junction with Farne Road	A





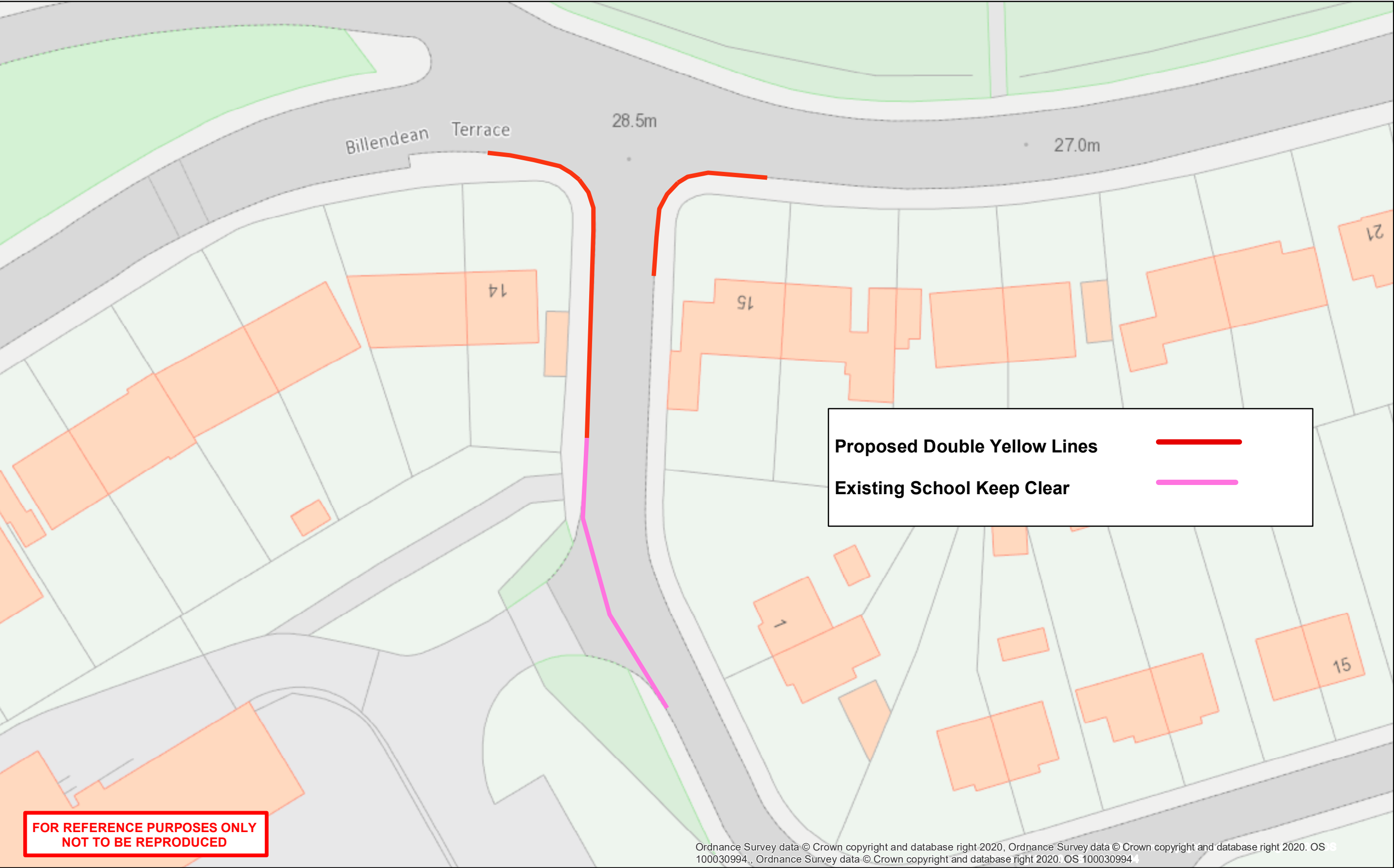
**ROAD TRAFFIC REGULATION ACT 1984  
THE COUNTY OF NORTHUMBERLAND**

**NORTH NORTHUMBERLAND (NORTHERN) AREA (WAITING AND LOADING)  
COMPOSITE ORDER 2011 AMENDMENT NO 53 ORDER 2021**

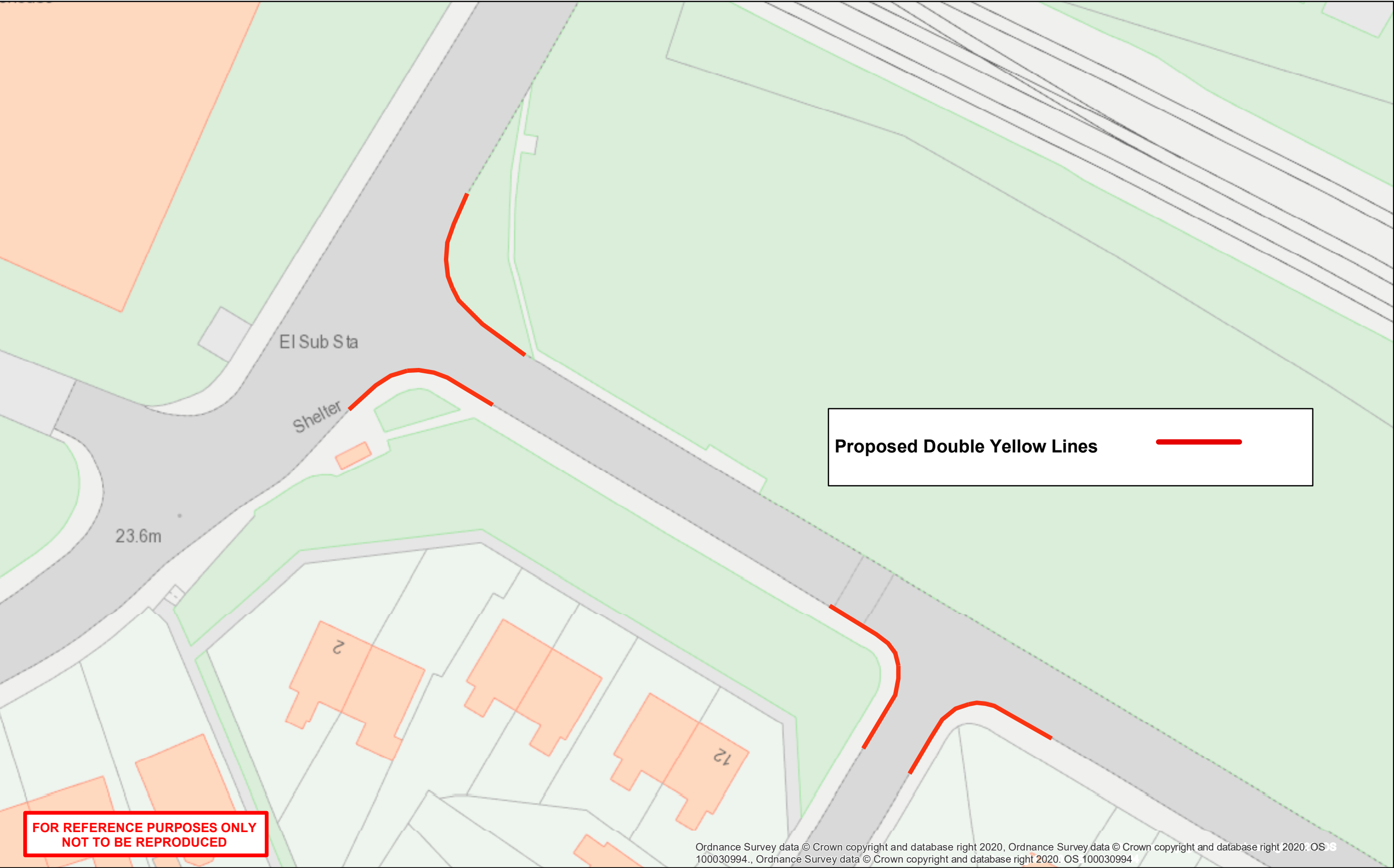
**STATEMENT OF THE COUNCIL'S REASONS FOR  
MAKING THE ORDER**

The Order is necessary in order to reduce congestion, improve road safety and improve visibility at busy junctions within Spittal in the County of Northumberland.

No Waiting Restrictions (Double Yellow Lines) on sections of Highway on Spittal Hall Road, Adams Drive, Spittal Hall Place, St Bartholomews Crescent, Farne Road and Billendean Terrace in Spittal.



<b>Northumberland</b> Northumberland County Council	<b>Network Management Information System</b>	<b>Title:</b> Proposed Parking Restrictions Billendeane Terrace & Farne Road Spittal - TRO_005_53		
Northumberland County Council County Hall Morpeth Northumberland NE61 2EF Tel: 01670 533000	This map is reproduced from Ordnance Survey material with the permission of Ordnance Survey on behalf of the Controller of Her Majesty's Stationary Office Crown Copyright. Unauthorised reproduction infringes Crown Copyright and may lead to prosecution or civil proceedings. License no. 100049048 (2009).	<b>Dn:</b> SH	<b>Date:</b> Jan 21	<b>Scale:</b> NTS




<b>Northumberland</b> Northumberland County Council	<b>Network Management Information System</b>			<b>Title</b> Proposed Parking Restrictions Spittal Hall Road, Spittal TRO_005_53 - Plan 1 of 3		
<b>Northumberland County Council</b> County Hall Morpeth Northumberland NE61 2EF Tel: 01670 533000	This map is reproduced from Ordnance Survey material with the permission of Ordnance Survey on behalf of the Controller of Her Majesty's Stationary Office Crown Copyright. Unauthorised reproduction infringes Crown Copyright and may lead to prosecution or civil proceedings. License no. 100049048 (2009).			<b>Drn:</b> SH	<b>Date:</b> Jan 21	<b>Scale:</b> NTS



<div><div><div><div><div></div><div></div></div><div><div></div><div></div></div></div><div><div><div><div></div><div></div></div><div><div></div><div></div></div></div><div><div><div><div></div><div></div></div><div><div></div><div></div></div></div></div><div>Northumberland</div><div>Northumberland County Council</div></div></div></div>		<div>Network Management Information System</div>		<div>Title</div> <div>Proposed Parking Restrictions Spittal Hall Road, Spittal TRO_005_53 - Plan 2 of 3</div>	
<div>Northumberland County Council</div> <div>County Hall</div> <div>Morpeth</div> <div>Northumberland NE61 2EF</div> <div>Tel: 01670 533000</div>		<div>This map is reproduced from Ordnance Survey material with the permission of Ordnance Survey on behalf of the Controller of Her Majesty's Stationary Office</div> <div>Crown Copyright. Unauthorised reproduction infringes Crown Copyright and may lead to prosecution or civil proceedings. License no. 100049048 (2009).</div>		<div>Drn:</div> <div>SH</div>	<div>Date:</div> <div>Jan 21</div>
				<div>Scale:</div> <div>NTS</div>	



 Northumberland County Council	<b>Network Management Information System</b>	<b>Title</b> Proposed Parking Restrictions Spittal Hall Road, Spittal TRO_005_53 - Plan 3 of 3		
<b>Northumberland County Council</b> County Hall Morpeth Northumberland NE61 2EF Tel: 01670 533000	This map is reproduced from Ordnance Survey material with the permission of Ordnance Survey on behalf of the Controller of Her Majesty's Stationary Office Crown Copyright. Unauthorised reproduction infringes Crown Copyright and may lead to prosecution or civil proceedings. License no. 100049048 (2009).	<b>Dn:</b> SH	<b>Date:</b> Jan 21	<b>Scale:</b> NTS