

**NORTHUMBERLAND COUNTY COUNCIL  
ROAD TRAFFIC REGULATION ACT 1984  
(SOUTH GREENWICH ROAD SPITTAL  
ONE WAY & NO ENTRY TRAFFIC RESTRICTION)  
ORDER 2023 (TROM\_263)**

Northumberland County Council, in exercise of their powers under Sections 1, 2, 3 and 4 and Schedule 9 of the Road Traffic Regulation Act 1984 ("the Act") and all other enabling powers, and after consultation with the Chief Officer of Police in accordance with Part III of Schedule 9 of the Act, hereby make the following Order:

1.     (1)     This Order shall come into operation on the 20<sup>th</sup> March 2023 and may be cited as "Northumberland County Council (South Greenwich Road Spittal One Way & No Entry Traffic Restriction) Order 2023."
- (2)     The restrictions imposed by this Order shall be in addition to and not in derogation from any restriction or requirement imposed by any regulation made or having effect as if made under the Act or by or under any other enactment.
- (3)     Except where otherwise stated, any reference in this Order to a numbered article or schedule is a reference to the article or schedule bearing that number in this Order.
- (4)     The Interpretation Act 1978 shall apply for the interpretation of this Order as it applies for the interpretation of an Act of Parliament.
2.     Save as provided in Article 4, no person shall cause or permit any vehicle to proceed in any specified length of road in a direction other than that specified in relation to that road or length of road as shown in Schedule 1 of this Order.
3.     Save as provided in Article 4, no person shall cause or permit any vehicle to enter those lengths of highway detailed in Schedule 2 of this Order.
4.     Nothing in Articles 2 and 3 shall make it unlawful to cause or permit any vehicle to proceed on those lengths of highway detailed in Schedule 1 and 2, if the vehicle is being used for fire and rescue, police, ambulance or special forces purposes.

**THE COMMON SEAL of NORTHUMBERLAND COUNTY COUNCIL**

**was hereunto affixed this 7<sup>th</sup> day of March 2023.**

**In the presence of:**

*N J Mason*



---

Duly Authorised Officer

Seal Number: 25120

## **SCHEDULE 1**

**NORTHUMBERLAND COUNTY COUNCIL  
ROAD TRAFFIC REGULATION ACT 1984  
(SOUTH GREENWICH ROAD SPITTAL  
ONE WAY & NO ENTRY TRAFFIC RESTRICTION)  
ORDER 2023 (TROM\_263)**

**Permitted travel in one direction only on the following length of highway  
(and for reference only, detailed on the attached plan)**

<b>USRN</b>	<b>Street</b>	<b>Town</b>	<b>Description</b>	<b>Direction of Traffic Flow</b>	<b>Grid Reference</b>
2503732	SOUTH GREENWICH ROAD	SPITTAL	At a point 67 metres south east of its junction with Sea Road to its junction with Main Street	South East	400627, 651468 to 400623, 651472

## **SCHEDULE 2**

**NORTHUMBERLAND COUNTY COUNCIL  
ROAD TRAFFIC REGULATION ACT 1984  
(SOUTH GREENWICH ROAD SPITTAL  
ONE WAY & NO ENTRY TRAFFIC RESTRICTION)  
ORDER 2023 (TROM\_263)**

**Prohibition of Entry on the following length of highway  
(and for reference only, detailed on the attached plan)**

<b>USRN</b>	<b>Street</b>	<b>Town</b>	<b>Description</b>	<b>Direction of Traffic Flow</b>	<b>Grid Reference</b>
2503732	SOUTH GREENWICH ROAD	SPITTAL	At its junction with Main Street	North East	400623, 651472




**NORTHUMBERLAND COUNTY COUNCIL  
ROAD TRAFFIC REGULATION ACT 1984  
(SOUTH GREENWICH ROAD SPITTAL  
ONE WAY & NO ENTRY TRAFFIC RESTRICTION)  
ORDER 2023 (TROM\_263)**

**STATEMENT OF THE COUNCIL'S REASONS FOR  
MAKING THE ORDER**

The Order is necessary to improve road safety by prohibiting the vehicular movements which increase the risk of collisions at the entrance to South Greenwich Road from Main Street and permit vehicles to travel in one direction only through the narrow carriageway of South Greenwich Road in Spittal.

FOR REFERENCE PURPOSES ONLY  
NOT TO BE REPRODUCED



<p> <b>Northumberland</b> County Council</p> <p><small>Northumberland County Council County Hall Morpeth Northumberland NE61 2EF Tel: 0345 600 6400</small></p>	<p><b>Network Management Information System</b></p> <p><small>This map is reproduced from Ordnance Survey material with the permission of Ordnance Survey on behalf of the Controller of Her Majesty's Stationary Office Crown Copyright. Unauthorised reproduction infringes Crown Copyright and may lead to prosecution or civil proceedings. License no. 100049048 (2019).</small></p>	<p><b>Title:</b> Proposed One Way Traffic Spittal Community First School</p> <p><b>Drm:</b> JEB    <b>Date:</b> Nov 2022    <b>Scale:</b> NTS</p>	<p><b>Key:</b></p> <p> Proposed One Way Traffic (Arrow Denotes Permitted Direction)</p> <p> Proposed No Entry (Arrow Denotes Prohibited Direction)</p>
--	---	---	--