

THE COUNTY COUNCIL OF NORTHUMBERLAND
ROAD TRAFFIC REGULATION ACT 1984
(SHERBOURNE PARK STAKEFORD 20 MPH SPEED RESTRICTION) ORDER 2017
(TROM_086)

The Northumberland County Council, in exercise of their powers under Sections 1(1), 2(1) and (2), 82(2), 83(2) and 84 (1) and Part III and Part IV of Schedule 9 to the Road Traffic Regulation Act 1984, hereby make the following order:


1. (1) This Order shall come into operation on the 18th September 2017 and may be cited as "The County of Northumberland (Sherbourne Park Stakeford 20 MPH Speed Restriction) Order 2017."

(2) The restrictions imposed by this Order shall be in addition to and not in derogation from any restriction or requirement imposed by any regulation made or having effect as if made under the Act or by or under any other enactment.

(3) Except where otherwise stated, any reference in this Order to a numbered article or schedule is a reference to the article or schedule bearing that number in this Order.
2. Save as provided in Article 3, this Order shall render it unlawful for a person to cause or permit a vehicle to proceed at a speed in excess of 20 mph on those lengths of highway detailed in Schedule 1.
3. Nothing in Articles 1 and 2 shall make it unlawful for a person to drive in excess of the stated speed limit on the length of roads specified in that Article if it is being used for police, fire and rescue or ambulance purposes.

GIVEN under the Common Seal of the County Council of Northumberland this 6th day of September 2017.

The **COMMON SEAL** of **THE COUNTY COUNCIL OF NORTHUMBERLAND** was hereunto affixed in the presence of:



Duly Authorised Officer.



Seal nb
16791

SCHEDULE 1

**20 MPH Speed Restrictions on the following lengths of highway
(and for reference only detailed, on the attached plan)**

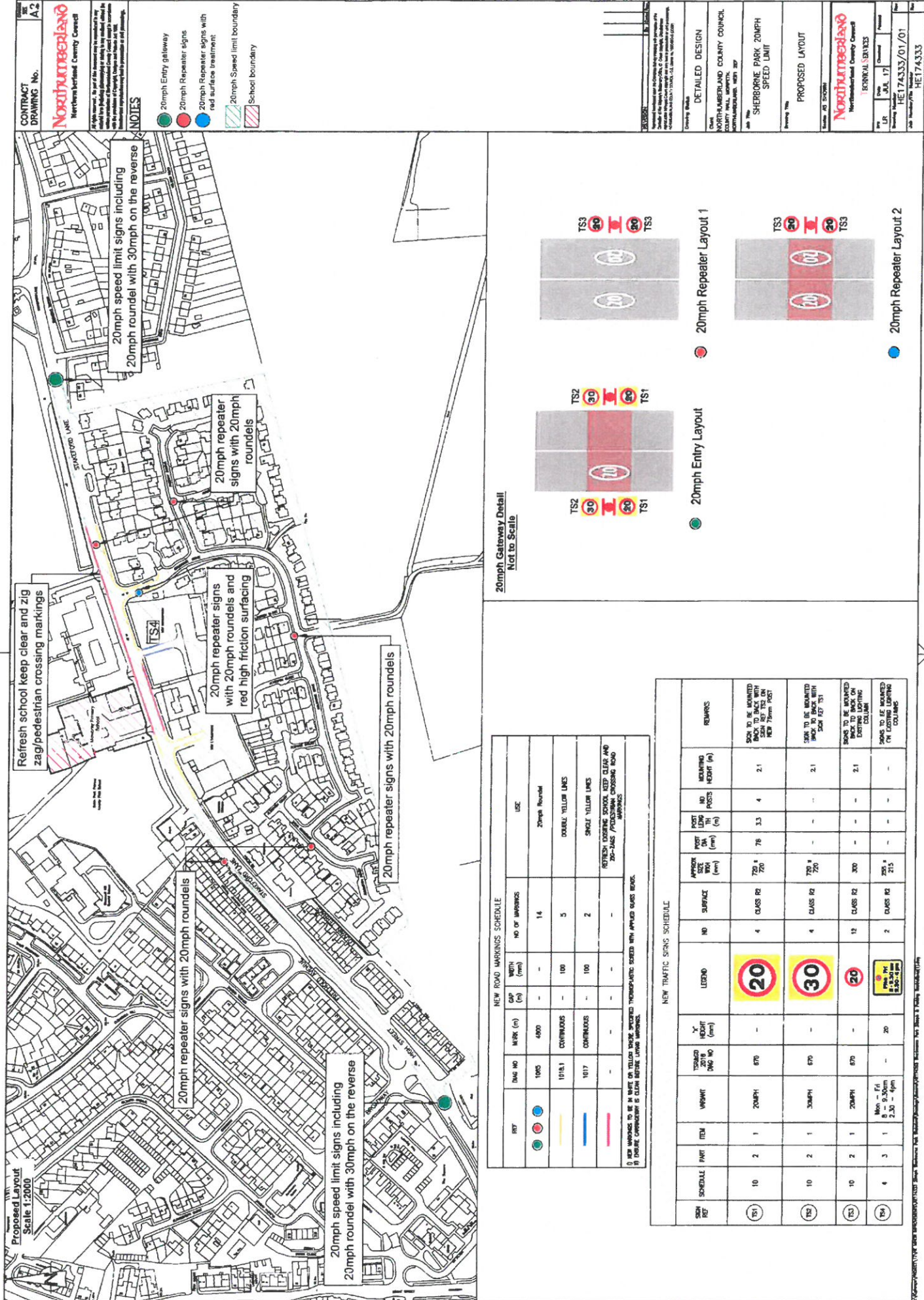
USRN	Street	Town	Description
42050078	ACCESS ROAD FROM COLERIDGE DRIVE TO WHINNEY HILL COTTAGE FARM	CHOPPINGTOWN	For its entire length
42022684	FORD TERRACE BACK LANE	CHOPPINGTOWN	For its entire length
42022237	FORD TERRACE LOUVAIN TERRACE BACK LANE	CHOPPINGTOWN	For its entire length
42022685	LOUVAIN TERRACE BACK LANE	CHOPPINGTOWN	For its entire length
42050051	ADMINGTON COURT	STAKEFORD	For its entire length
42050047	ALCESTER CLOSE	STAKEFORD	For its entire length
42050050	ALDERTON COURT	STAKEFORD	For its entire length
42050049	ALSTONE COURT	STAKEFORD	For its entire length
42050048	ALVESTON CLOSE	STAKEFORD	For its entire length
42002308	AVEBURY AVENUE	STAKEFORD	For its entire length
42002319	AXBRIDGE CLOSE	STAKEFORD	For its entire length
42001584	COLERIDGE DRIVE	STAKEFORD	For its entire length
42050142	MOWBRAY COURT	STAKEFORD	For its entire length
42050120	SHERBOURNE VILLAS	STAKEFORD	For its entire length
42003556	STAKEFORD LANE	STAKEFORD	A point 44 metres west of its junction with Broadway (Grid ref 425539 585049) to a point 48 metres east of its junction with Cambridge Road (Grid ref 426152 585394)

THE COUNTY COUNCIL OF NORTHUMBERLAND

**ROAD TRAFFIC REGULATION ACT 1984
(SHERBOURNE PARK STAKEFORD 20 MPH SPEED RESTRICTION) ORDER 2017
(TROM_086)**

**STATEMENT OF THE COUNCIL'S REASONS FOR
MAKING THE ORDER**

The Order is necessary as part of Northumberland County Council's road safety improvements to be introduced into Sherbourne Park, Stakeford.



CONTRACT
DRAWING No.
A2

Northumberland
Northumberland County Council

NOTES

1. All signs and markings shall be in accordance with the current edition of the Traffic Signs Regulations and General Directions (TSRGD) and the current edition of the Highway Act 1980.

2. All signs and markings shall be in accordance with the current edition of the Traffic Signs Regulations and General Directions (TSRGD) and the current edition of the Highway Act 1980.

- 20mph Entry gateway
- 20mph Repeater signs
- 20mph Repeater signs with red surface treatment
- 20mph Speed limit boundary
- School boundary

DESIGNED BY: [Name]
CHECKED BY: [Name]
DATE: [Date]

DETAILED DESIGN

Client: NORTHAMBERLAND COUNTY COUNCIL
Project: STANFORD ROAD
Location: STANFORD ROAD, STANFORD, NORTHAMBERLAND, NE29 3DT

Job Title: SHERBORNE PARK 20MPH SPEED LIMIT

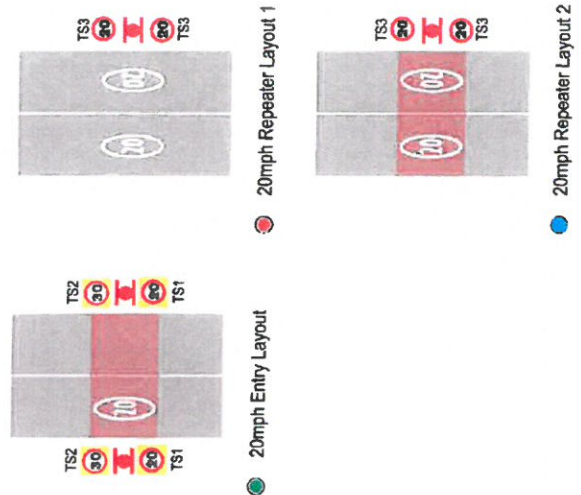
Proposed Layout

Northumberland
Northumberland County Council
BOROUGH SERVICES

HE174333/01/01





HE174333

20mph Gateway Detail
Not to Scale



NEW ROAD MARKINGS SCHEDULE					
REF	DATE NO	MARK (m)	GAP (m)	NO OF MARKINGS	USE
1005	1005	4000	-	14	20mph Roundel
1016.1	1016.1	CONTINUOUS	-	5	DOUBLE YELLOW LINES
1017	1017	CONTINUOUS	-	2	SINGLE YELLOW LINES
-	-	-	-	-	REFRESH EXISTING SCHOOL KEEP CLEAR AND ZIG-ZAGS / PAVEMENT CROSSING ROAD MARKINGS

0 NEW MARKINGS TO BE IN WHITE ON YELLOW DASHED THERMOPLASTIC SIGNED WITH APPLIED WHITE MARKS.
10 EXISTING MARKINGS TO BE IN WHITE ON YELLOW DASHED THERMOPLASTIC SIGNED WITH APPLIED WHITE MARKS.

NEW TRAFFIC SIGNS SCHEDULE														
SIGN REF	SCHEDULE PART	ITEM	VEHICULE	HEIGHT (mm)	Y HEIGHT (mm)	LEGEND	NO	SURFACE	APPROX SIZE (mm)	POST DIA (mm)	POST LEAD IN TH (m)	NO POSTS	HEIGHT (m)	REMARKS
TS1	10	2	1	20MPH	670		4	CLASS R2	720 x 720	76	3.3	4	2.1	SIGN TO BE MOUNTED BACK TO BACK WITH SIGN REF TS3 ON NEW 75mm POST
TS2	10	2	1	30MPH	670		4	CLASS R2	720 x 720	76	3.3	4	2.1	SIGN TO BE MOUNTED BACK TO BACK WITH SIGN REF TS1 ON NEW 75mm POST
TS3	10	2	1	20MPH	670		12	CLASS R2	300	300	300	300	2.1	SIGN TO BE MOUNTED BACK TO BACK WITH SIGN REF TS1 ON EXISTING LAMP POST COLUMN
TS4	4	3	1	Mon - Fri 9.30am - 4pm	200		2	CLASS R2	205 x 215	205	215	215	2	SIGN TO BE MOUNTED ON EXISTING LAMP POST COLUMN