

**THE COUNTY COUNCIL OF NORTHUMBERLAND**


**ROAD TRAFFIC REGULATION ACT 1984  
(C93 LIONHEART BUSINESS PARK ALNWICK  
30 MPH SPEED RESTRICTION ORDER)  
(TROM\_092)**

The Northumberland County Council, in exercise of their powers under Sections 1(1), 2(1) and (2), 82(2), 83(2) and 84 and Part III and Part IV of Schedule 9 to the Road Traffic Regulation Act 1984, hereby make the following order:


1. (1) This Order shall come into operation on the 22nd December 2017 and may be cited as "The County of Northumberland (C93 Lionheart Business Park Alnwick 30 MPH Speed Restriction) Order 2017."
- (2) The restrictions imposed by this Order shall be in addition to and not in derogation from any restriction or requirement imposed by any regulation made or having effect as if made under the Act or by or under any other enactment.
- (3) Except where otherwise stated, any reference in this Order to a numbered article or schedule is a reference to the article or schedule bearing that number in this Order.
2. Save as provided in Article 3, this Order shall render it unlawful for a person to cause or permit a vehicle to proceed at a speed in excess of 30 mph on those lengths of highway detailed in Schedule 1.
3. Nothing in Articles 1 and 2 shall make it unlawful for a person to drive in excess of the stated speed limit on the length of roads specified in that Article if it is being used for police, fire and rescue or ambulance purposes.

**GIVEN** under the Common Seal of the County Council of Northumberland this 29<sup>th</sup> day of November 2017.

The **COMMON SEAL** of **THE COUNTY COUNCIL OF NORTHUMBERLAND** was hereunto affixed in the presence of:



Duly Authorised Officer.



Seal No -  
1715.

## SCHEDULE 1

### (C93 LIONHEART BUSINESS PARK ALNWICK 30 MPH SPEED RESTRICTION ORDER 2017) (TROM\_092)

**30 MPH Speed Restrictions on the following lengths of highway  
(and for reference only, detailed on the attached plan)**

NSGID	Road Number	Street Name	Town	Description
00418324	A1 (Slip Road)	A1T COQUET BRIDGE TO BROWNIESIDE	Alnwick	At its junction with C93 to a point 90 metres north east of its junction with C93 (grid ref 419610 611770 to 419686 611806)
00450864	U3145	LIONHEART BUSINESS PARK	Alnwick	Entire Estate All Roads
28800422	N/A	CAWLEDGE BUSINESS PARK	Alnwick	Entire Estate All Roads
00450768	N/A	ROAD TO EAST CAWLEDGE FARM	Alnwick	For its entire length
00418105	C93	C93 TOWNFOOT JUNCTION TO WILLOWBURN AVENUE JUNCTION	Alnwick	At its junction with A1068 to a point 484 metres south of its junction with A1060 (grid ref 419610 611770 to 419644 611304)
00418050	A1068	A1068 GAS WORKS COTTAGES TO WILLOWBURN AVENUE	Alnwick	Willowburn Avenue roundabout to C93 Junction

**THE COUNTY COUNCIL OF NORTHUMBERLAND**

**ROAD TRAFFIC REGULATION ACT 1984  
(C93 LIONHEART BUSINESS PARK ALNWICK  
30 MPH SPEED RESTRICTION ORDER 2017)  
(TROM\_092)**

**STATEMENT OF THE COUNCIL'S REASONS FOR  
MAKING THE ORDER**

The Order is necessary as part of a new development on Lionheart Business Park Alnwick, for traffic safety reasons. i.e. anticipated increased traffic flows.



Do Not Scale

### DESIGNERS RISK NOTES

- In accordance with the Contractor (Design & Management) Regulations 2015, it is the policy of this project to Design Out as many design risks as is possible for the construction, operation and maintenance of the project.
- All drawings are to be read in conjunction with the Project Contract and the Design and Management Regulations 2015.
- A Consultant's Design should be based on the 'Normal' risks within the construction process. However, additional risks may be added to the construction process for the following reasons:
  - As Risk identified
- Signs, materials and systems of work within the responsibility of the Contractor and should be specified in the Construction Phase Plan. The Construction Phase Plan must be in place prior to the start of any installation or site works.
- Residual risks that have been identified at or cannot be Design Out are as follows:
  - As Risk identified
- If any party using this drawing considers there to be 'Normal' risks that have not been identified above then the Engineer should be notified.

### General Notes

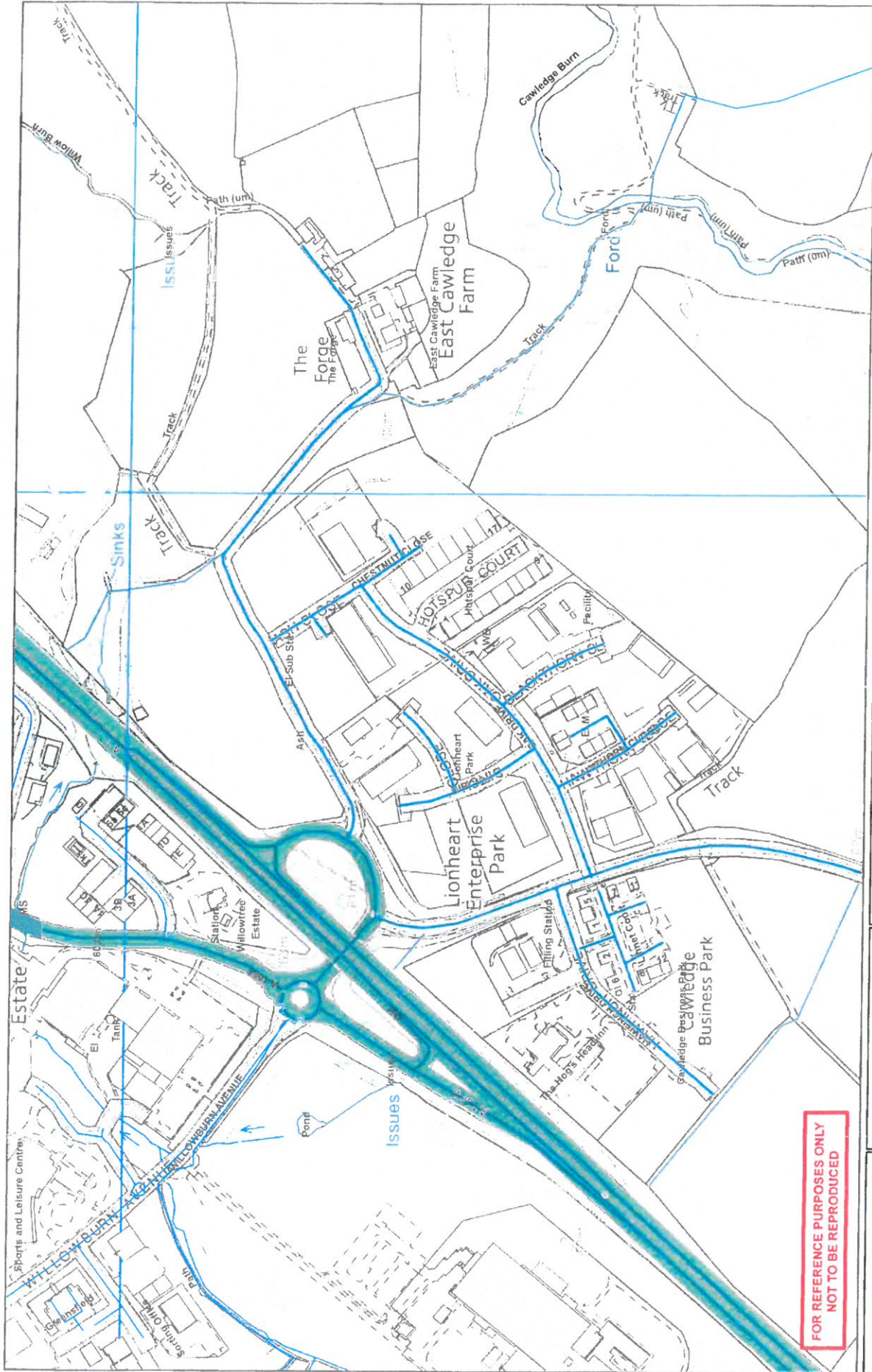
- This drawing is to be read in conjunction with all other information to be issued as part of the Design and Management Regulations 2015.
- Only signed dimensions are to be worked from. The Contractor is to check all dimensions on site and report any discrepancies to the Engineer.
- All dimensions are in millimetres unless otherwise stated.

### Legend

- Road signs to be removed
- Proposed new signs
- Extent of the proposed construction to the existing 30mph speed limit

Rev	Amendment	By	Check	Date
<div> <div> </div> <div> <b>Shadbolt Consulting</b>            Part of the Shadbolt Group            Civil, Structural &amp; Building Solutions            14 Beech Road, Colchester, Essex, CO1 1JH            T: 0206 111 1111            W: www.shadbolt.co.uk         </div> </div>				
<b>The Northumberland Estates</b>				
<b>Proposed Highways Depot</b> <b>Lionheart Phase 2, Alnwick</b>				
<b>S278 - Extent of New 30mph Zone</b>				
<b>SK160817</b>				
Drawing No: 13/000	Scale: 1:1000	Date: 16/08/17	Designer: 2017 Shadbolt Consulting Ltd The drawing is the property of Shadbolt Consulting Ltd No part of this drawing is to be reproduced without the written permission of Shadbolt Consulting Ltd	





<p><b>Northumberland</b> Northumberland County Council</p> <p><small>Northumberland County Council County Hall Northumberland NE1 7Y1 TM 01672 50000</small></p>	<p><b>Network Management Information System</b></p> <p><small>This map is reproduced from Ordnance Survey material with the permission of Ordnance Survey. All rights reserved. No part of this publication may be reproduced or transmitted in any form or by any means electronic or mechanical, including photocopying, recording, or by any information storage and retrieval system, without prior permission in writing from Ordnance Survey. For more information please contact Ordnance Survey on 01633 556000 or visit our website at <a href="http://www.ordnancesurvey.co.uk">www.ordnancesurvey.co.uk</a></small></p>	<p><b>Title:</b> TROM_092 C93 Alnwick 30 MPH Restrictions</p>
		<p><b>Dm:</b>      <b>Date:</b>      <b>Scale:</b></p>