

NORTHUMBERLAND COUNTY COUNCIL

TRAFFIC REGULATION ORDER

(Ref: TRO_011_41)

Northumberland County Council
North Northumberland (Southern) Area (Waiting and Loading)
Composite Order 2011
Amendment No 41 Order 2016

Made: 22nd June 2016

Coming into Force: 4th July 2016

Northumberland County Council (hereinafter referred to as "the Council") in exercise of their powers under Sections 1, 2 and 4 and Paragraphs 20 and 27 of Schedule 9 of the Road Traffic Regulation Act 1984 ("the Act of 1984"), and after consulting with the Chief Officer of Police in accordance with Part III of Schedule 9 to the Act of 1984 and of all other enabling powers hereby make the following Order:-

1. Commencement and Citation

This Order shall come into operation on the 4th July 2016 and may be cited as "South East Northumberland Area (Waiting and Loading) Composite Order 2011 Amendment No 41 Order 2016".

2. In the Order:-

"Order" means "South East Northumberland Area (Waiting and Loading) Composite Order 2011".

"Amendment Order" means "NCC South East Northumberland Area (Waiting and Loading) Composite Order 2011 Amendment No 41 Order 2016".

The Interpretation Act 1978 shall apply to this Order as it applies to an Act of Parliament.

3. Provisions

The following provisions set out below and in The Schedule to this Amendment Order shall be additions to, deletions from, or substitutions in the restrictions in the Order:

(A) Additions

to Schedule 1 – Waiting of the Order

(Referenced in this Amendment Order as: The Schedule - ADDITIONS)

to Schedule 4 – Keep Clear of the Order

(Referenced in this Amendment Order as: The Schedule - ADDITIONS)

(B) Deletions


None

(C) Substitutions


None.

GIVEN under the Common Seal of the County Council of Northumberland this 22nd day of June 2016.

THE COMMON SEAL OF THE COUNTY COUNCIL OF NORTHUMBERLAND was hereunto affixed in the presence of:-



Duly Authorised Officer



Seal No:-
15392

THE SCHEDULE
ADDITIONS – South East Northumberland Area (Waiting and Loading) Composite Order 2011
updated by Amendment Number 41 Order 2016 - TRO_011_41
Schedule 1 – Waiting

Ref No	Town	Street	Side	Description	Proscribed Hours
011_41_5625	ASHINGTON	WANSBECK ROAD	West	At its junction with Dene View Wansbeck Road Back Lane to a point 4 metres south of its junction with Dene View Wansbeck Road Back Lane	A
011_41_5624	ASHINGTON	WANSBECK ROAD	West	At its junction with Dene View Wansbeck Road Back Lane to a point 4 metres north of its junction with Dene View Wansbeck Road Back Lane	A
011_41_5623	ASHINGTON	WANSBECK ROAD	West	At its junction with Wansbeck Road Back Lane to a point 4 metres south of its junction with Wansbeck Road Back Lane	A
011_41_5622	ASHINGTON	WANSBECK ROAD	West	At its junction with Wansbeck Road Back Lane to a point 4 metres north of its junction with Wansbeck Road Back Lane	A
011_41_5621	ASHINGTON	WANSBECK ROAD	West	At its junction with Dene View Wansbeck Road Back Lane to a 4 metres south of its junction with Dene View Wansbeck Road Back Lane	A
011_41_5620	ASHINGTON	WANSBECK ROAD	West	At its junction with Dene View Wansbeck Road Back Lane to a 4 metres north of its junction with Dene View Wansbeck Road Back Lane	A
011_41_5619	ASHINGTON	WANSBECK ROAD BACK LANE	South	At its junction Wansbeck Road to a point 4 metres east of its junction with Wansbeck Road	A
011_41_5618	ASHINGTON	WANSBECK ROAD BACK LANE	North	At its junction Wansbeck Road to a point 4 metres east of its junction with Wansbeck Road	A
011_41_5617	ASHINGTON	DENE VIEW WANSBECK ROAD BACK LANE	South	At its junction with Wansbeck Road to a point 4 metres west of its junction with Wansbeck Road	A
011_41_5616	ASHINGTON	DENE VIEW WANSBECK ROAD BACK LANE	North	At its junction with Wansbeck Road to a point 5 metres west of its junction with Wansbeck Road	A
011_41_5615	ASHINGTON	WANSBECK ROAD BACK LANE ACCESS	South	At its junction with Wansbeck Road to a point 5 metres west of its junction with Wansbeck Road	A
011_41_5614	ASHINGTON	WANSBECK ROAD BACK LANE ACCESS	North	At its junction with Wansbeck Road to a point 5 metres west of its junction with Wansbeck Road	A
011_41_5612	ASHINGTON	DENE VIEW WANSBECK ROAD BACK LANE	South	At its junction with Wansbeck Road to a point 6 metres west of its junction with Wansbeck Road	A
011_41_5611	ASHINGTON	DENE VIEW WANSBECK ROAD BACK LANE	North	At its junction with Wansbeck Road to a point 6 metres west of its junction with Wansbeck Road	A

THE SCHEDULE
ADDITIONS – South East Northumberland Area (Waiting and Loading) Composite Order 2011
updated by Amendment Number 41 Order 2016 - TRO_011_41
Schedule 4 – Keep Clear

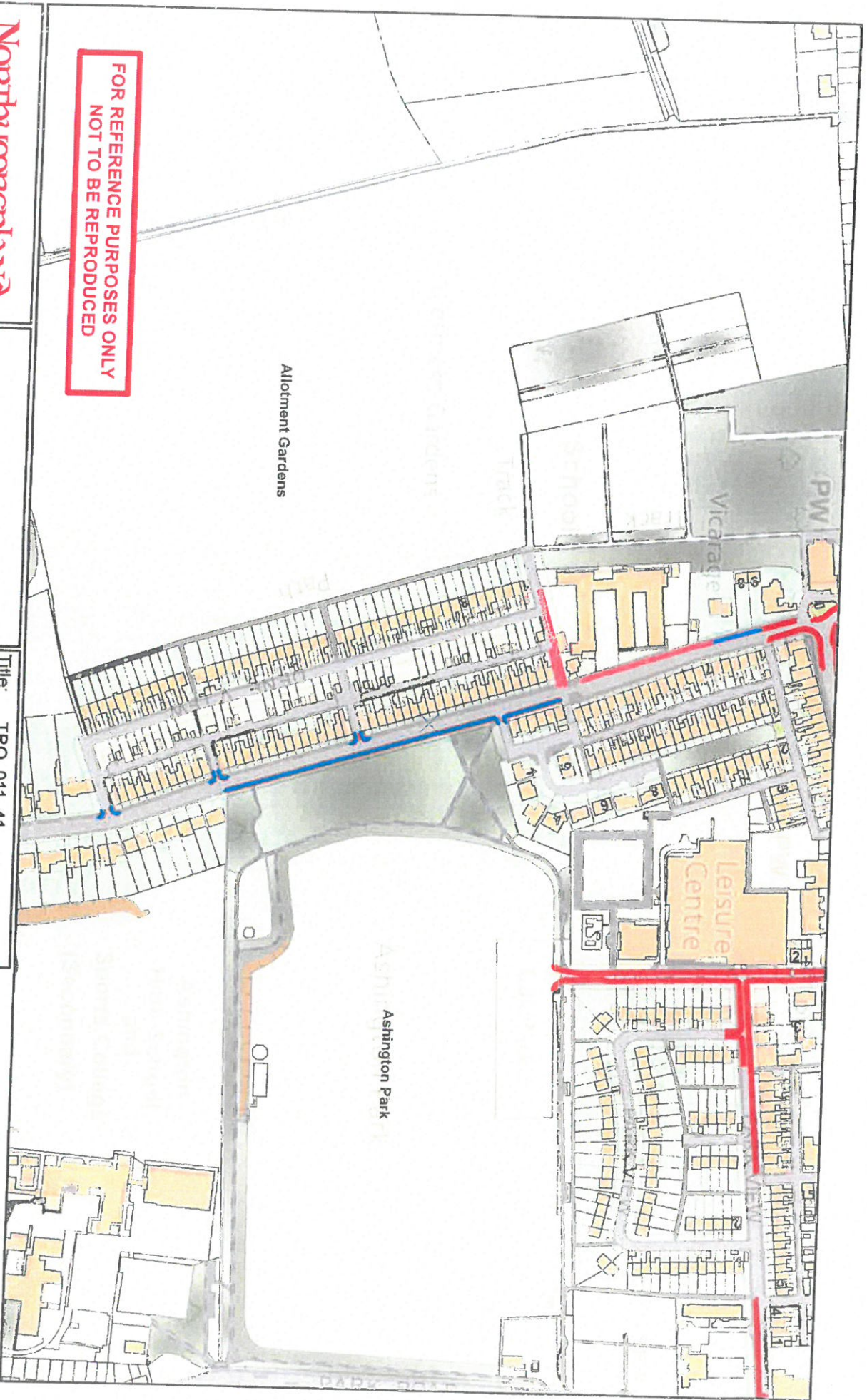
Ref No	Town	Street	Side	Description	Proscribed Hours
011_41_5626	ASHINGTON	WANSBECK ROAD	West	A point 98 metres north of its junction with Dene View Wansbeck Road Back Lane to a point 130 metres north of its junction with Dene View Wansbeck Road Back Lane (adj School id 4415)	C

**ROAD TRAFFIC REGULATION ACT 1984
THE COUNTY OF NORTHUMBERLAND
(WANSBECK ROAD AREA ASHINGTON)**

**TRO_011_41 SOUTH EAST NORTHUMBERLAND AREA (WAITING AND LOADING)
COMPOSITE ORDER 2011 AMENDMENT NO 41 ORDER 2016**

**STATEMENT OF THE COUNCIL'S REASONS FOR
MAKING THE ORDER**

It has been considered necessary for the provision of "No Waiting at any Time" and School Keep Clear restrictions in Wansbeck Road Area of Ashington. Thereby, allowing enforcement against indiscriminate parking and to aid traffic flow in this area.



FOR REFERENCE PURPOSES ONLY
NOT TO BE REPRODUCED

Northumberland
Northumberland County Council

Northumberland County Council
County Hall
Worship
Northumberland NE61 2EF Tel: 01670 533000

**Network Management
Information System**

This map is reproduced from Ordnance Survey material with the permission of
Ordnance Survey on behalf of the Controller of Her Majesty's Stationery Office
Crown Copyright. Unauthorised reproduction infringes Crown Copyright and
may lead to prosecution or civil proceedings. License no. 100049448 (2009).

Title: TRO_011_41
Wansbeck Road
Ashington
April 2016

Dm: Date: Scale: