







**North Northumberland Coast Neighbourhood Plan
Made Plan Policies Map: Environmental Designations
10 July 2018**



Scale @ A1 - 1:20,000

-  Neighbourhood Plan Boundary
-  Site of Special Scientific Interest (SSSI)
-  Special Protection Areas (SPAs)
-  National Nature Reserves
-  Special Areas of Conservation (SACs)
-  Wetlands of International Importance (RAMSAR)

