



# Northumberland Local Plan 2016 - 2036

## Policies Map

This page has been left intentionally blank



## Policies Map Information

## Northumberland Local Plan 2016 - 2036 Policies Map

### Policies Map Contents

The Policies Map contains 257 maps which appear in the following order:

#### Maps 1-187

The Plan area is divided into 187 individual map tiles, accompanied by a separate 'Grid Index' map which shows the location of each map tile and the area that it covers. Each map tile can be identified by a unique number which corresponds to the number shown on the Grid Index. This number is located in the top right corner of each map tile page.

#### Inset Maps 1-59

There are 59 inset maps which show all Main Towns, Service Centres and Service Villages separately. The inset maps are ordered alphabetically and each can be identified by a number in the top right corner, preceded by the word 'inset'.

#### Maps A-G

In order to improve the clarity of the Policies Map, some of the spatial information is not shown on the map tiles. An additional 10 maps, which can be identified by letters A-G located in the top right-hand corner of each map, provide the spatial data for the following policies:

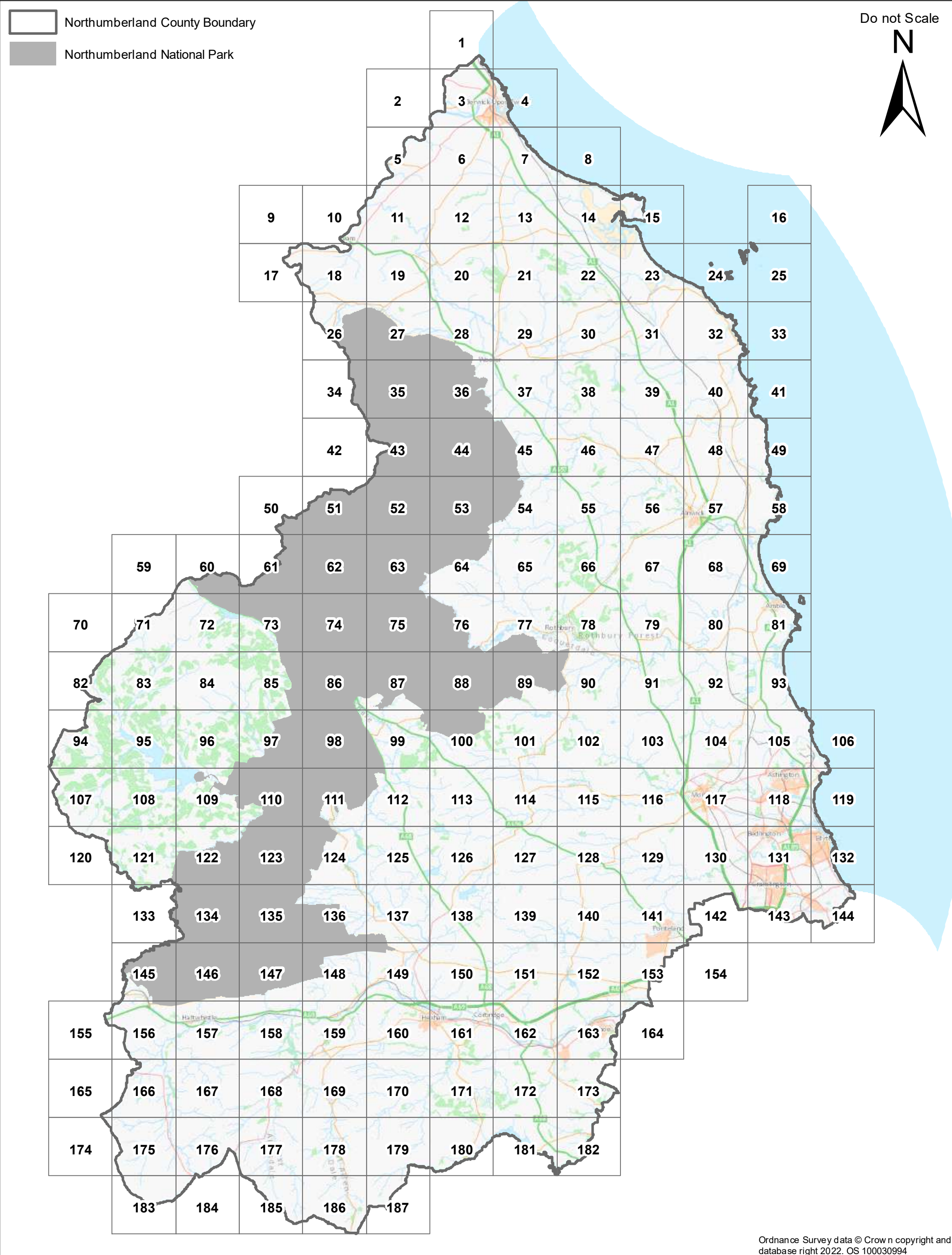
- A: Policy HOU6 & HOU11 - Housing Viability Value Areas
- B: Policy TRA7 - Aerodrome Safeguarding Areas
- B(i): Policy TRA7 - Eshott Airfield Safeguarding Areas
- C: Policy ENV2 - Nature Improvement Areas
- D: Policy ENV2 – Coastal Mitigation Service
- E: Policy WAT2 – Water Resource Zones
- F: Policy MIN4 – Mineral Safeguarding Areas (MSAs)
- G: Policy REN2 – Potential Areas Suitable for Wind Turbine Development (split into 3 separate maps)

The Policies Map Legend provides an overview of all the items shown on the Policies Map, how they are displayed and the relevant policy reference. Each individual map is accompanied by a simple legend which only shows the policies that are displayed on that map.





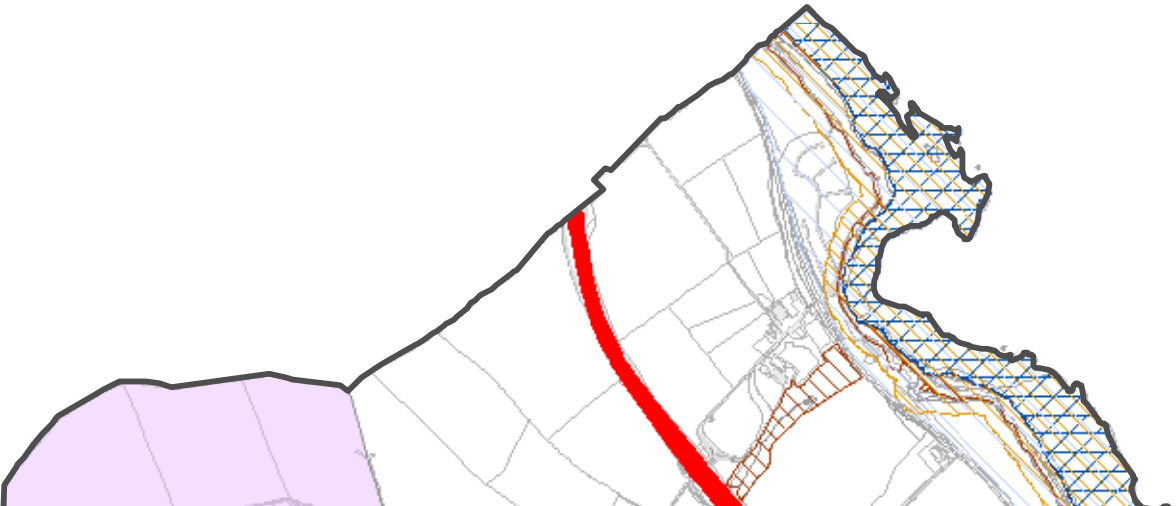
# Grid Index



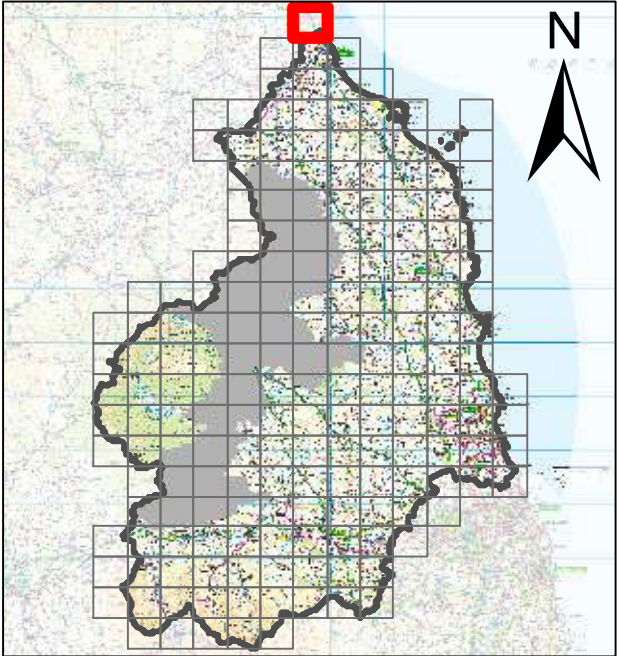
Northumberland Local Plan

Legend

- Strategic Road Network
- Special Areas of Conservation (SACs)
- Sites of Special Scientific Interest (SSSIs)
- Local Wildlife and Geological Sites
- North Northumberland Heritage Coast
- Registered Battlefields
- Coastal Change Management Area



Scale@ A3:1:20,000





Ordnance Survey data © Crown copyright and database right 2022. OS 100030994

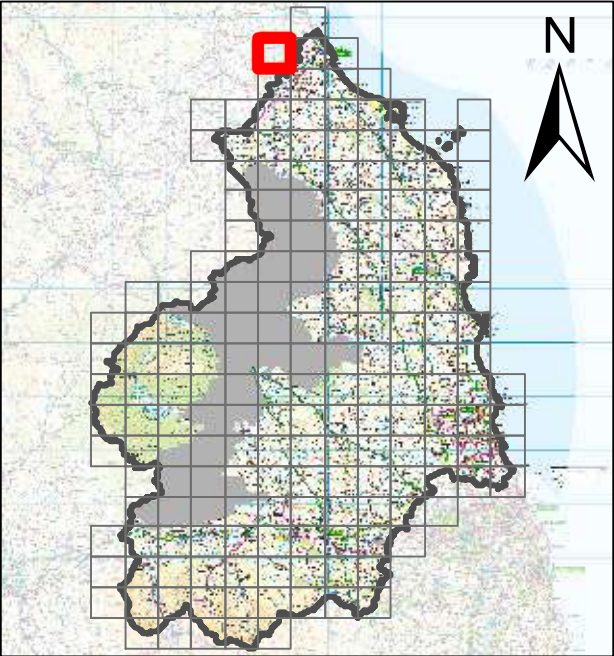


Northumberland Local Plan

Legend


-  Special Areas of Conservation (SACs)
-  Sites of Special Scientific Interest (SSSIs)

Scale@ A3:1:20,000

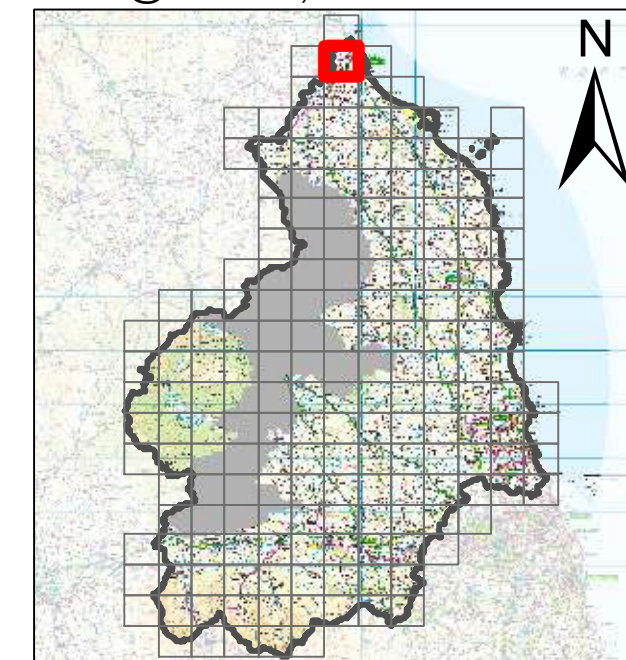


# Northumberland Local Plan

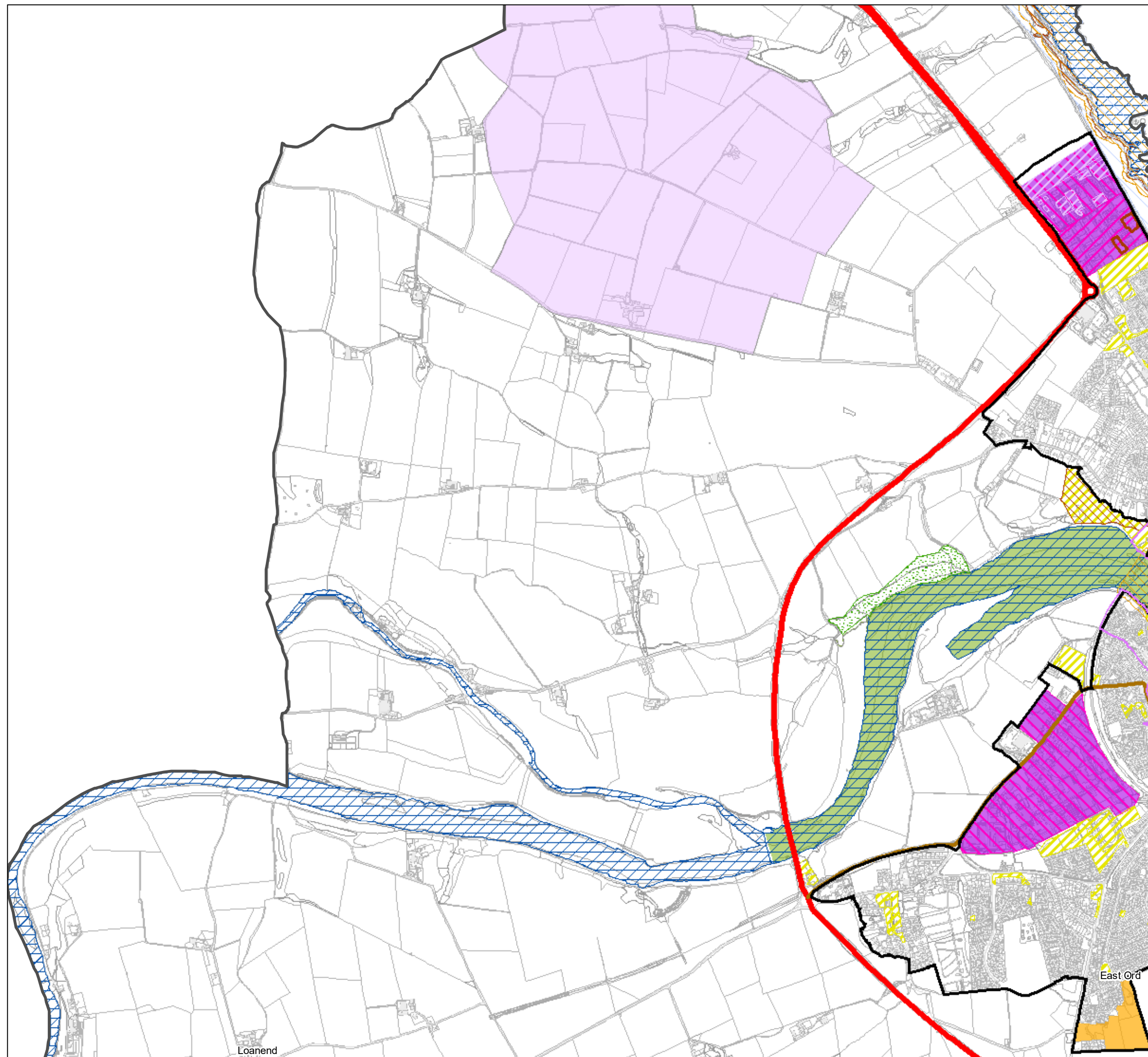
## Legend

-  Settlement Boundaries
-  Round 2 Enterprise Zones
-  General Employment Land Allocations
-  Key General Employment Areas
-  Areas for Flexible Employment Uses
-  Housing Development Site Allocations
-  Strategic Road Network
-  National Primary Routes
-  Special Areas of Conservation (SACs)
-  Sites of Special Scientific Interest (SSSIs)
-  Marine Conservation Zones
-  Local Wildlife and Geological Sites
-  Ancient Woodland
-  North Northumberland Heritage Coast
-  Registered Battlefields
-  Conservation Areas
-  Coastal Change Management Area
-  Existing Waste Management Facilities
-  Protected Open Space

Scale@ A3:1:20,000



Ordnance Survey data © Crown copyright and database right 2022. OS 100030994



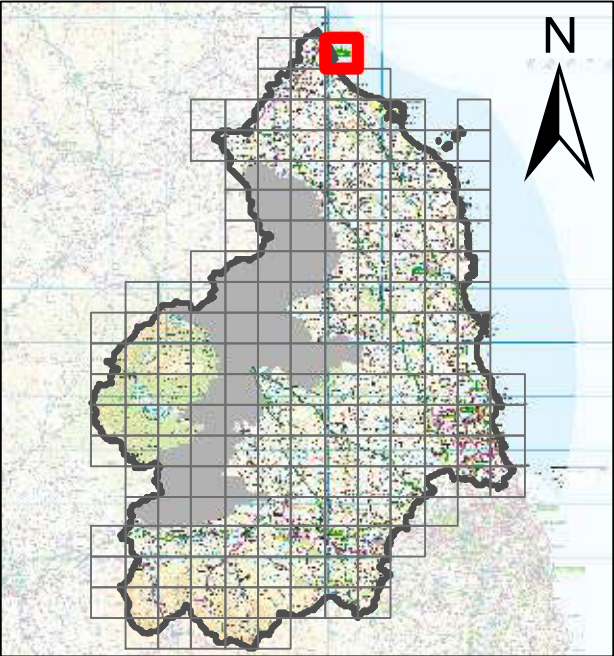


Northumberland Local Plan

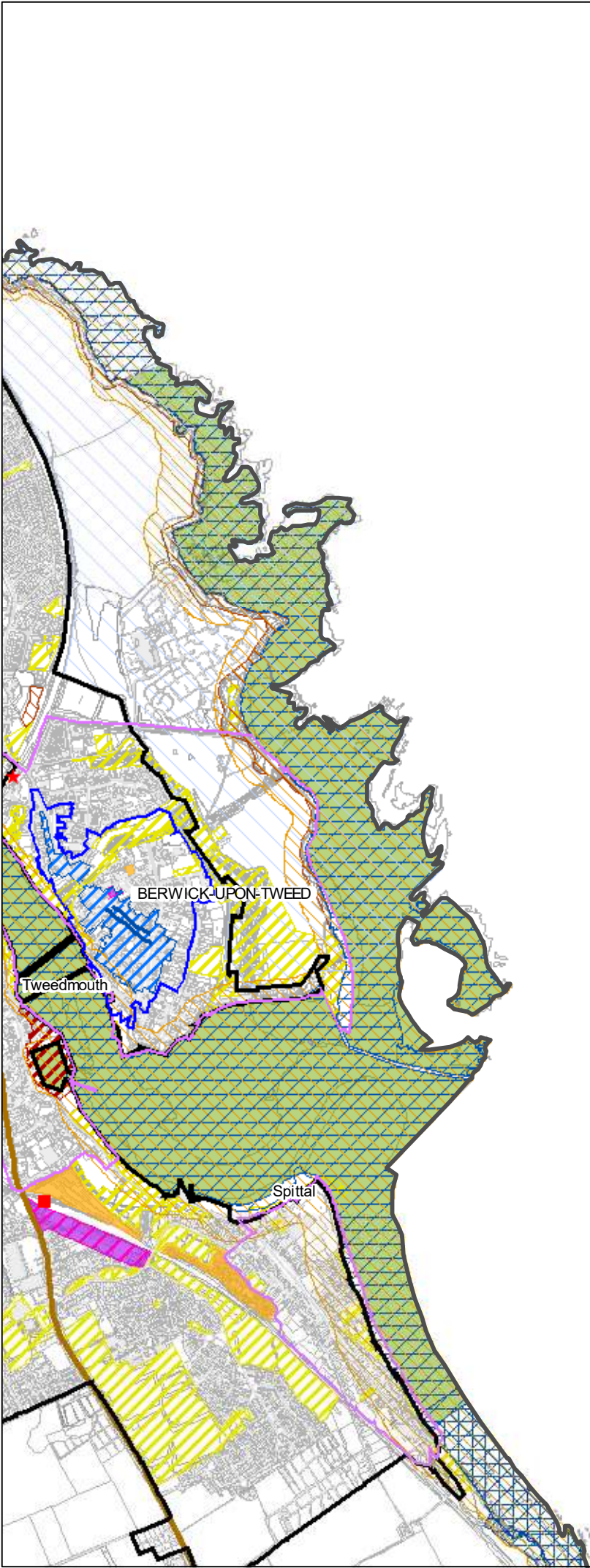
Legend

- Settlement Boundaries
- General Employment Land Allocations
- Areas for Flexible Employment Uses
- Town Centres
- Primary Shopping Areas
- Key Shopping Frontages
- Housing Development Site Allocations
- National Primary Routes
- Safeguarded Rail Freight Facilities
- Improvements to Station Parking
- Ramsar Convention Wetlands
- Special Protection Areas (SPAs)
- Special Areas of Conservation (SACs)
- Sites of Special Scientific Interest (SSSIs)
- Marine Conservation Zones
- Local Wildlife and Geological Sites
- North Northumberland Heritage Coast
- Conservation Areas
- Coastal Change Management Area
- Safeguarded Minerals Infrastructure
- Protected Open Space

Scale@ A3:1:20,000



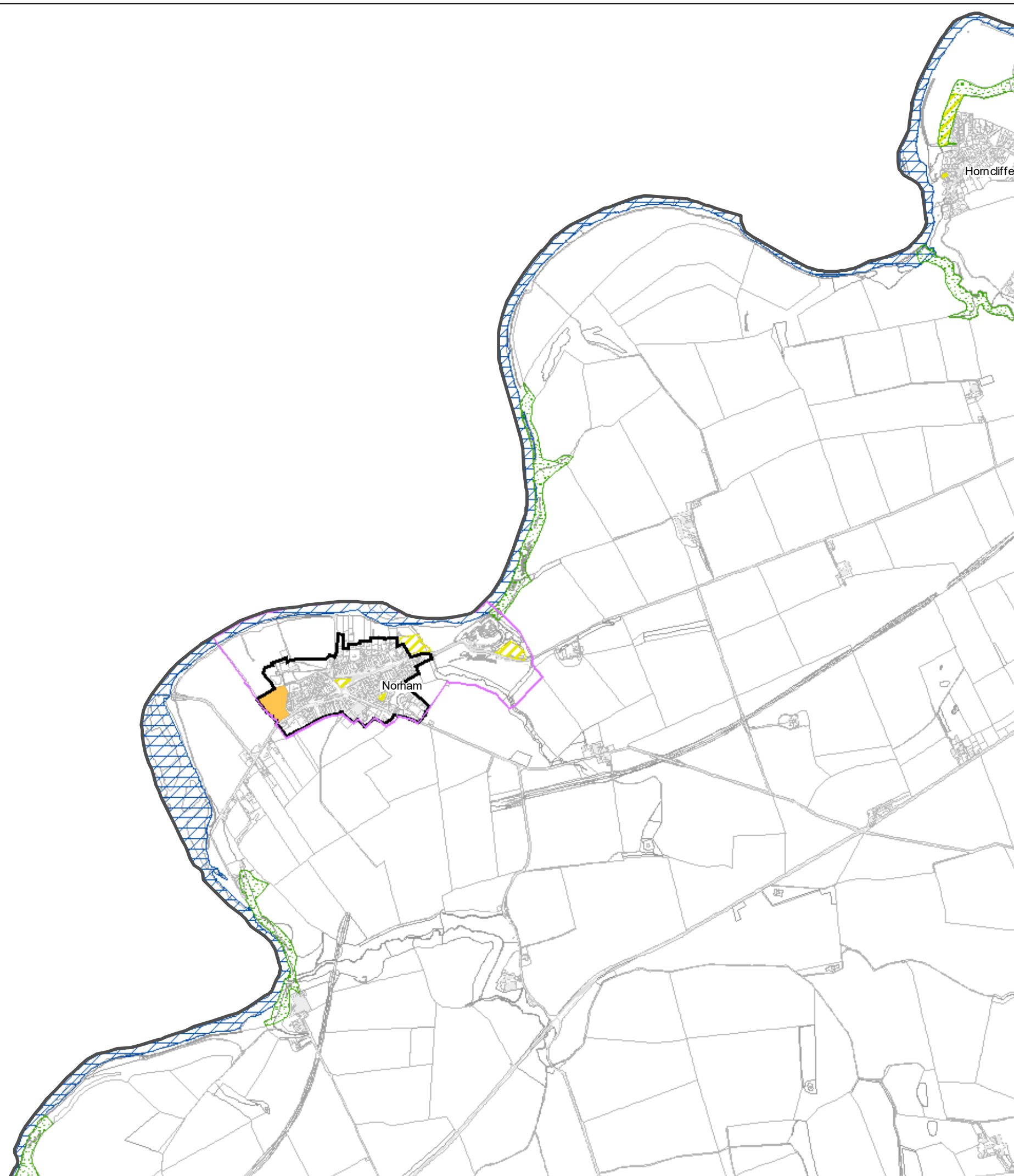
Ordnance Survey data © Crown copyright and database right 2022. OS 100030994



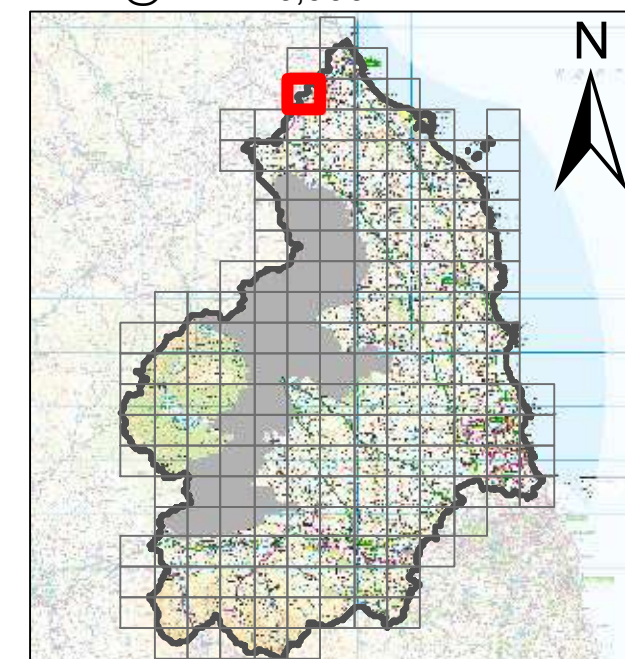
# Northumberland Local Plan

## Legend

- Settlement Boundaries
- Housing Development Site Allocations
- Special Areas of Conservation (SACs)
- Sites of Special Scientific Interest (SSSIs)
- Ancient Woodland
- Conservation Areas
- Protected Open Space



Scale@ A3:1:20,000

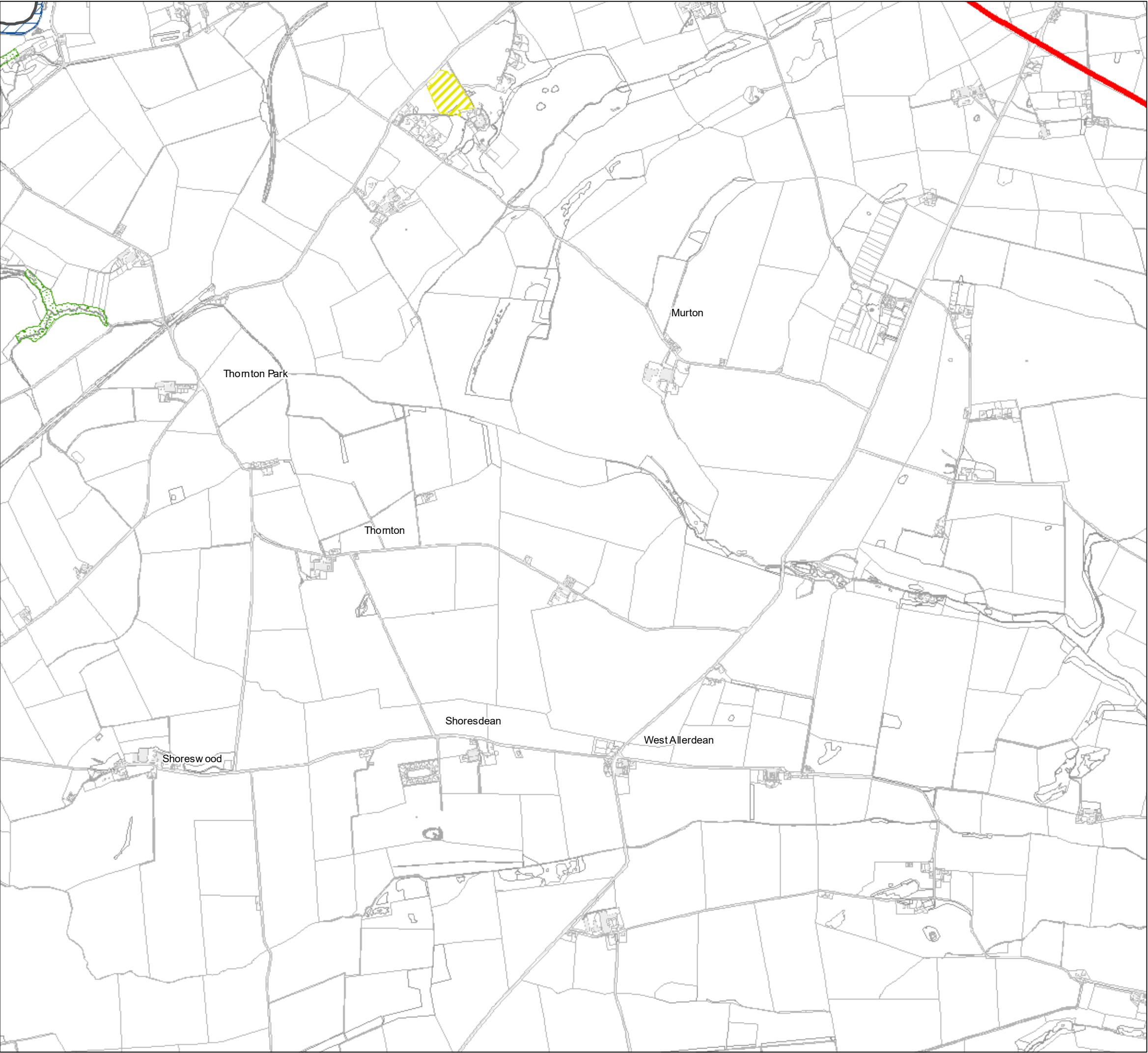


Ordnance Survey data © Crown copyright and database right 2022. OS 100030994

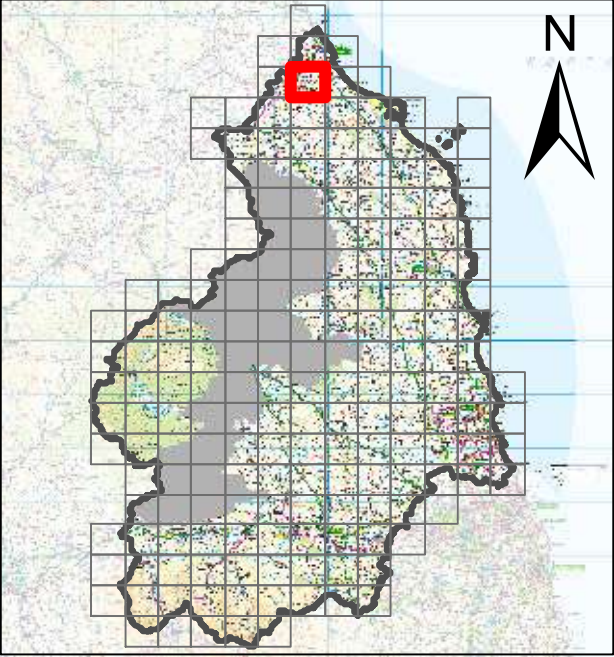


Legend

- Strategic Road Network
- Special Areas of Conservation (SACs)
- Sites of Special Scientific Interest (SSSIs)
- Ancient Woodland
- Protected Open Space


















Scale@ A3:1:20,000

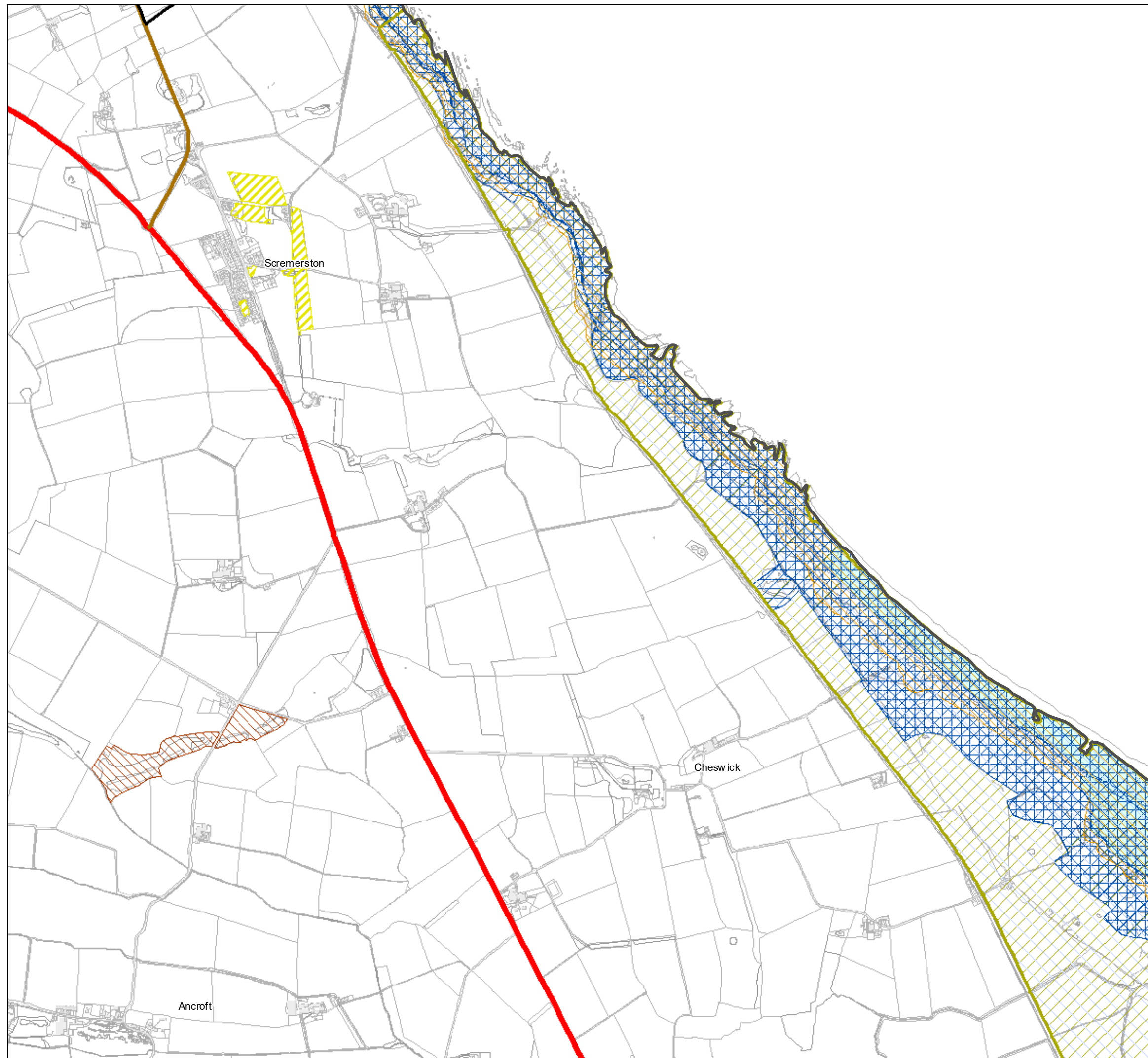




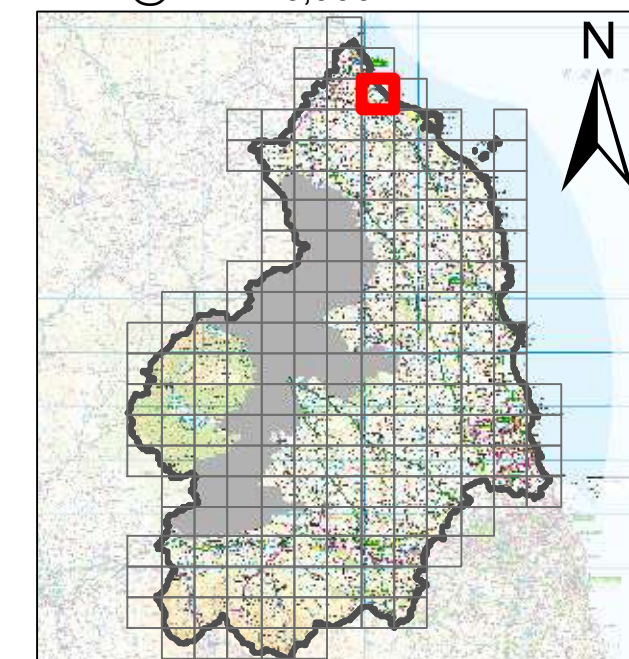
# Northumberland Local Plan

## Legend

-  Settlement Boundaries
-  Strategic Road Network
-  National Primary Routes
-  Ramsar Convention Wetlands
-  Special Protection Areas (SPAs)
-  Special Areas of Conservation (SACs)
-  Sites of Special Scientific Interest (SSSIs)
-  National Nature Reserves
-  Marine Conservation Zones
-  Local Wildlife and Geological Sites
-  North Northumberland Heritage Coast
-  Areas of Outstanding Natural Beauty (AONBs)
-  Northumberland Coast AONB
-  Coastal Change Management Area
-  Protected Open Space



Scale@ A3:1:20,000



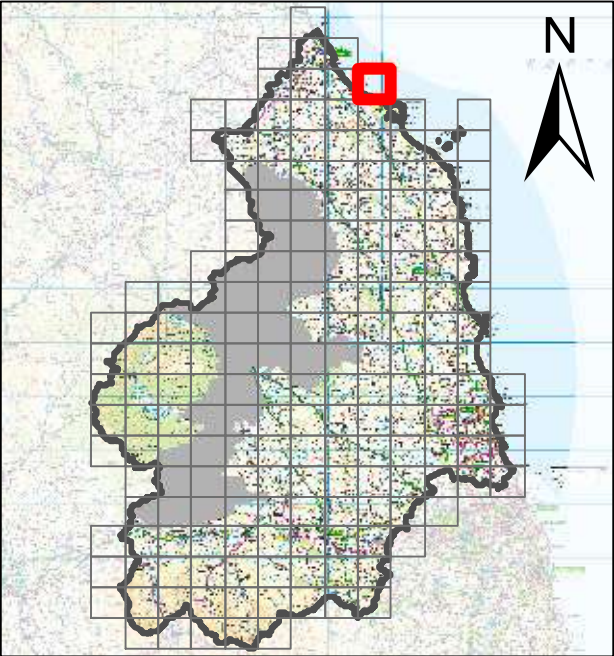
Ordnance Survey data © Crown copyright and database right 2022. OS 100030994

Northumberland Local Plan


**Legend**

- Ramsar Convention Wetlands
- Special Protection Areas (SPAs)
- Special Areas of Conservation (SACs)
- Sites of Special Scientific Interest (SSSIs)
- National Nature Reserves
- Marine Conservation Zones
- North Northumberland Heritage Coast
- Areas of Outstanding Natural Beauty (AONBs)
- Northumberland Coast AONB
- Coastal Change Management Area

Scale@ A3:1:20,000




Ordnance Survey data © Crown copyright and database right 2022. OS 100030994



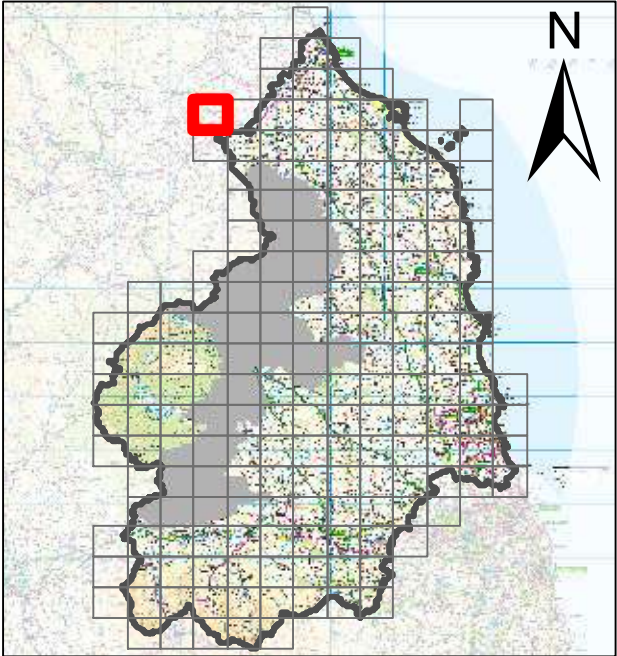


Northumberland Local Plan

Legend

 Sites of Special Scientific Interest (SSSIs)

Scale@ A3:1:20,000

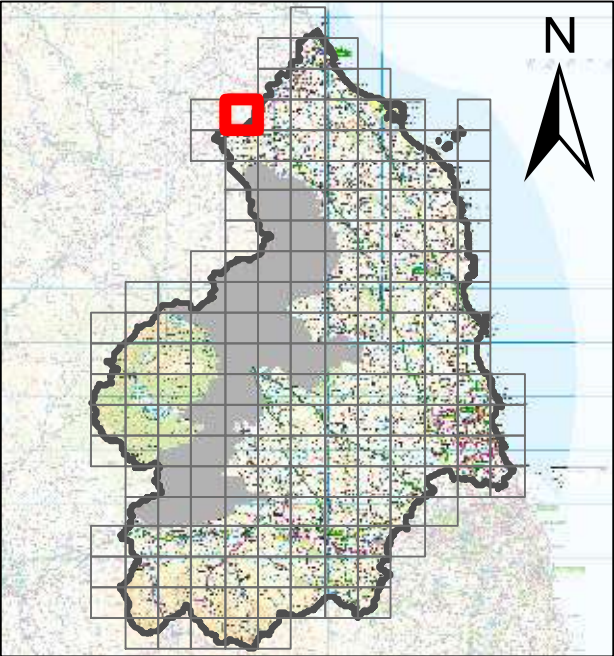


Ordnance Survey data © Crown copyright and database right 2022. OS 100030994

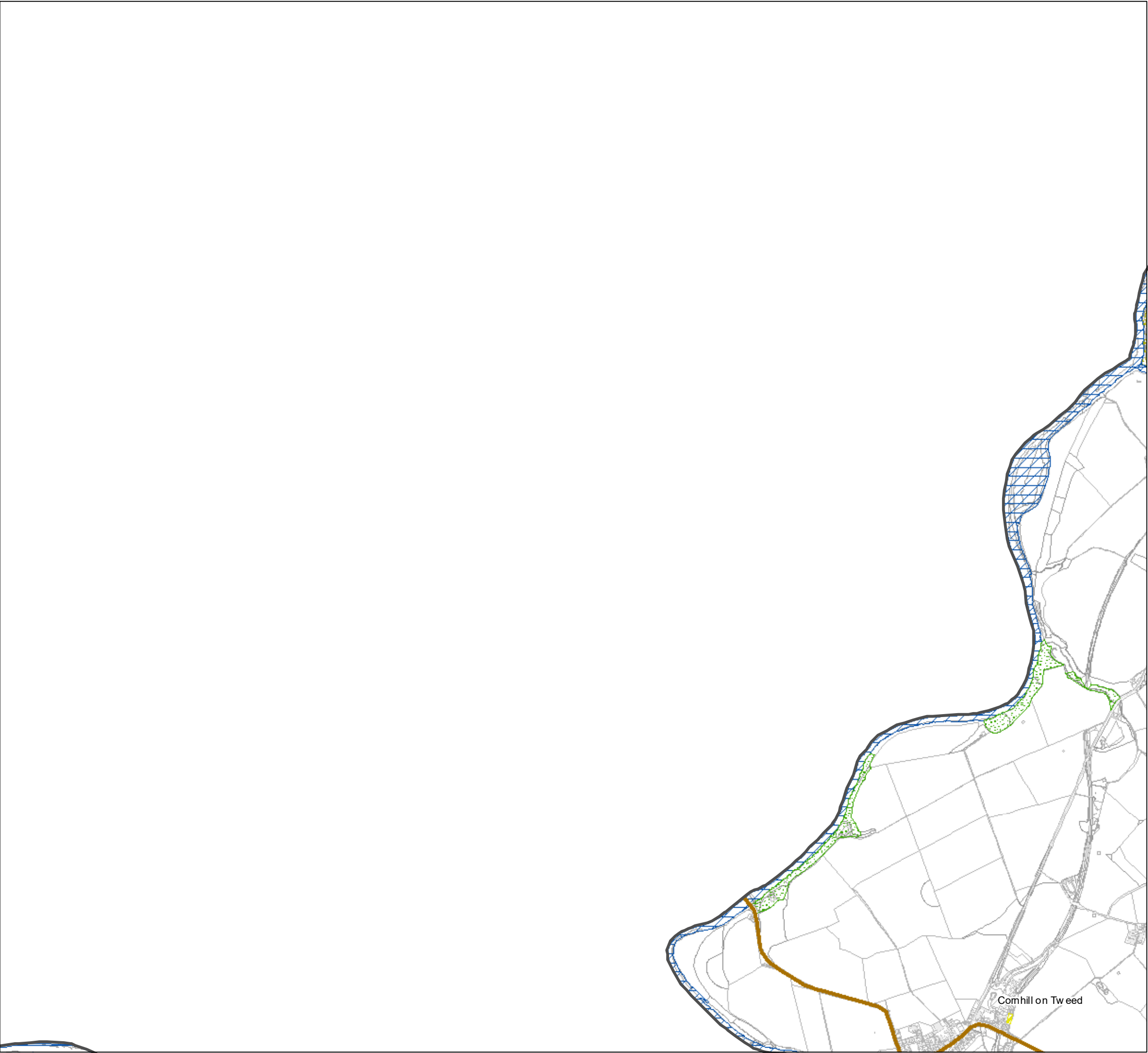
Legend

- National Primary Routes
- Special Areas of Conservation (SACs)
- Sites of Special Scientific Interest (SSSIs)
- Ancient Woodland
- Registered Parks and Gardens
- Protected Open Space

Scale@ A3:1:20,000



Ordnance Survey data © Crown copyright and database right 2022. OS 100030994

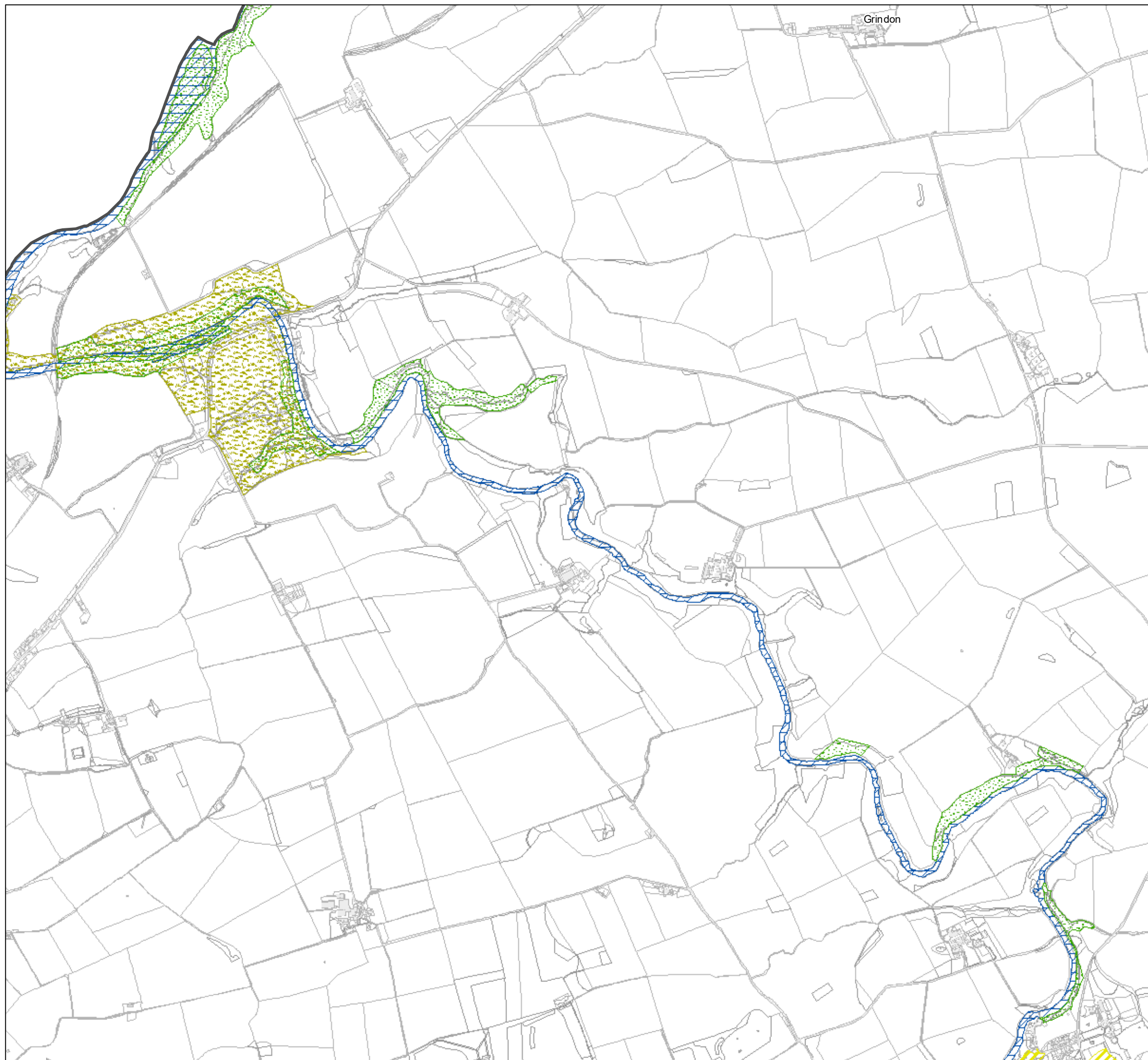




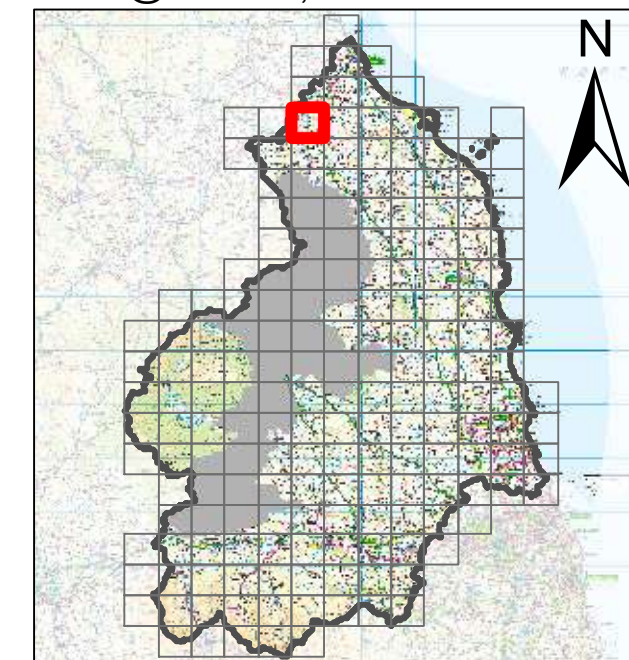
## Northumberland Local Plan

**Legend**

-  Special Areas of Conservation (SACs)
-  Sites of Special Scientific Interest (SSSIs)
-  Ancient Woodland
-  Registered Parks and Gardens
-  Protected Open Space




Scale@ A3:1:20,000



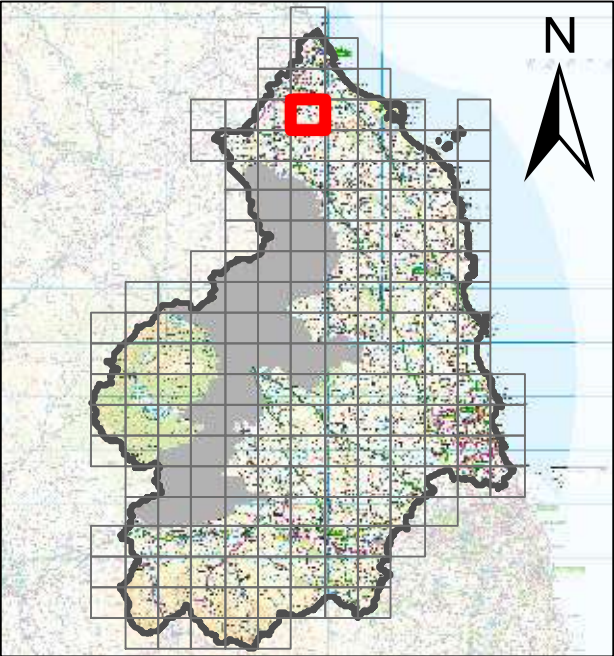
Ordnance Survey data © Crown copyright and  
database right 2022. OS 100030994

Legend

 Ancient Woodland



Scale@ A3:1:20,000





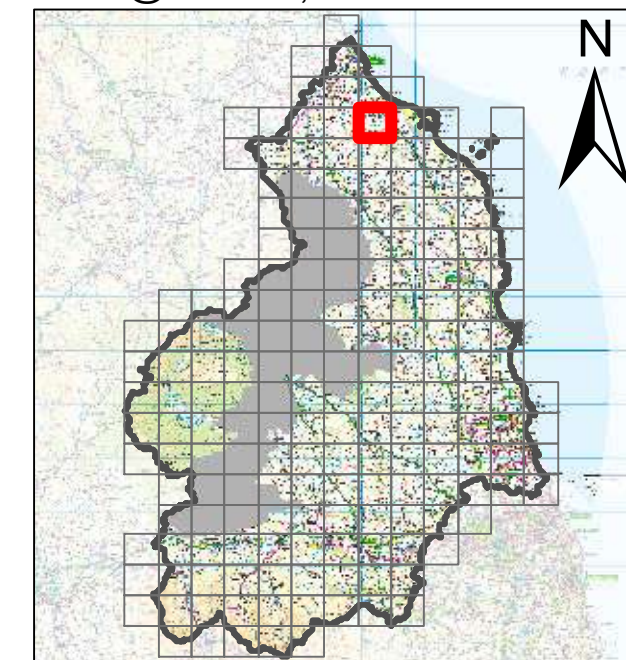
## Northumberland Local Plan

## Legend

- Strategic Road Network
- Local Wildlife and Geological Sites
- North Northumberland Heritage Coast
- Areas of Outstanding Natural Beauty (AONBs)
- Northumberland Coast AONB
- Protected Open Space



Scale@ A3:1:20,000



Ordnance Survey data © Crown copyright and  
database right 2022. OS 100030994

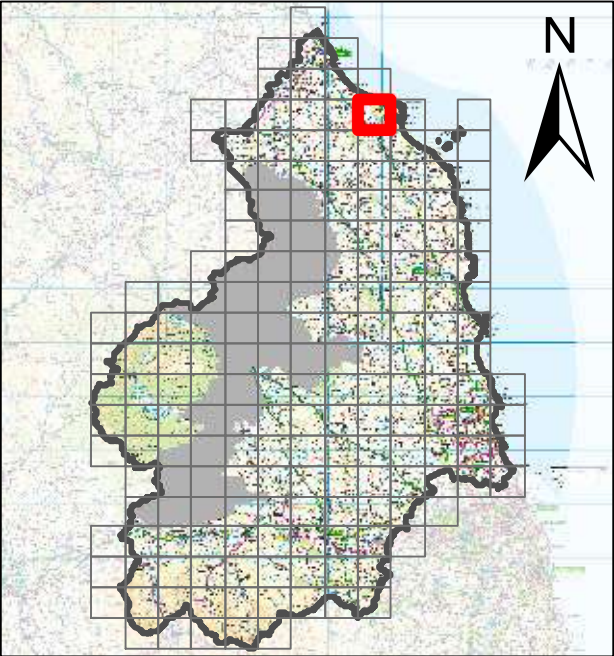


Northumberland Local Plan

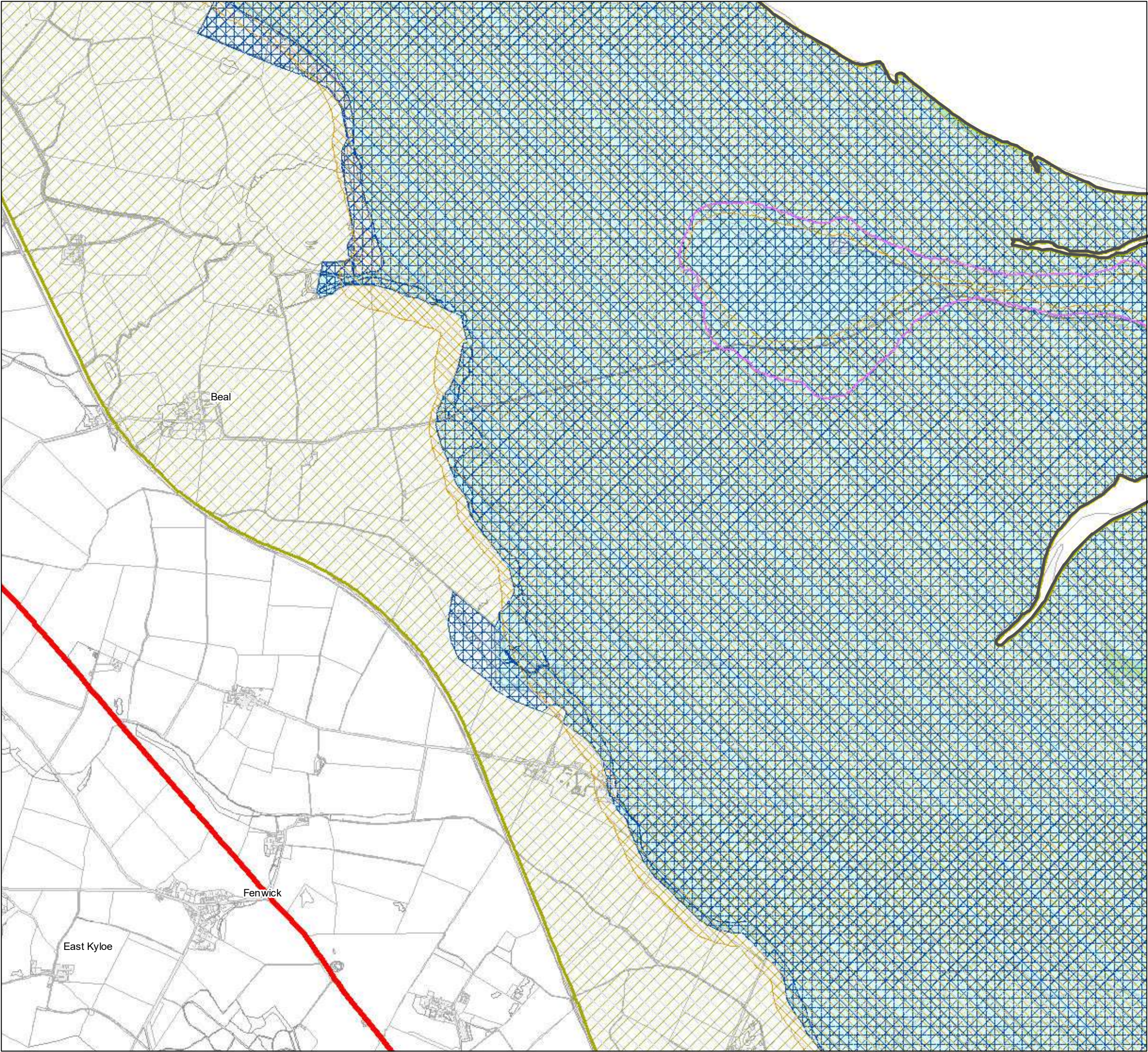
Legend

- Strategic Road Network
- Ramsar Convention Wetlands
- Special Protection Areas (SPAs)
- Special Areas of Conservation (SACs)
- Sites of Special Scientific Interest (SSSIs)
- National Nature Reserves
- Marine Conservation Zones
- North Northumberland Heritage Coast
- Areas of Outstanding Natural Beauty (AONBs)
- Northumberland Coast AONB
- Conservation Areas
- Coastal Change Management Area

Scale@ A3:1:20,000













Ordnance Survey data © Crown copyright and database right 2022. OS 100030994

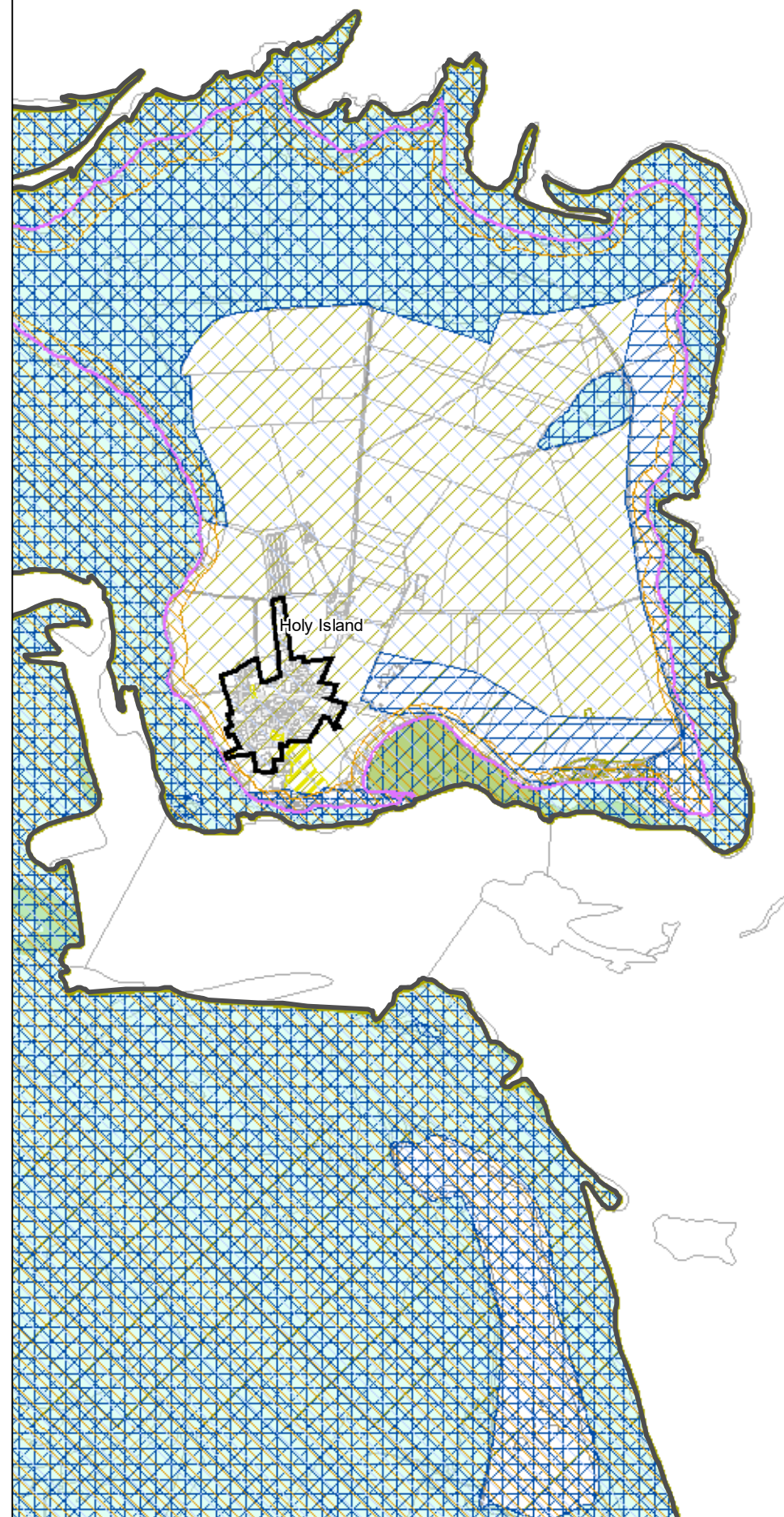




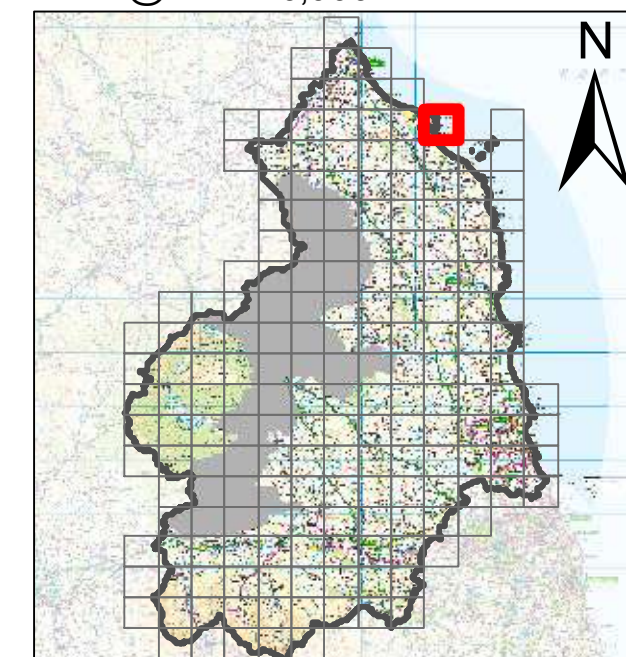
## Northumberland Local Plan

**Legend**

-  Settlement Boundaries
-  Ramsar Convention Wetlands
-  Special Protection Areas (SPAs)
-  Special Areas of Conservation (SACs)
-  Sites of Special Scientific Interest (SSSIs)
-  National Nature Reserves
-  Marine Conservation Zones
-  North Northumberland Heritage Coast
-  Areas of Outstanding Natural Beauty (AONBs)
-  Northumberland Coast AONB
-  Registered Parks and Gardens
-  Conservation Areas
-  Coastal Change Management Area
-  Protected Open Space



Scale@ A3:1:20,000



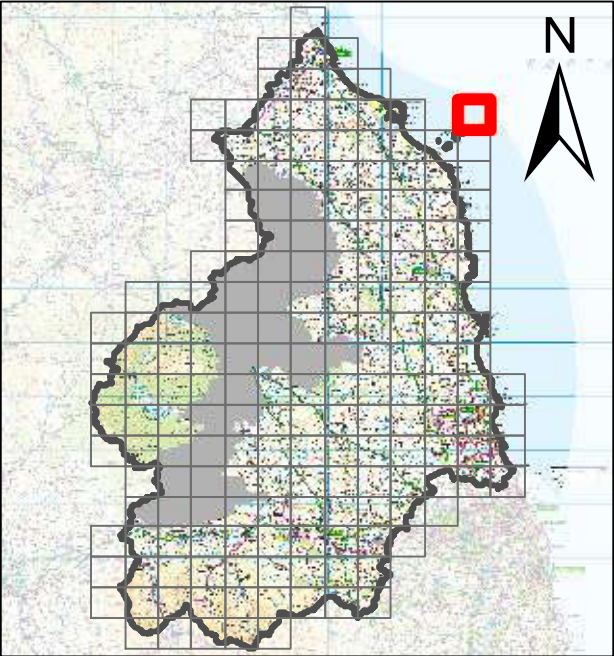
Ordnance Survey data © Crown copyright and  
database right 2022. OS 100030994

Northumberland Local Plan


Legend

-  Special Protection Areas (SPAs)
-  Special Areas of Conservation (SACs)
-  Sites of Special Scientific Interest (SSSIs)
-  National Nature Reserves
-  North Northumberland Heritage Coast
-  Areas of Outstanding Natural Beauty (AONBs)
-  Northumberland Coast AONB

Scale@ A3:1:20,000


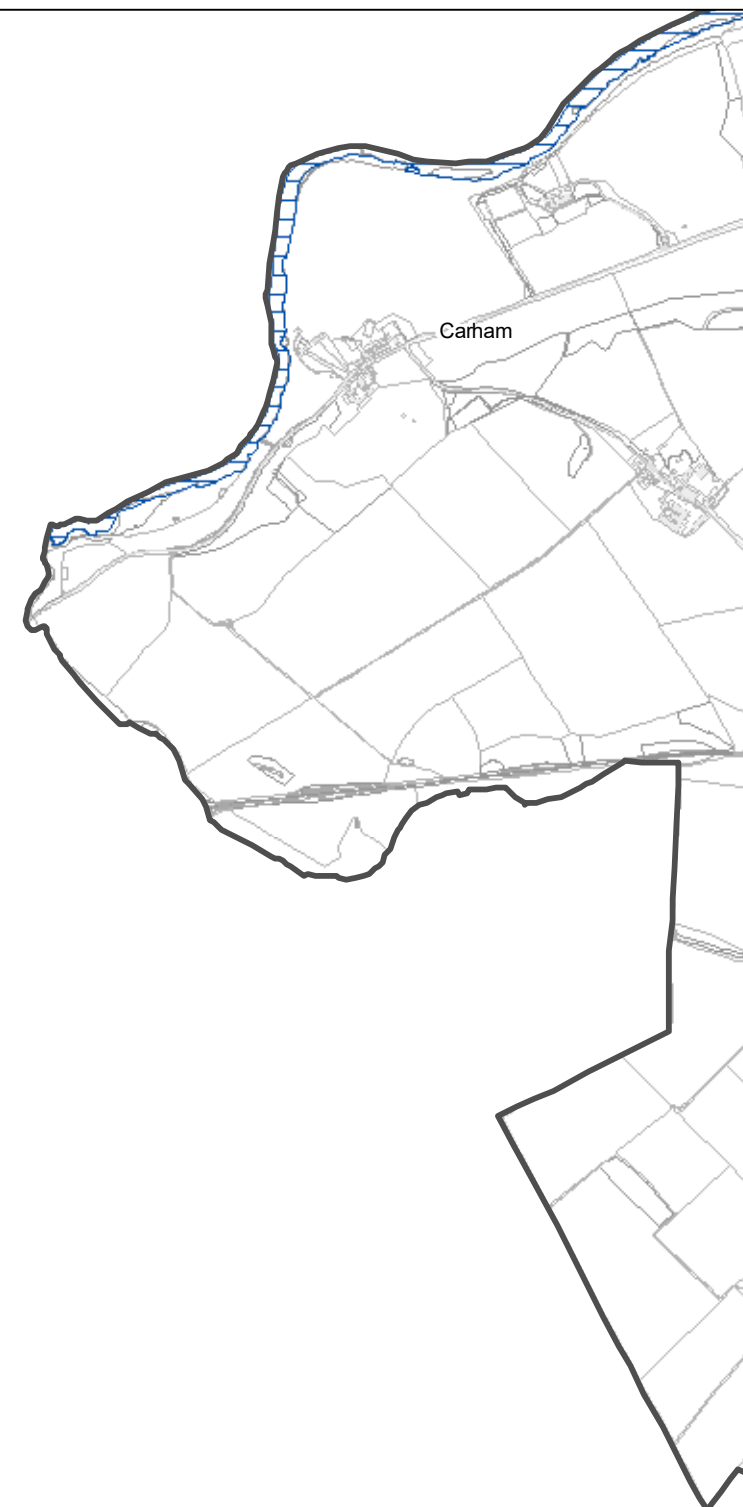


Ordnance Survey data © Crown copyright and database right 2022. OS 100030994

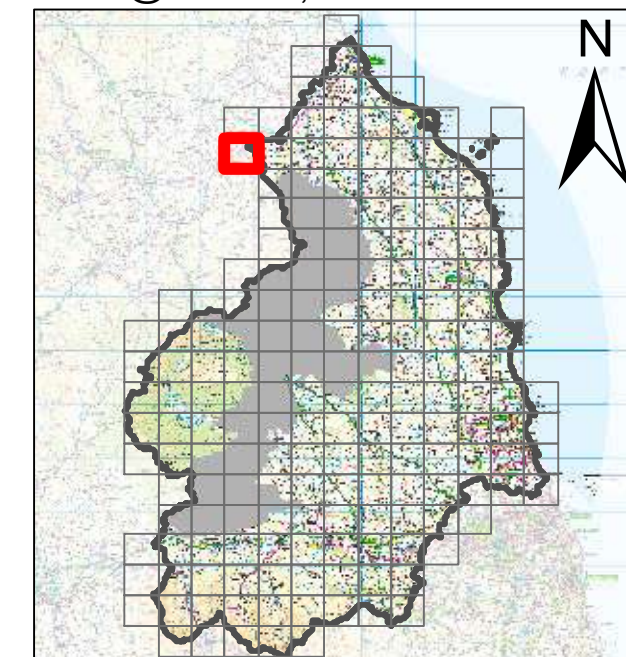




## Northumberland Local Plan

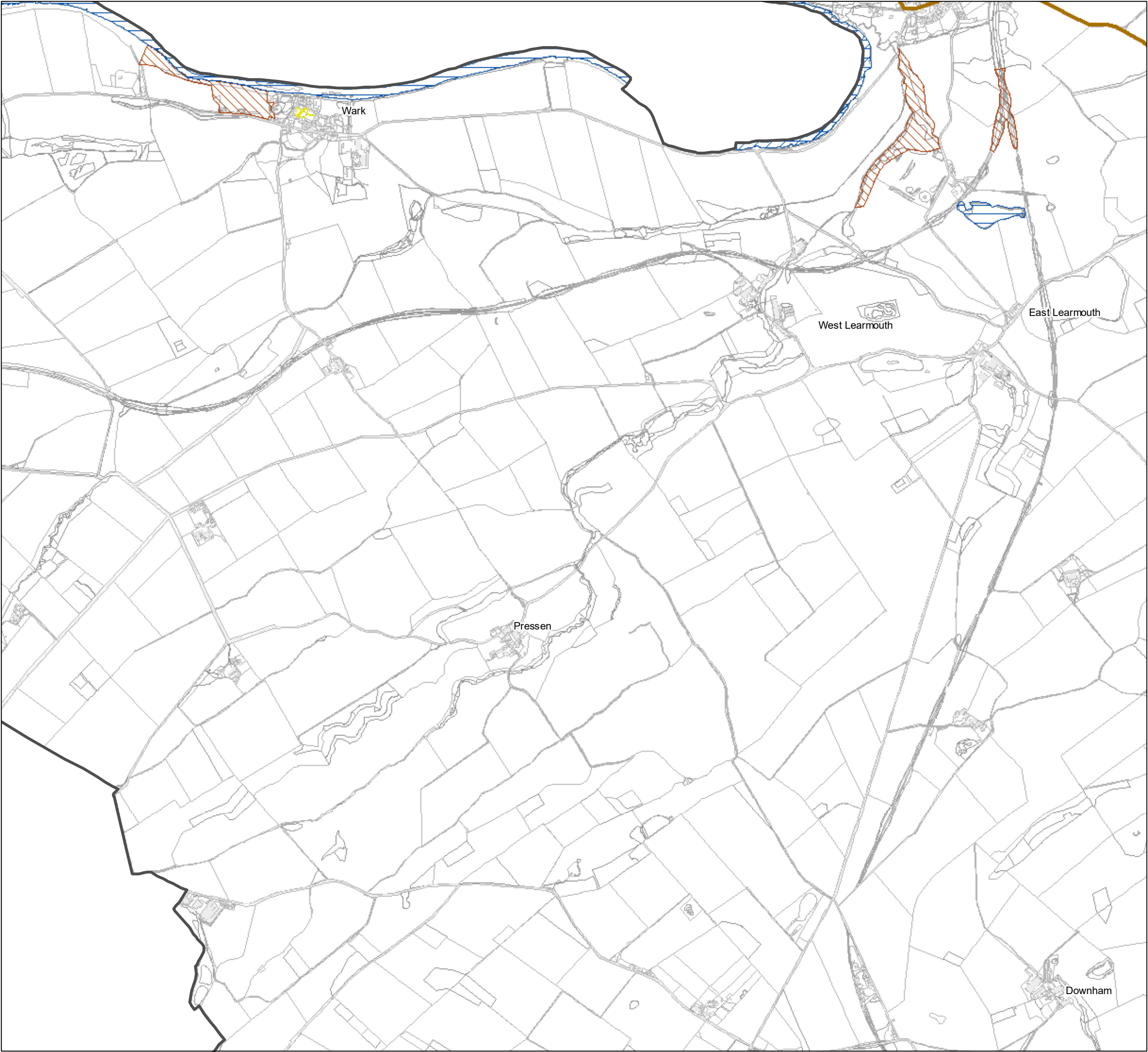
**Legend** Sites of Special Scientific Interest (SSSIs)

Scale@ A3:1:20,000

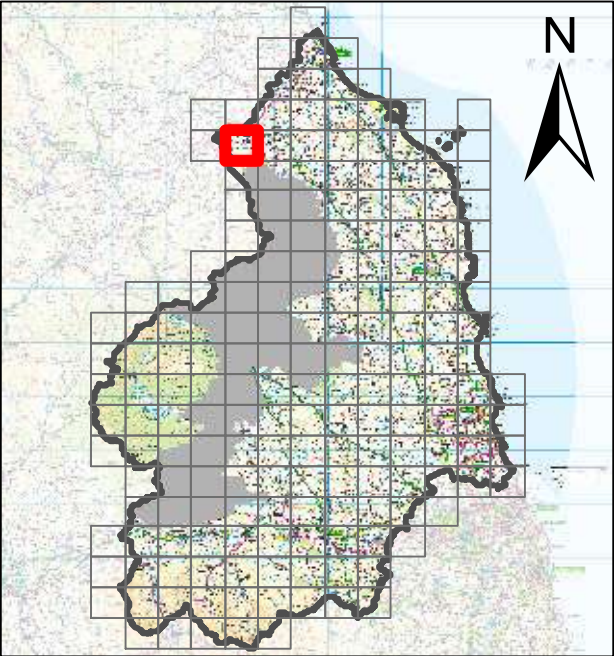
Ordnance Survey data © Crown copyright and  
database right 2022. OS 100030994

Legend

- National Primary Routes
- Special Areas of Conservation (SACs)
- Sites of Special Scientific Interest (SSSIs)
- Local Wildlife and Geological Sites
- Protected Open Space



Scale@ A3:1:20,000

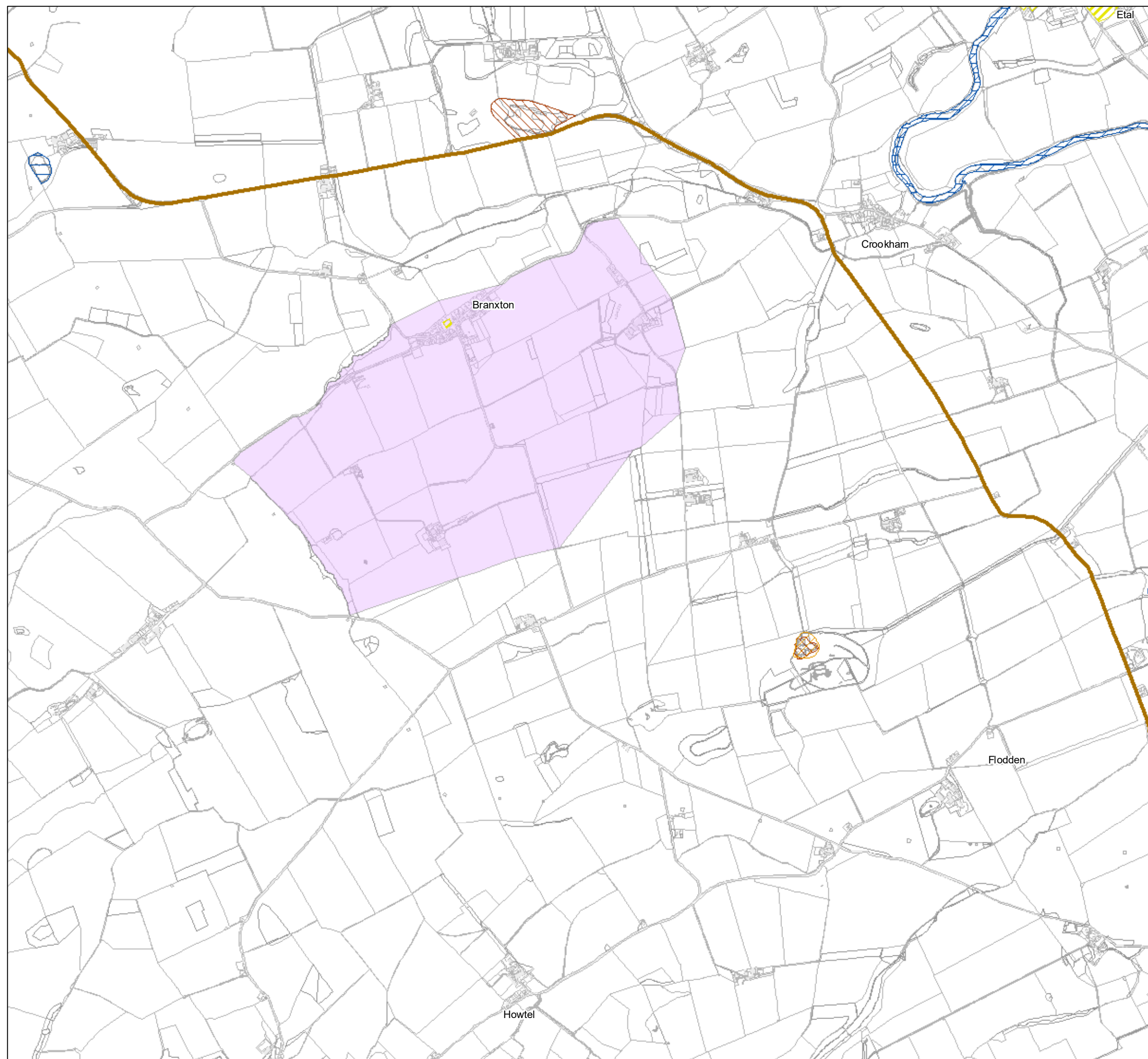




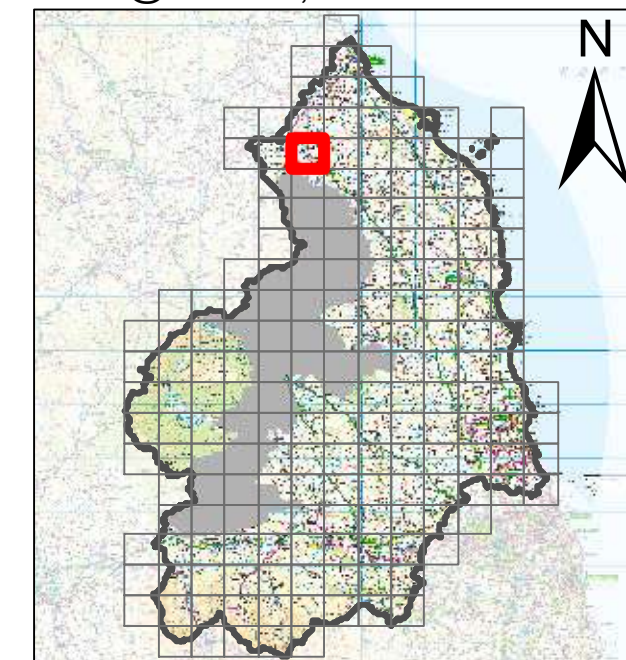
## Northumberland Local Plan

## Legend

-  National Primary Routes
-  Special Areas of Conservation (SACs)
-  Sites of Special Scientific Interest (SSSIs)
-  Local Wildlife and Geological Sites
-  Non-Statutory Nature Reserves
-  Registered Battlefields
-  Protected Open Space



Scale@ A3:1:20,000



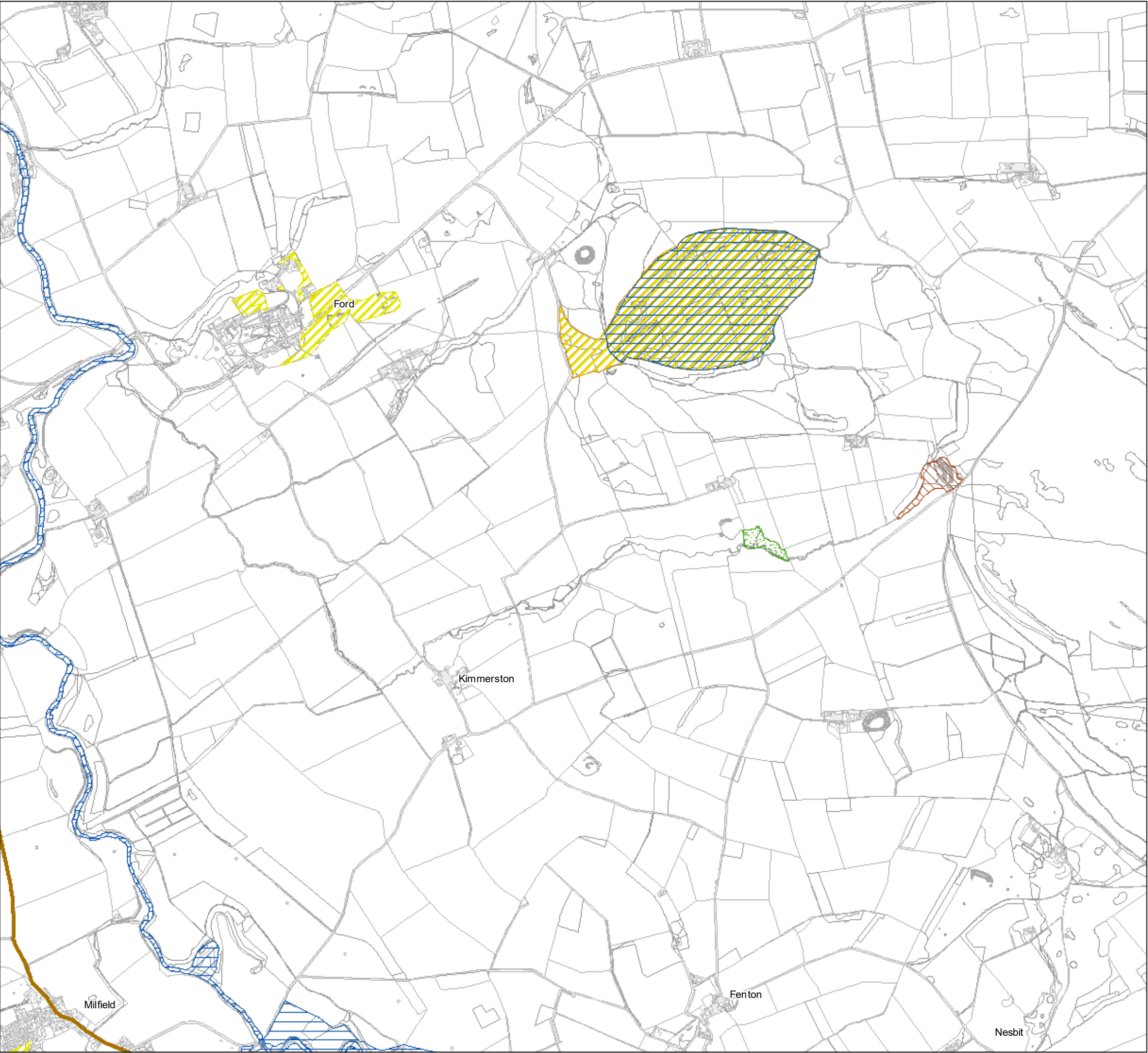
Ordnance Survey data © Crown copyright and  
database right 2022. OS 100030994



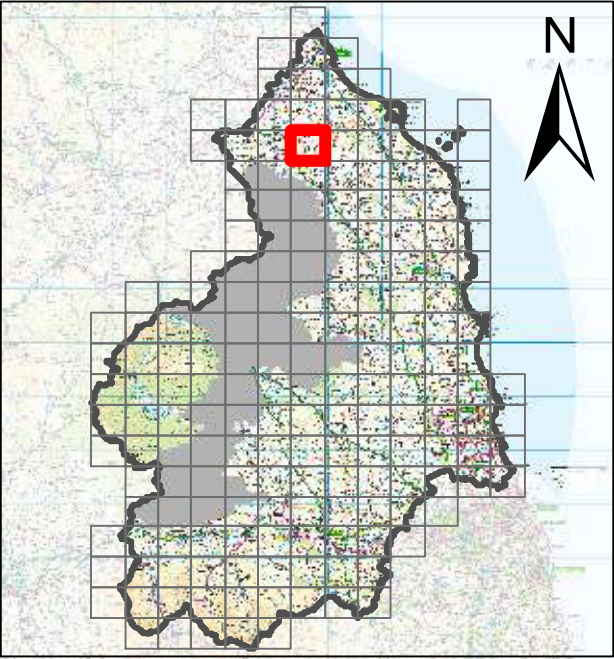
Northumberland Local Plan

Legend

- National Primary Routes
- Special Areas of Conservation (SACs)
- Sites of Special Scientific Interest (SSSIs)
- Local Wildlife and Geological Sites
- Non-Statutory Nature Reserves
- Ancient Woodland
- Protected Open Space



Scale@ A3:1:20,000

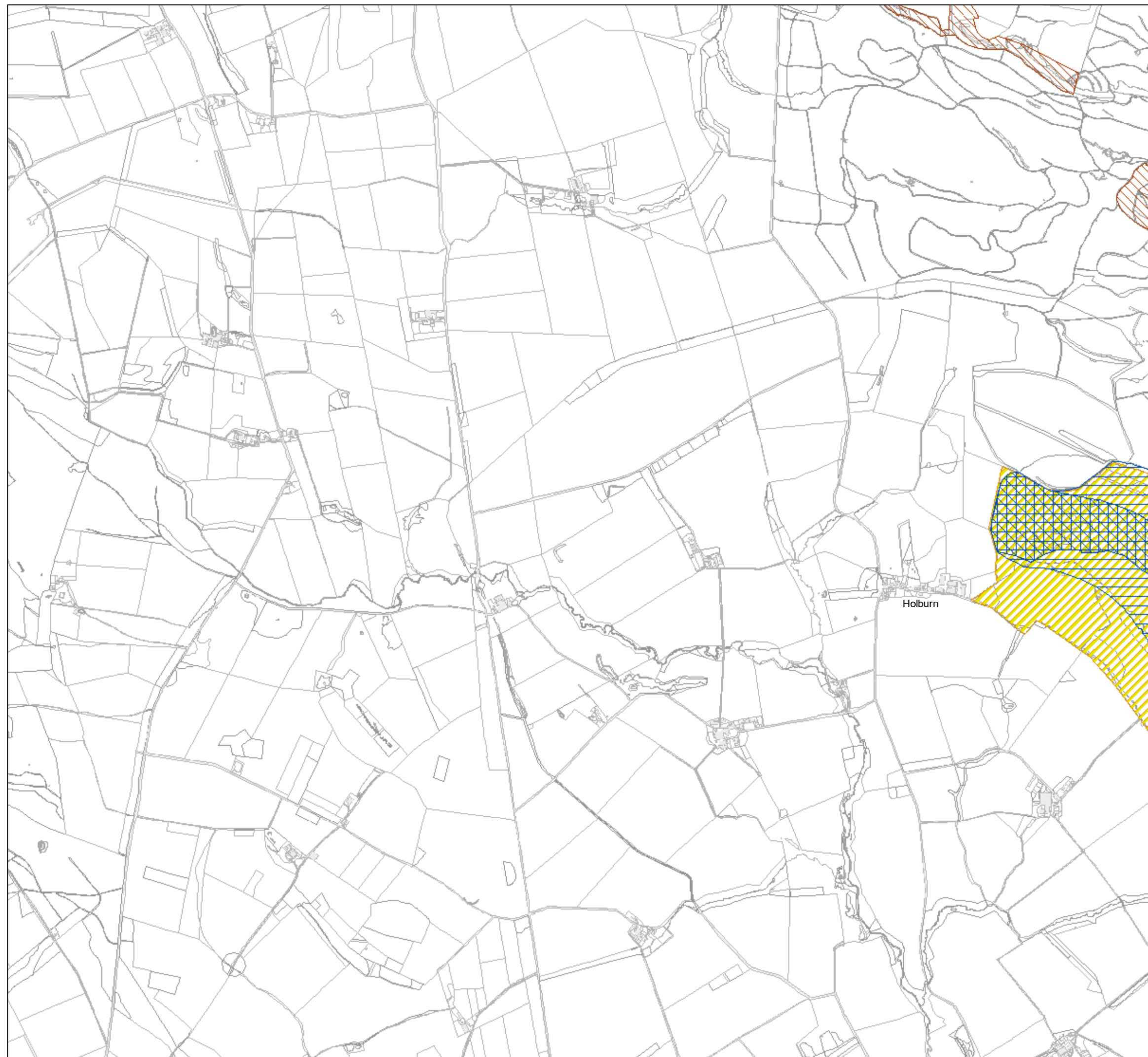




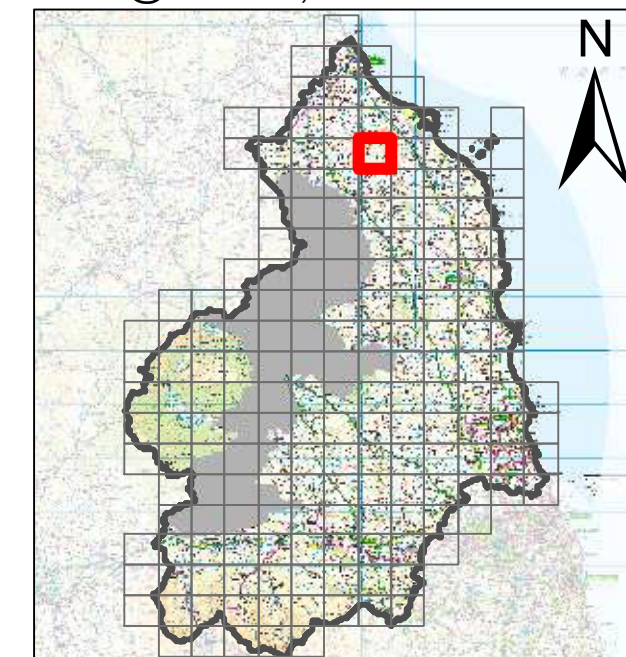
## Northumberland Local Plan

## Legend

-  Ramsar Convention Wetlands
-  Special Protection Areas (SPAs)
-  Sites of Special Scientific Interest (SSSIs)
-  Local Wildlife and Geological Sites
-  Non-Statutory Nature Reserves
-  Protected Open Space



Scale@ A3:1:20,000



Ordnance Survey data © Crown copyright and  
database right 2022. OS 100030994

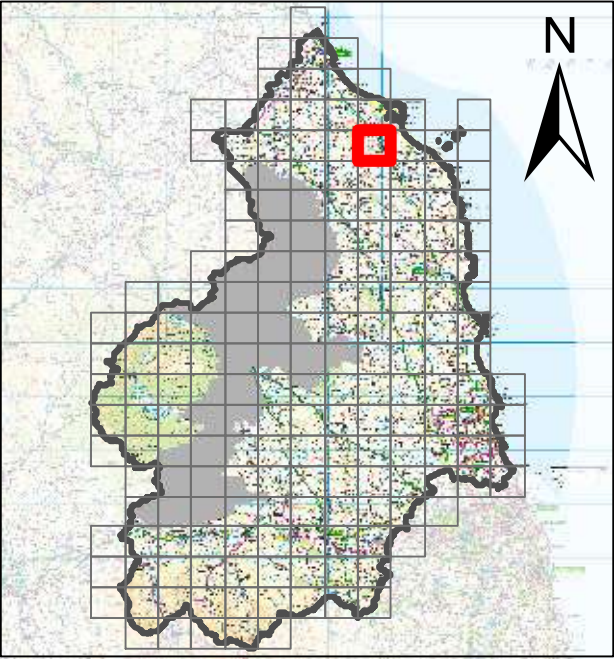


Northumberland Local Plan

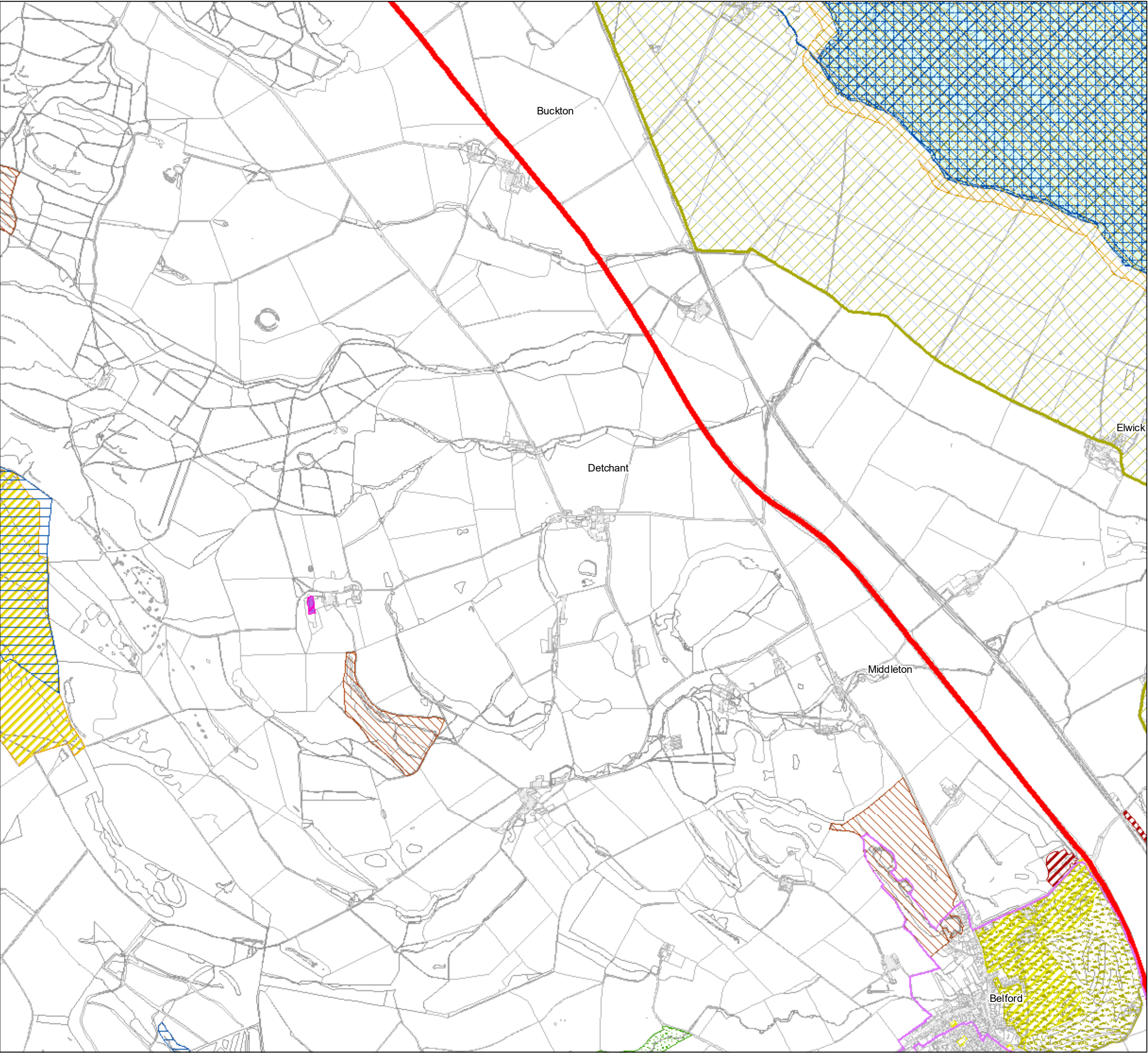
Legend

- General Employment Land Allocations
- Areas for Flexible Employment Uses
- Strategic Road Network
- Ramsar Convention Wetlands
- Special Protection Areas (SPAs)
- Special Areas of Conservation (SACs)
- Sites of Special Scientific Interest (SSSIs)
- National Nature Reserves
- Local Wildlife and Geological Sites
- Non-Statutory Nature Reserves
- Ancient Woodland
- North Northumberland Heritage Coast
- Areas of Outstanding Natural Beauty (AONBs)
- Northumberland Coast AONB
- Registered Parks and Gardens
- Conservation Areas
- Coastal Change Management Area
- Safeguarded Minerals Infrastructure
- Protected Open Space

Scale@ A3:1:20,000



Ordnance Survey data © Crown copyright and database right 2022. OS 100030994

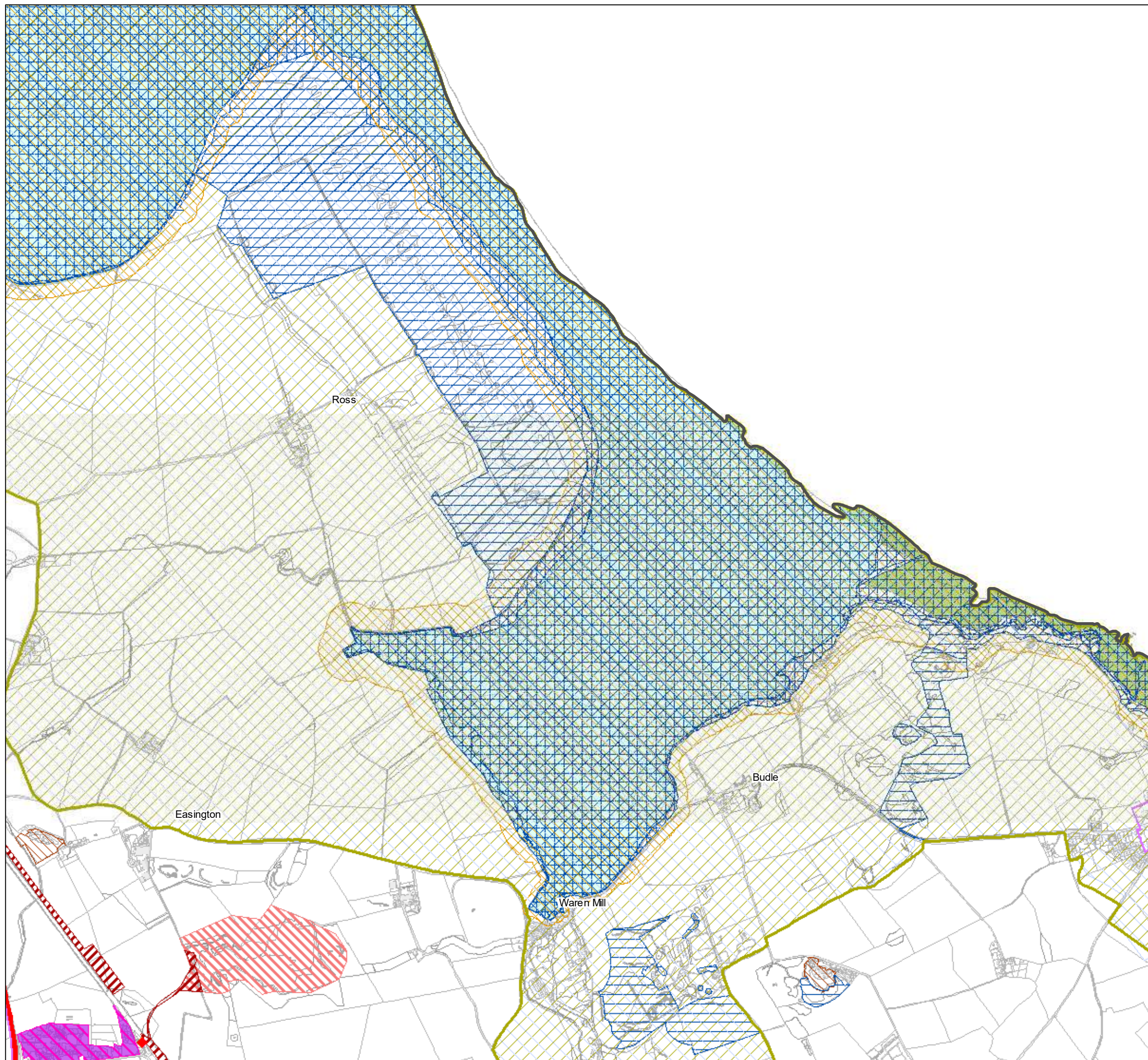




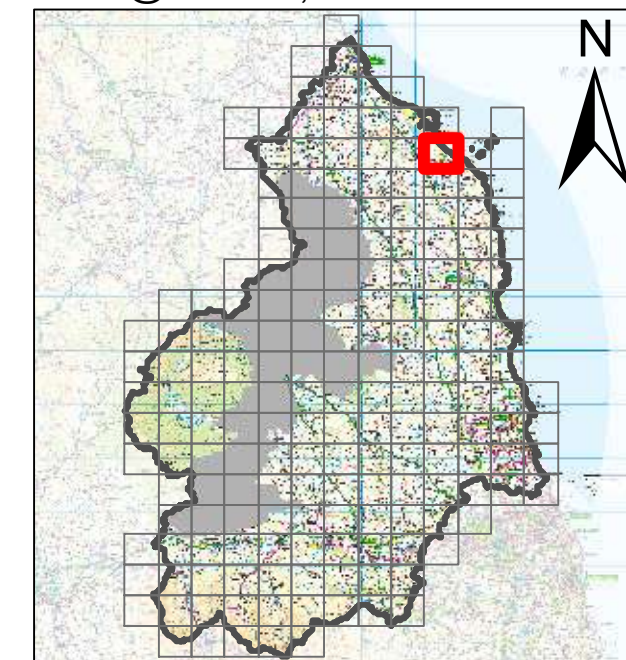
## Northumberland Local Plan

## Legend

- General Employment Land Allocations
- Key General Employment Areas
- Strategic Road Network
- Potential Station Sites
- Ramsar Convention Wetlands
- Special Protection Areas (SPAs)
- Special Areas of Conservation (SACs)
- Sites of Special Scientific Interest (SSSIs)
- National Nature Reserves
- Marine Conservation Zones
- Local Wildlife and Geological Sites
- North Northumberland Heritage Coast
- Areas of Outstanding Natural Beauty (AONBs)
- Northumberland Coast AONB
- Conservation Areas
- Coastal Change Management Area
- Safeguarded Minerals Infrastructure
- Aggregate Mineral Site Allocations Crushed Rock



Scale@ A3:1:20,000



Ordnance Survey data © Crown copyright and  
database right 2022. OS 100030994

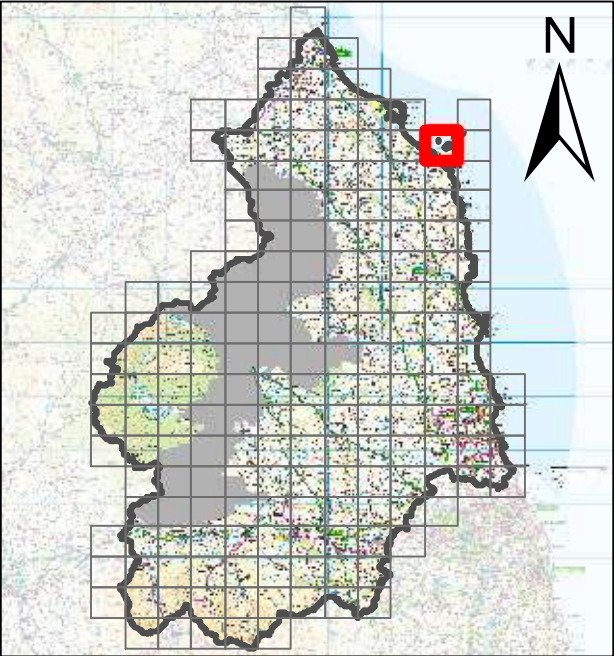


Northumberland Local Plan

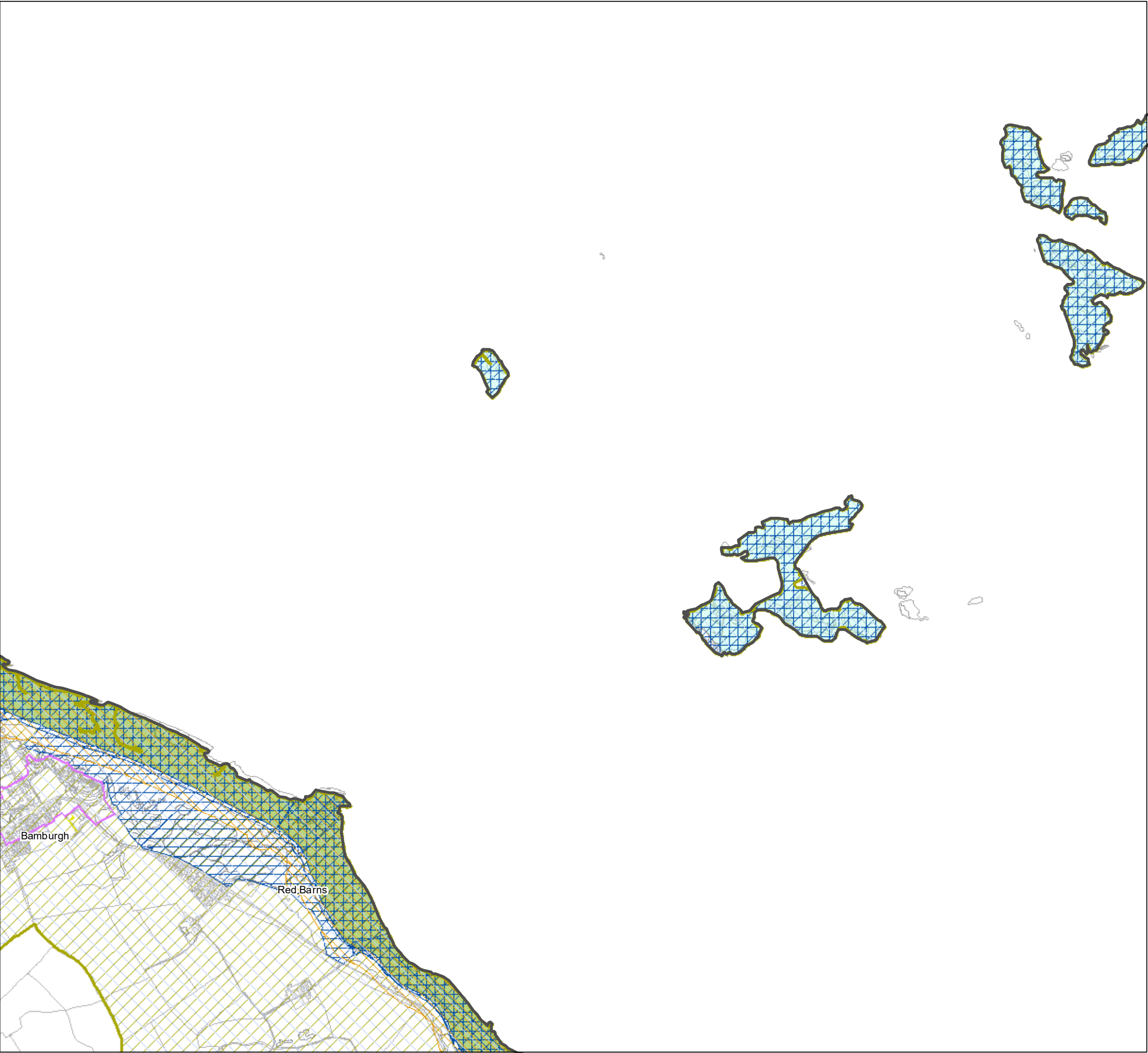
Legend

- Ramsar Convention Wetlands
- Special Protection Areas (SPAs)
- Special Areas of Conservation (SACs)
- Sites of Special Scientific Interest (SSSIs)
- National Nature Reserves
- Marine Conservation Zones
- North Northumberland Heritage Coast
- Areas of Outstanding Natural Beauty (AONBs)
- Northumberland Coast AONB
- Conservation Areas
- Coastal Change Management Area
- Protected Open Space

Scale@ A3:1:20,000



Ordnance Survey data © Crown copyright and database right 2022. OS 100030994






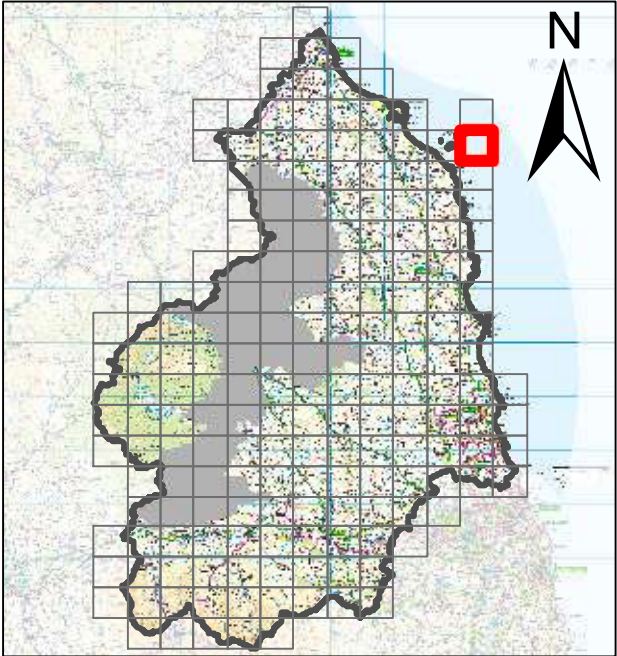
Northumberland Local Plan

Legend

-  Special Protection Areas (SPAs)
-  Special Areas of Conservation (SACs)
-  Sites of Special Scientific Interest (SSSIs)
-  National Nature Reserves
-  North Northumberland Heritage Coast
-  Areas of Outstanding Natural Beauty (AONBs)
-  Northumberland Coast AONB

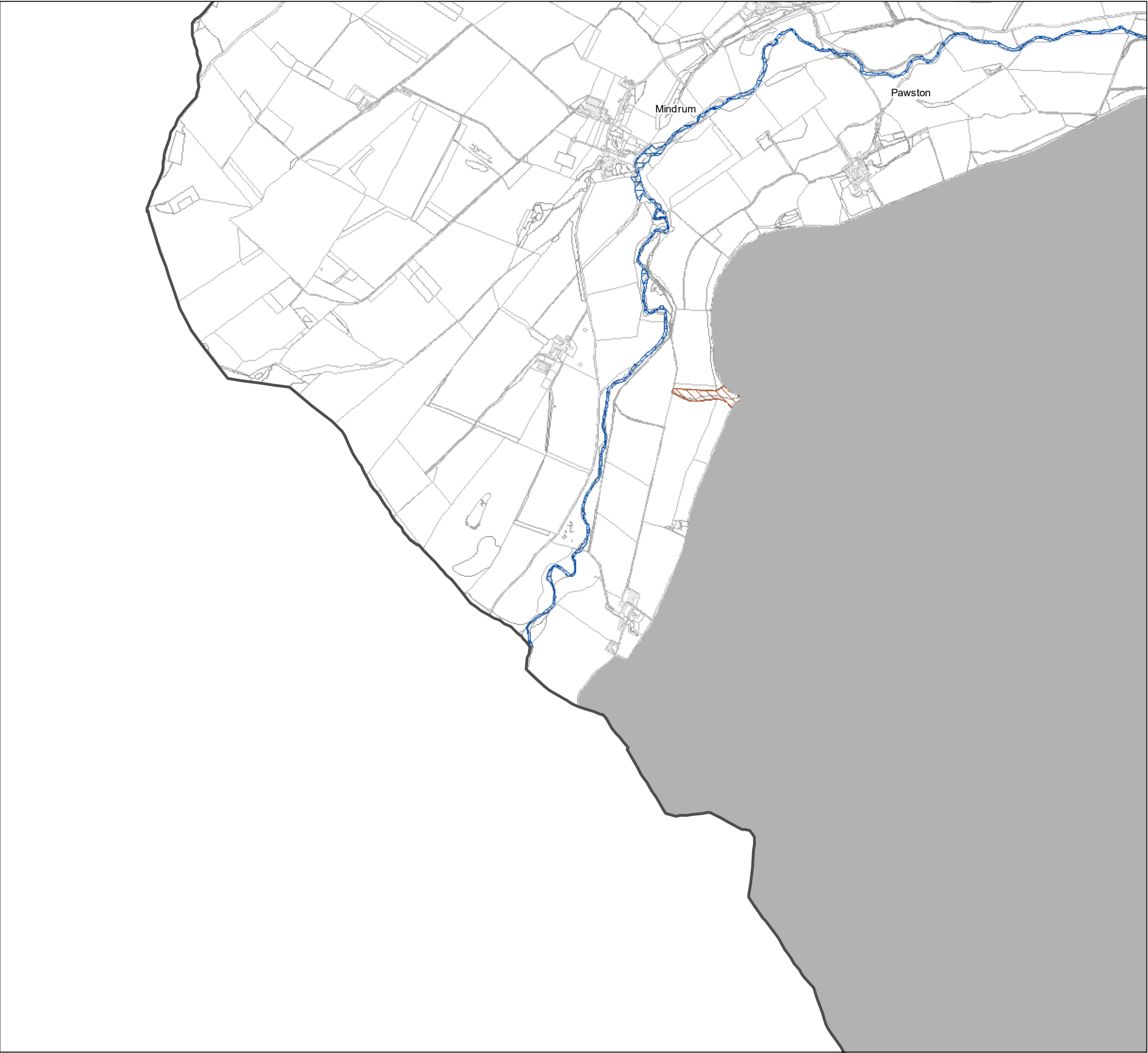


Scale@ A3:1:20,000

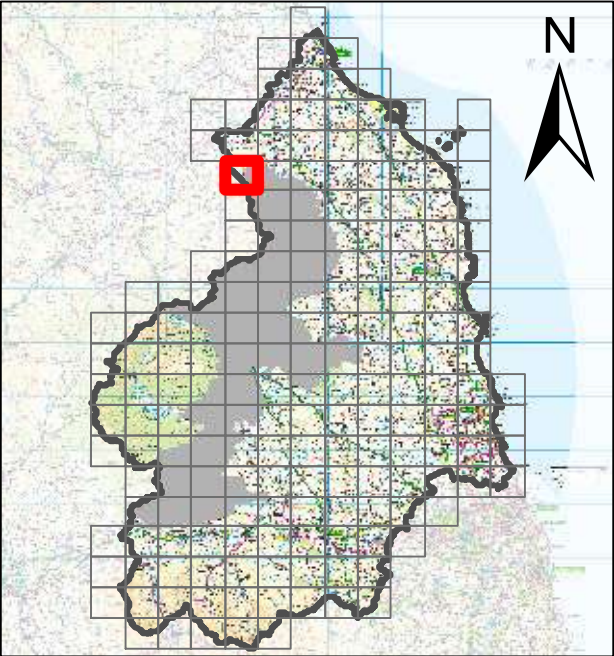


Ordnance Survey data © Crown copyright and database right 2022. OS 100030994

- Legend**
- Special Areas of Conservation (SACs)
  - Sites of Special Scientific Interest (SSSIs)
  - Northumberland National Park
  - Local Wildlife and Geological Sites



Scale@ A3:1:20,000





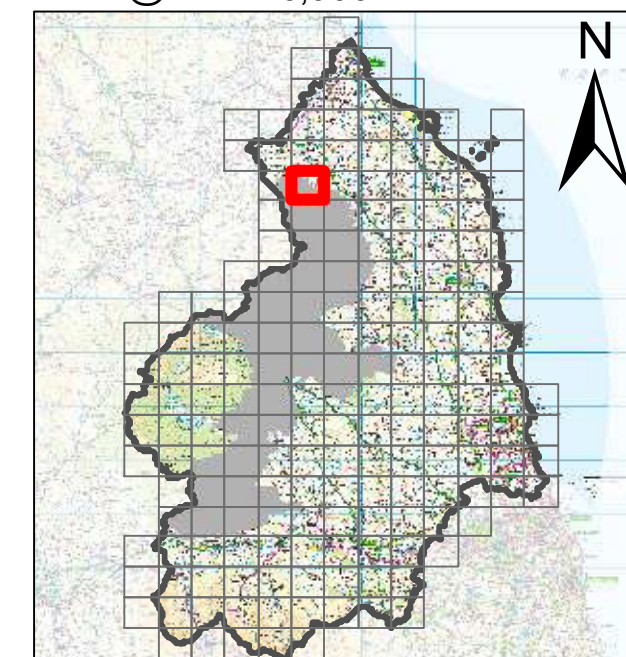
## Northumberland Local Plan

### Legend

-  Special Areas of Conservation (SACs)
-  Sites of Special Scientific Interest (SSSIs)
-  Northumberland National Park
-  Local Wildlife and Geological Sites
-  Conservation Areas



Scale@ A3:1:20,000



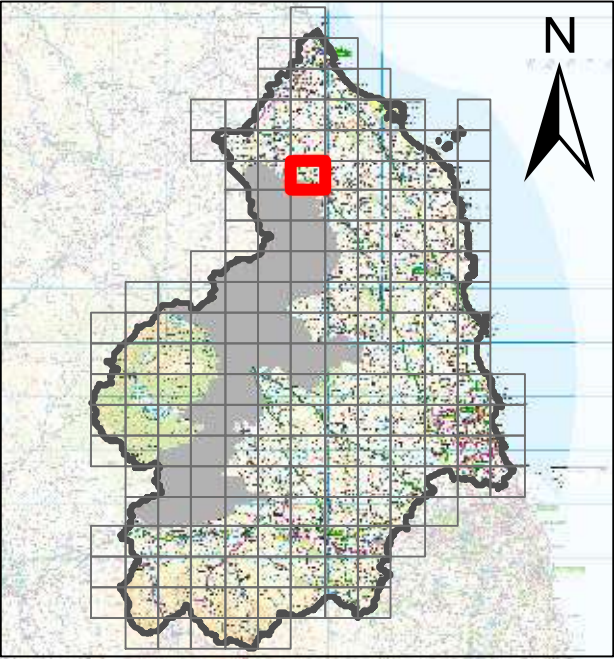
Ordnance Survey data © Crown copyright and  
database right 2022. OS 100030994

Northumberland Local Plan

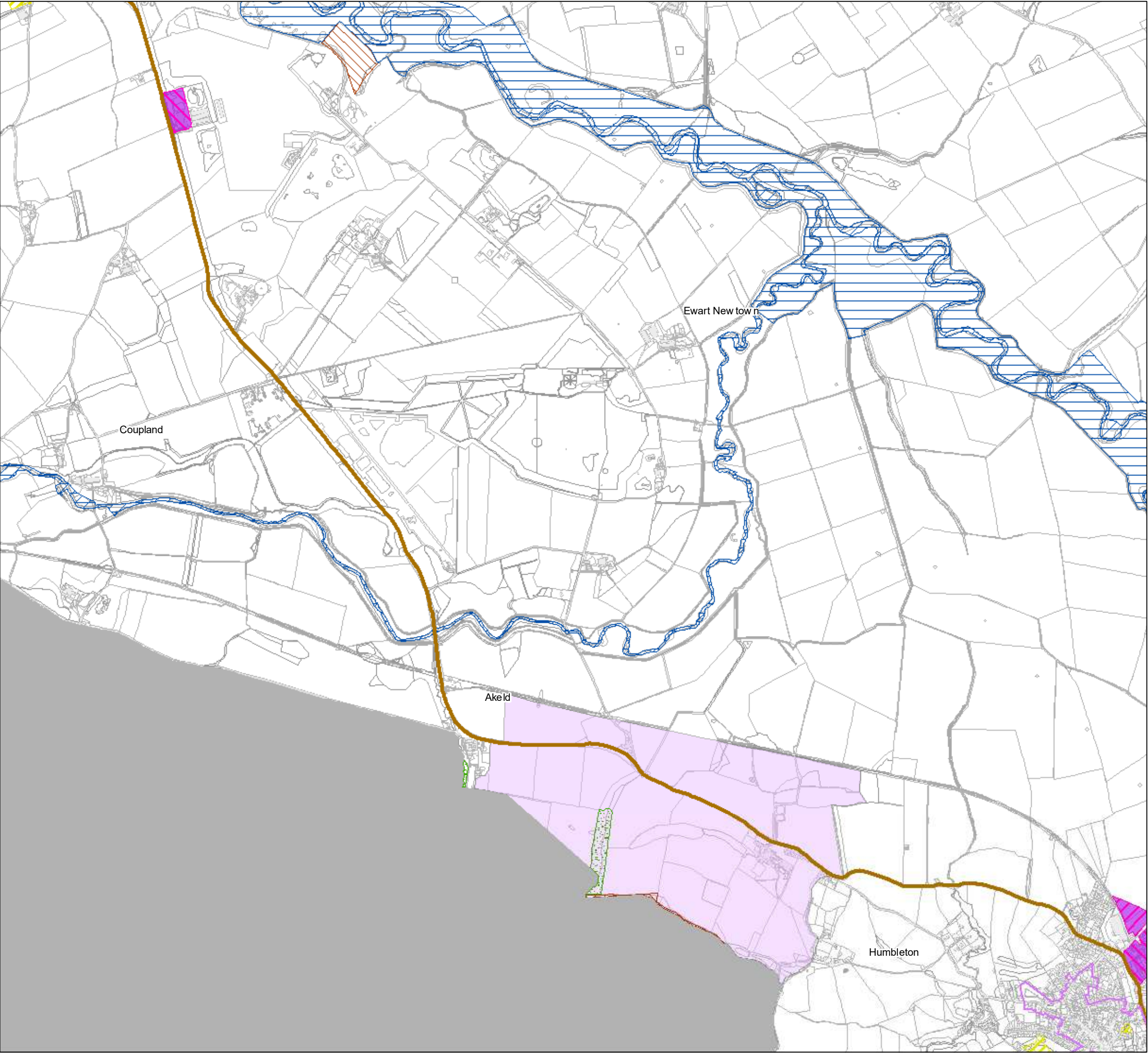
Legend

- General Employment Land Allocations
- Key General Employment Areas
- Areas for Flexible Employment Uses
- National Primary Routes
- Special Areas of Conservation (SACs)
- Sites of Special Scientific Interest (SSSIs)
- Northumberland National Park
- Local Wildlife and Geological Sites
- Ancient Woodland
- Registered Battlefields
- Conservation Areas
- Protected Open Space

Scale@ A3:1:20,000



Ordnance Survey data © Crown copyright and database right 2022. OS 100030994

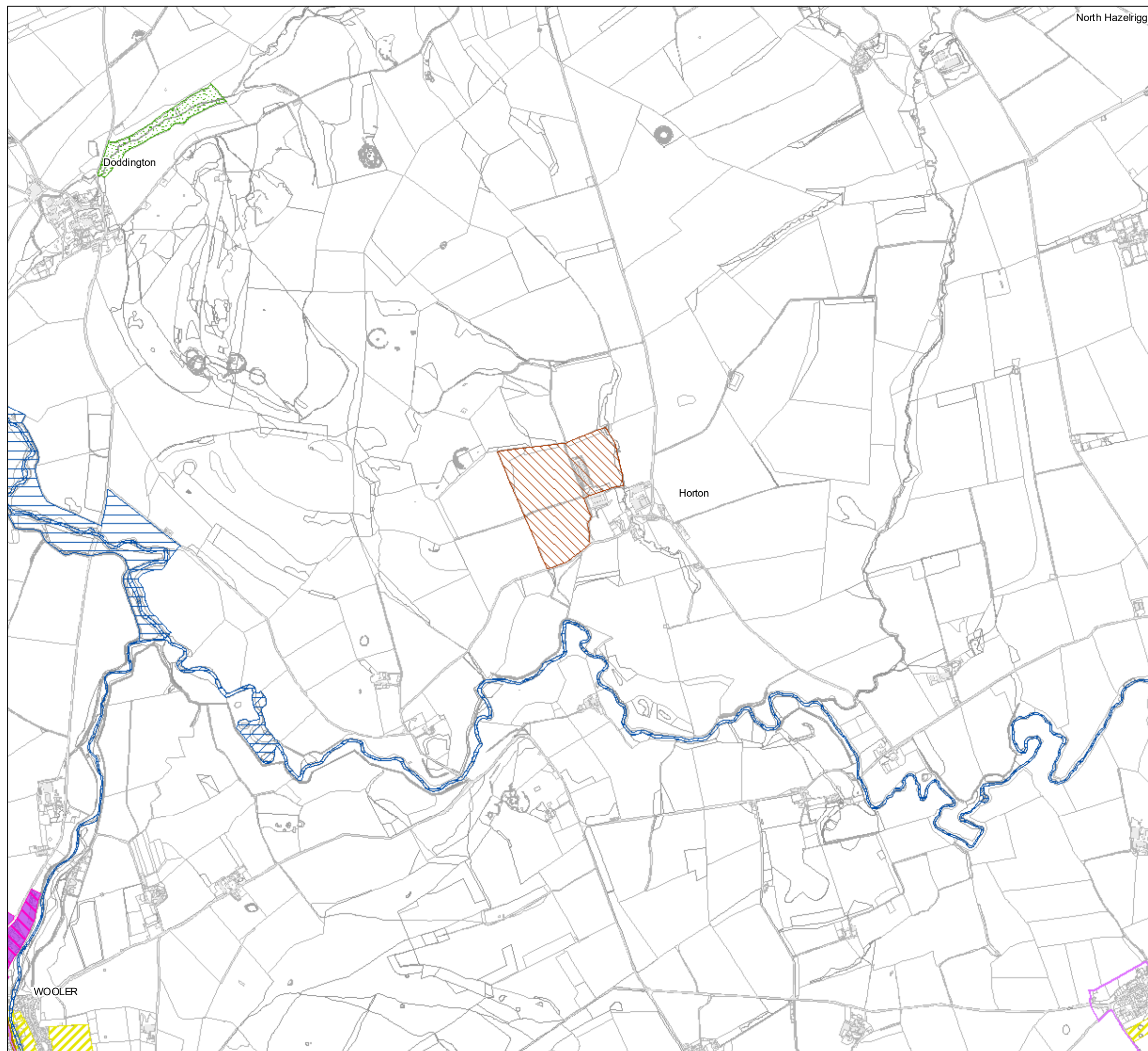




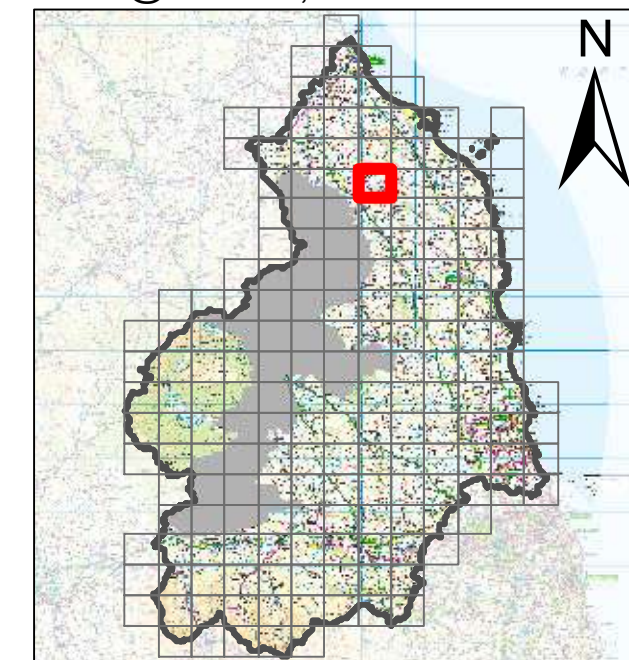
## Northumberland Local Plan

## Legend

- General Employment Land Allocations
- Key General Employment Areas
- Areas for Flexible Employment Uses
- National Primary Routes
- Special Areas of Conservation (SACs)
- Sites of Special Scientific Interest (SSSIs)
- Local Wildlife and Geological Sites
- Ancient Woodland
- Conservation Areas
- Protected Open Space



Scale@ A3:1:20,000



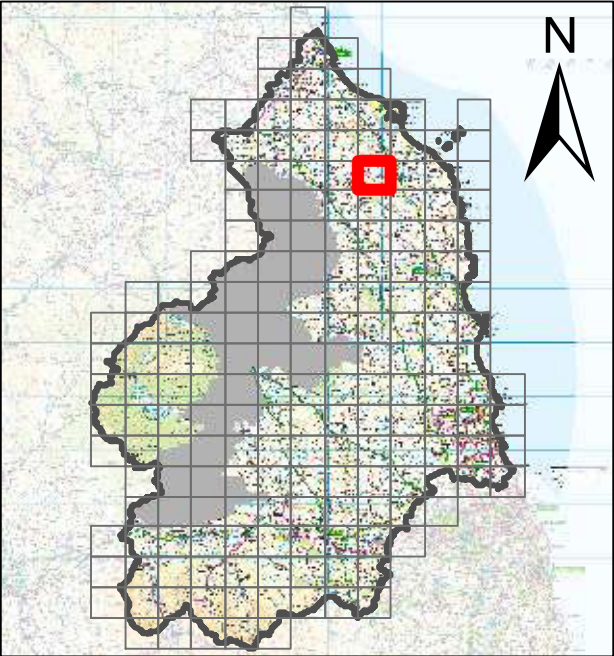
Ordnance Survey data © Crown copyright and  
database right 2022. OS 100030994



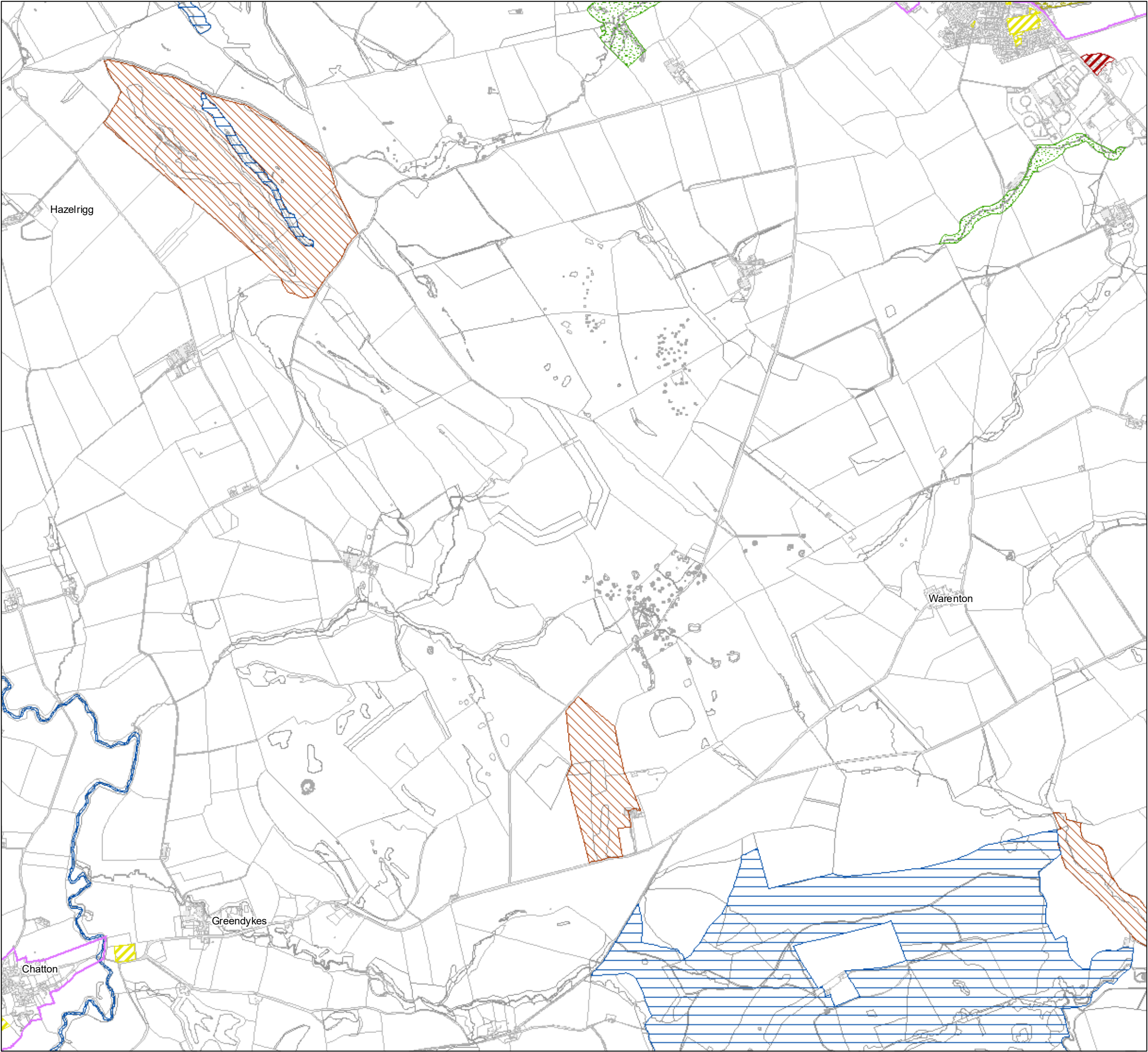
Northumberland Local Plan

- Legend**
- Special Areas of Conservation (SACs)
  - Sites of Special Scientific Interest (SSSIs)
  - Local Wildlife and Geological Sites
  - Ancient Woodland
  - Registered Parks and Gardens
  - Conservation Areas
  - Safeguarded Minerals Infrastructure
  - Protected Open Space

Scale@ A3:1:20,000

















Ordnance Survey data © Crown copyright and database right 2022. OS 100030994

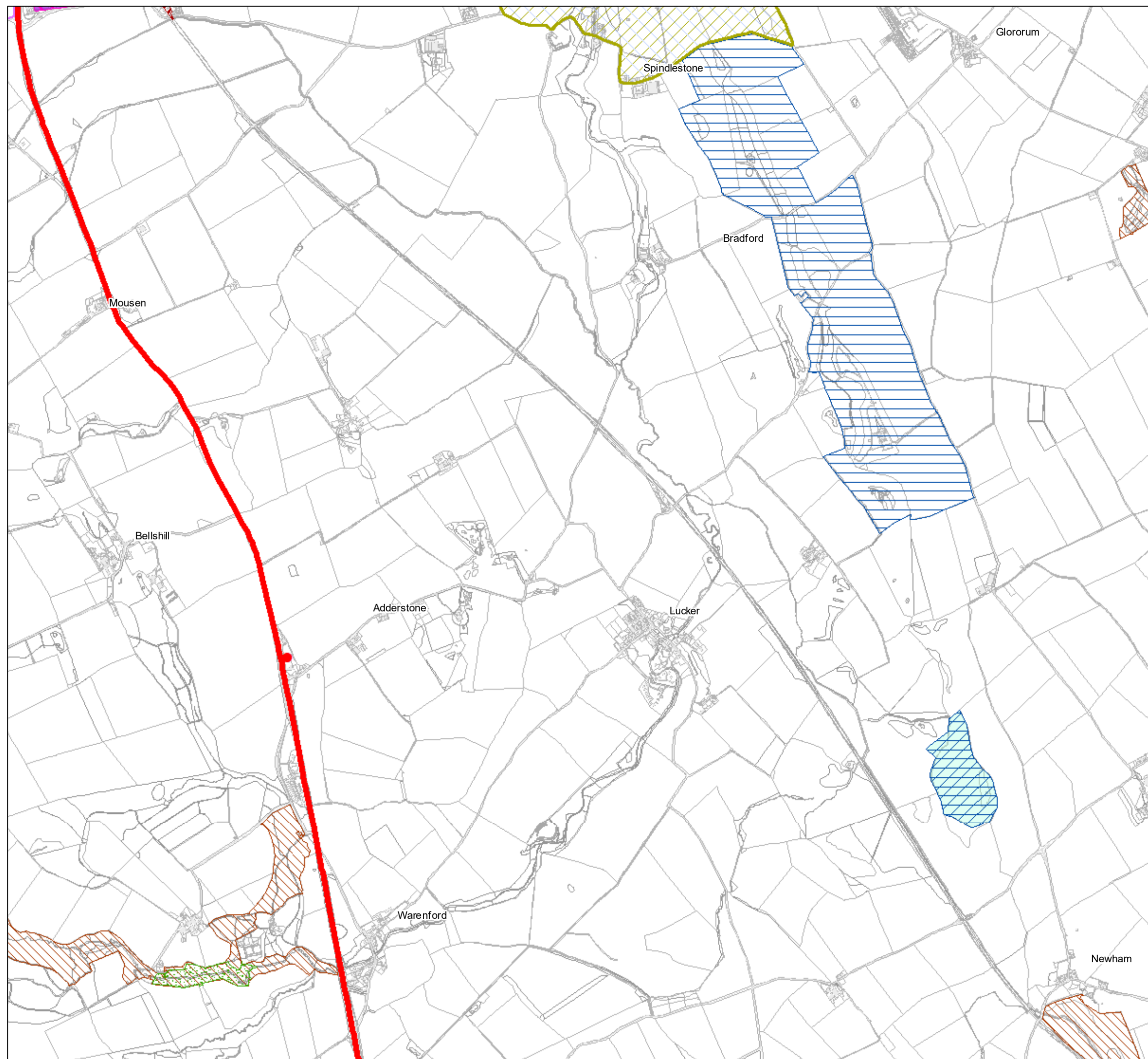




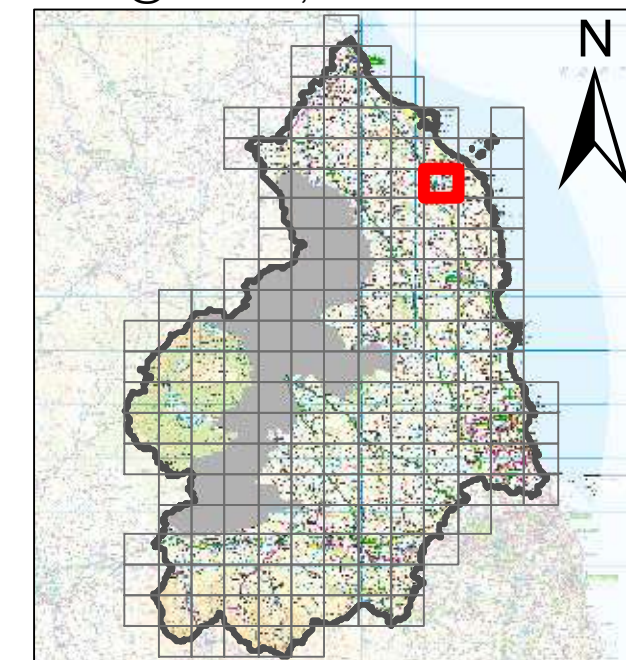
## Northumberland Local Plan

## Legend

-  General Employment Land Allocations
-  Key General Employment Areas
-  Strategic Road Network
-  Strategic Road Network Improvements
-  Special Areas of Conservation (SACs)
-  Sites of Special Scientific Interest (SSSIs)
-  National Nature Reserves
-  Local Wildlife and Geological Sites
-  Ancient Woodland
-  North Northumberland Heritage Coast
-  Areas of Outstanding Natural Beauty (AONBs)
-  Northumberland Coast AONB
-  Conservation Areas
-  Safeguarded Minerals Infrastructure



Scale@ A3:1:20,000



Ordnance Survey data © Crown copyright and  
database right 2022. OS 100030994

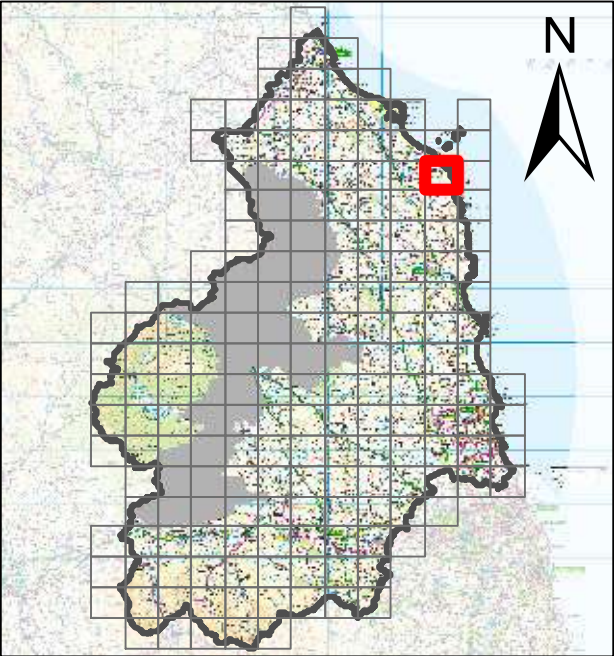


Northumberland Local Plan

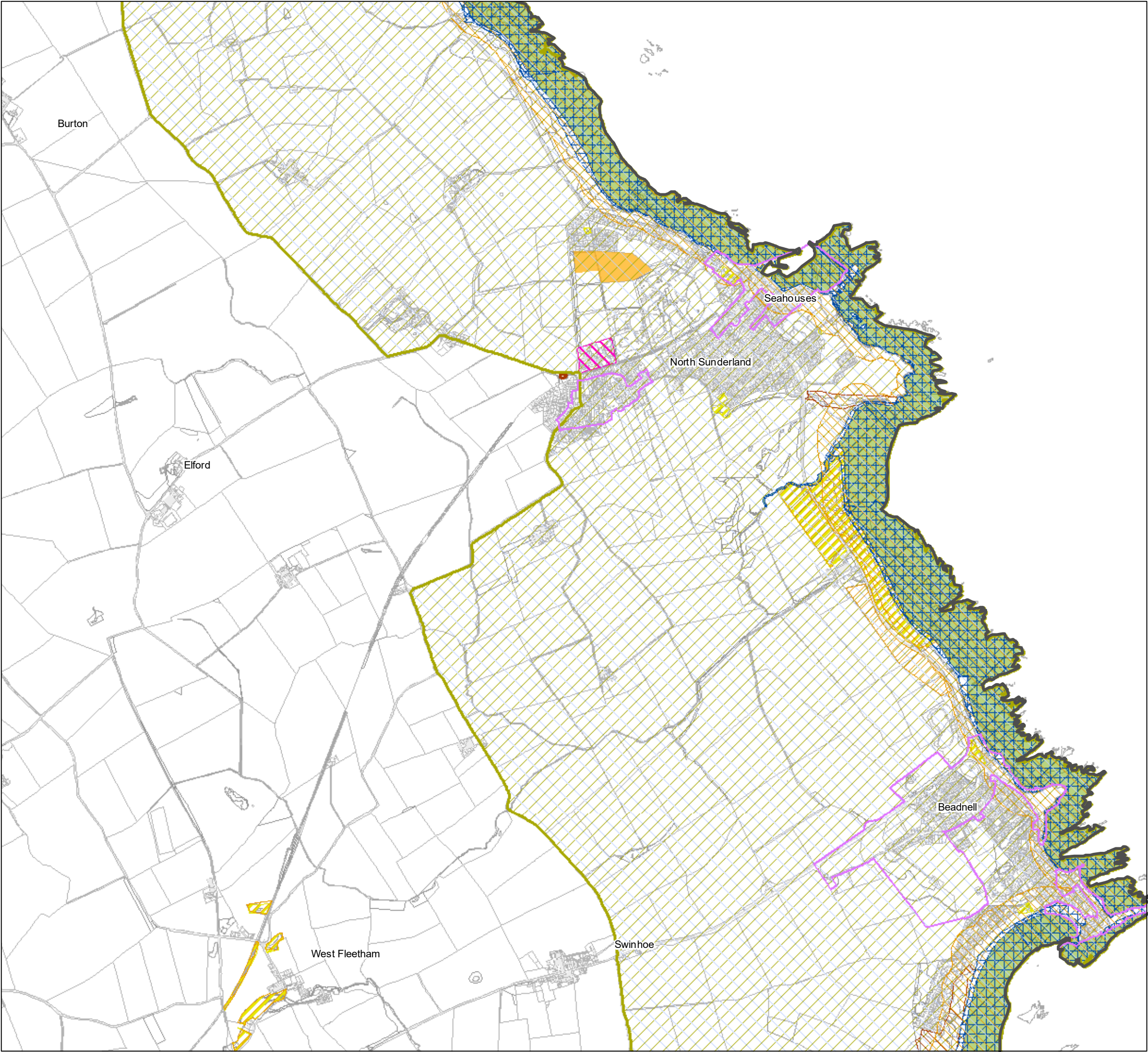
Legend

- Key General Employment Areas
- Housing Development Site Allocations
- Ramsar Convention Wetlands
- Special Protection Areas (SPAs)
- Special Areas of Conservation (SACs)
- Sites of Special Scientific Interest (SSSIs)
- Marine Conservation Zones
- Local Wildlife and Geological Sites
- Non-Statutory Nature Reserves
- North Northumberland Heritage Coast
- Areas of Outstanding Natural Beauty (AONBs)
- Northumberland Coast AONB
- Conservation Areas
- Coastal Change Management Area
- Existing Waste Management Facilities
- Protected Open Space

Scale@ A3:1:20,000













Ordnance Survey data © Crown copyright and database right 2022. OS 100030994



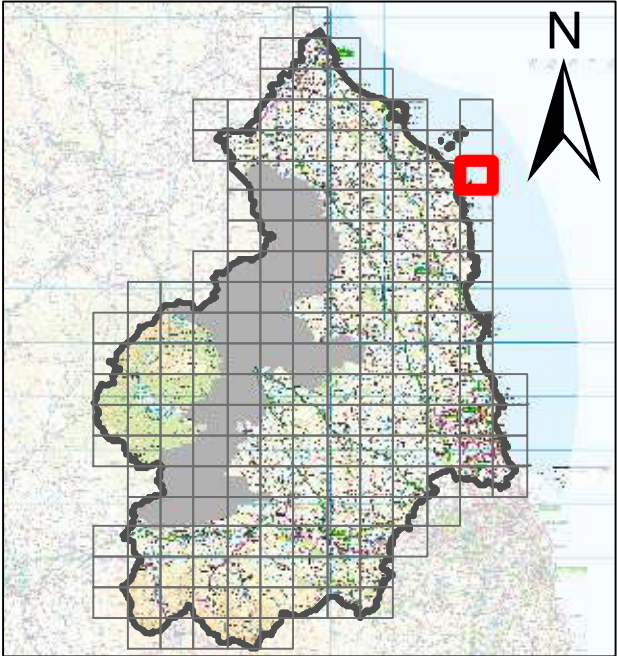


Northumberland Local Plan

Legend

-  Ramsar Convention Wetlands
-  Special Protection Areas (SPAs)
-  Special Areas of Conservation (SACs)
-  Sites of Special Scientific Interest (SSSIs)
-  Marine Conservation Zones
-  North Northumberland Heritage Coast
-  Areas of Outstanding Natural Beauty (AONBs)
-  Northumberland Coast AONB
-  Conservation Areas
-  Coastal Change Management Area

Scale@ A3:1:20,000




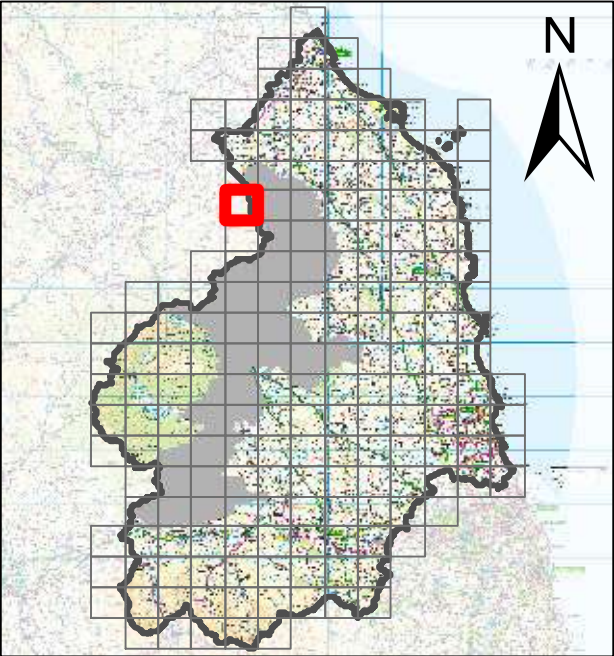
Ordnance Survey data © Crown copyright and database right 2022. OS 100030994



Legend

Northumberland National Park

Scale@ A3:1:20,000



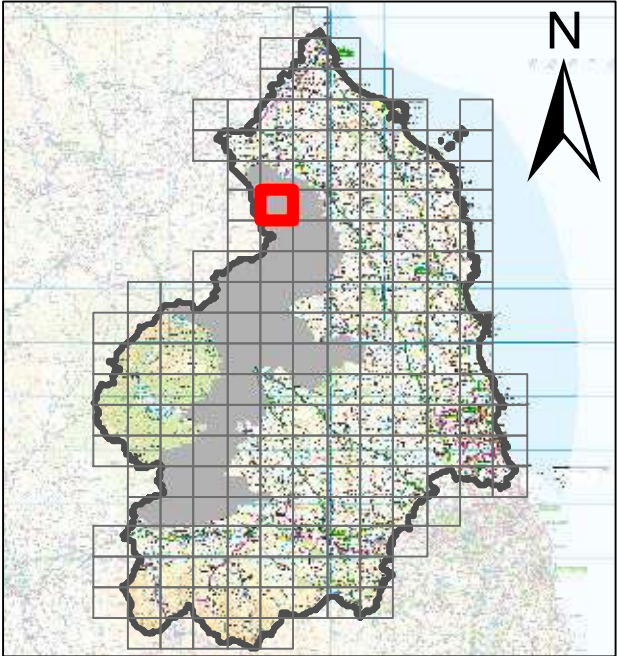


Northumberland Local Plan

Legend

Northumberland National Park

Scale@ A3:1:20,000



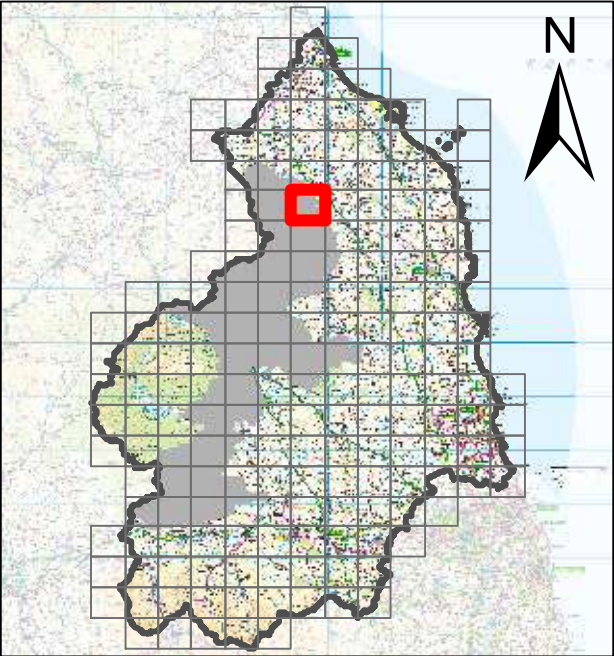
Ordnance Survey data © Crown copyright and database right 2022. OS 100030994



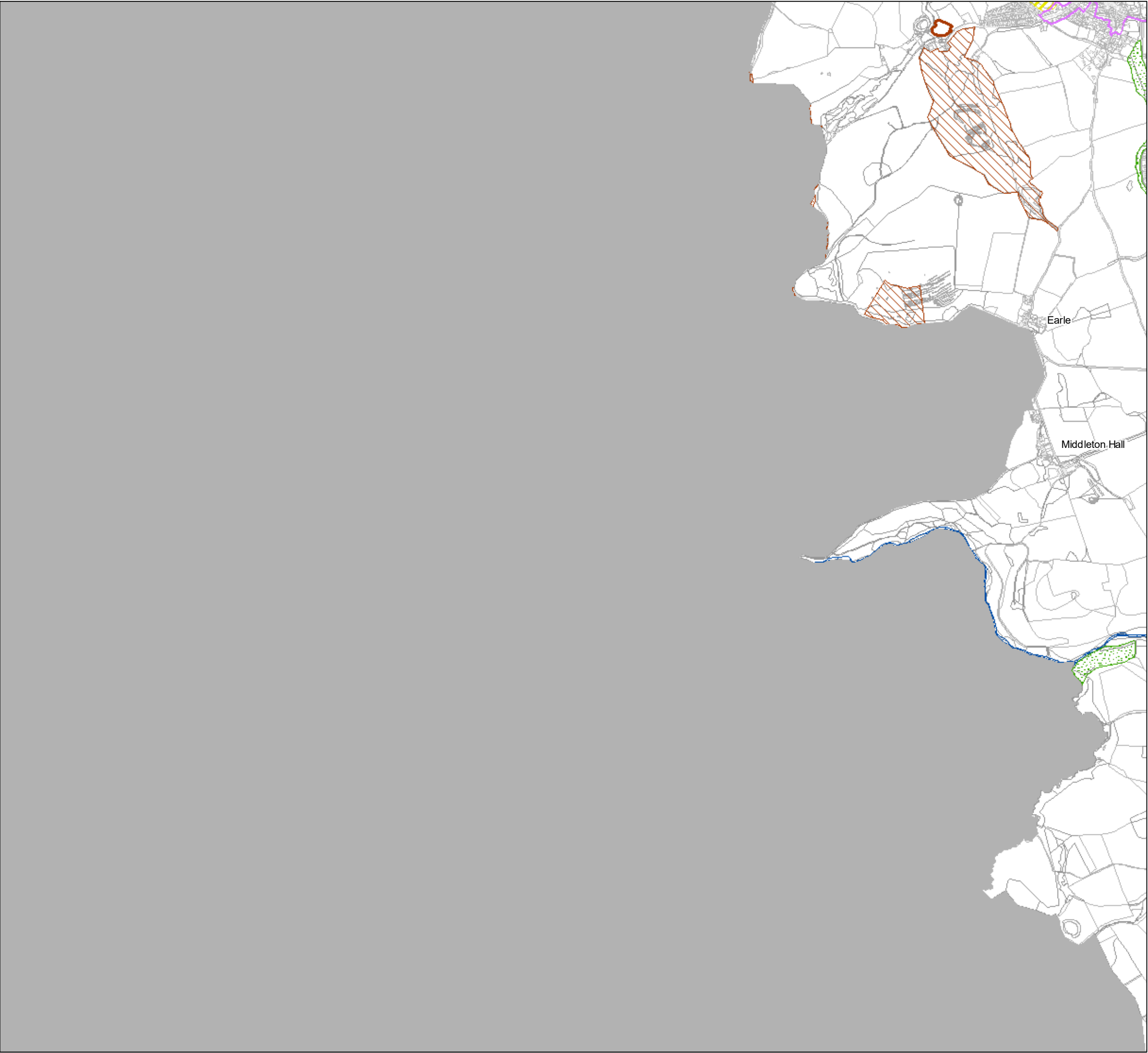
Northumberland Local Plan

- Legend**
- Special Areas of Conservation (SACs)
  - Sites of Special Scientific Interest (SSSIs)
  - Northumberland National Park
  - Local Wildlife and Geological Sites
  - Ancient Woodland
  - Conservation Areas
  - Existing Waste Management Facilities
  - Protected Open Space

Scale@ A3:1:20,000














Ordnance Survey data © Crown copyright and database right 2022. OS 100030994

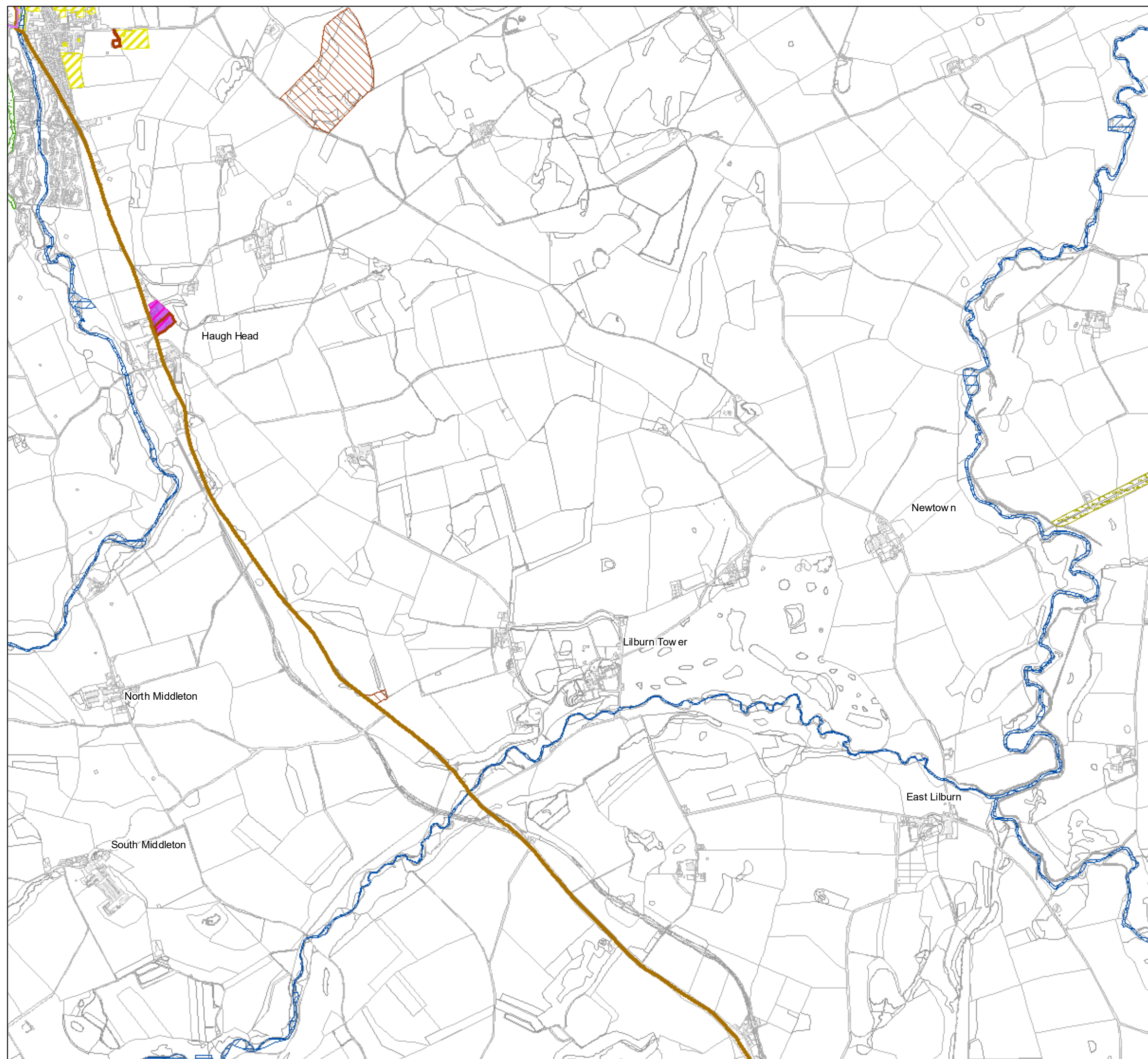




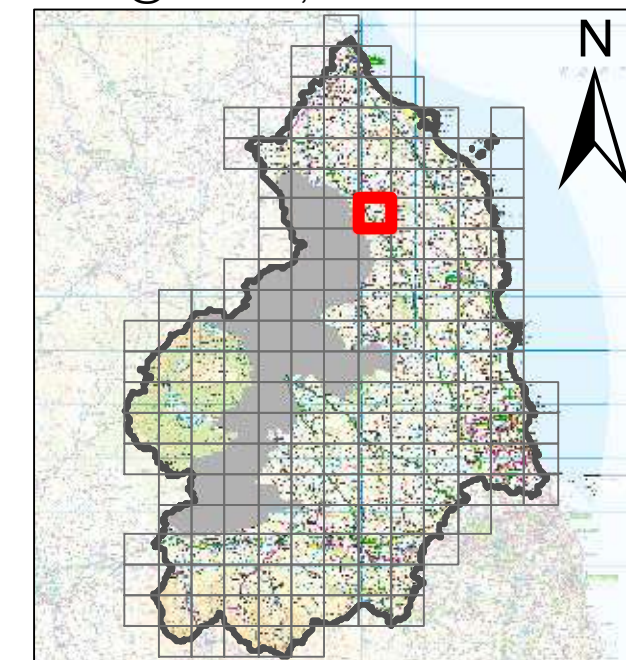
## Northumberland Local Plan

## Legend

-  General Employment Land Allocations
-  Areas for Flexible Employment Uses
-  National Primary Routes
-  Special Areas of Conservation (SACs)
-  Sites of Special Scientific Interest (SSSIs)
-  Local Wildlife and Geological Sites
-  Ancient Woodland
-  Registered Parks and Gardens
-  Conservation Areas
-  Existing Waste Management Facilities
-  Protected Open Space



Scale@ A3:1:20,000

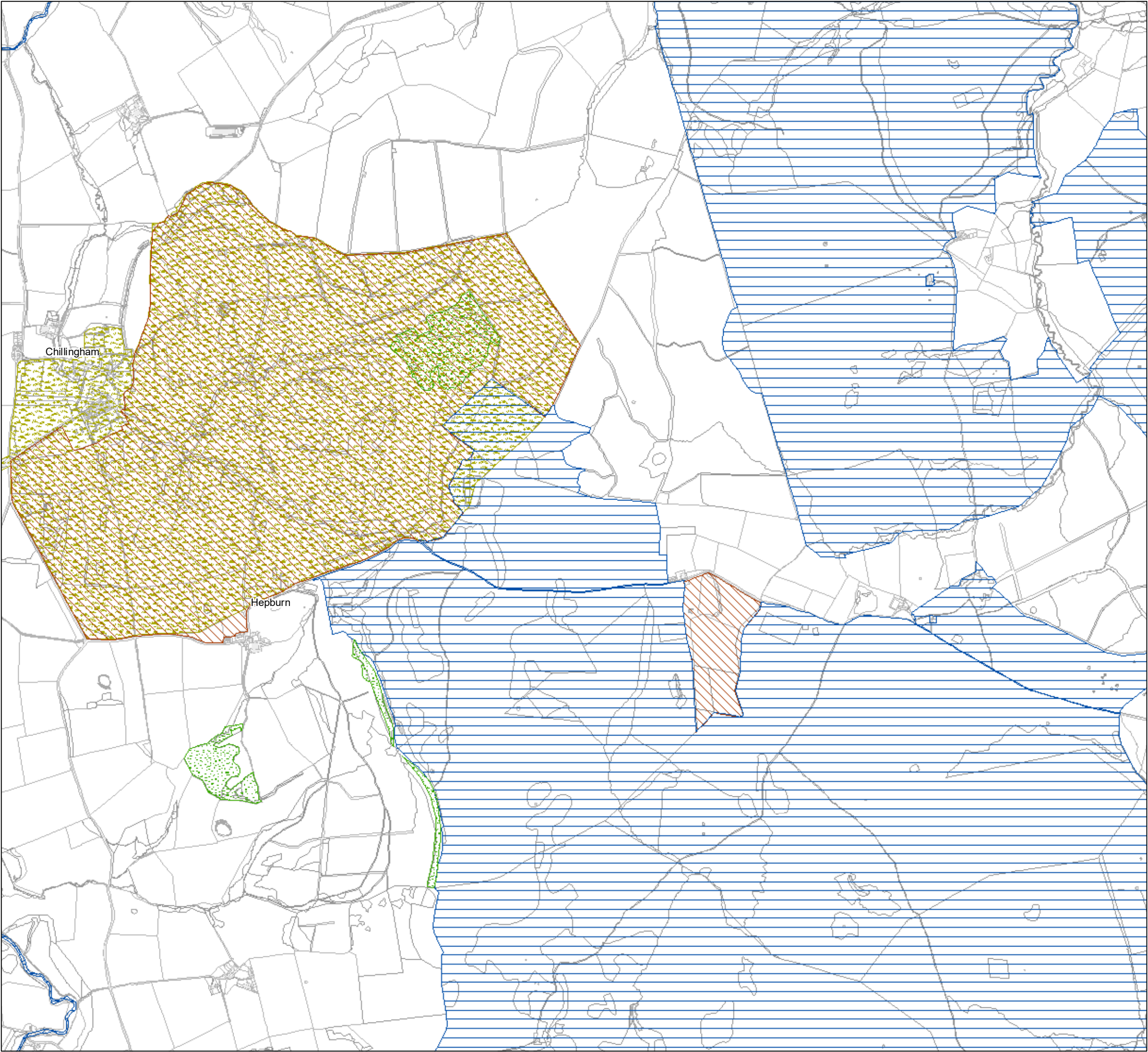


Ordnance Survey data © Crown copyright and  
database right 2022. OS 100030994

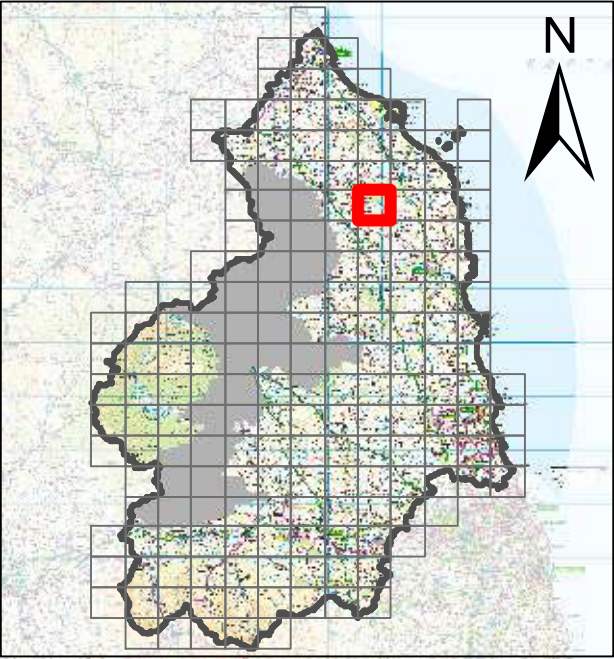


Legend

- Special Areas of Conservation (SACs)
- Sites of Special Scientific Interest (SSSIs)
- Local Wildlife and Geological Sites
- Ancient Woodland
- Registered Parks and Gardens




Scale@ A3:1:20,000

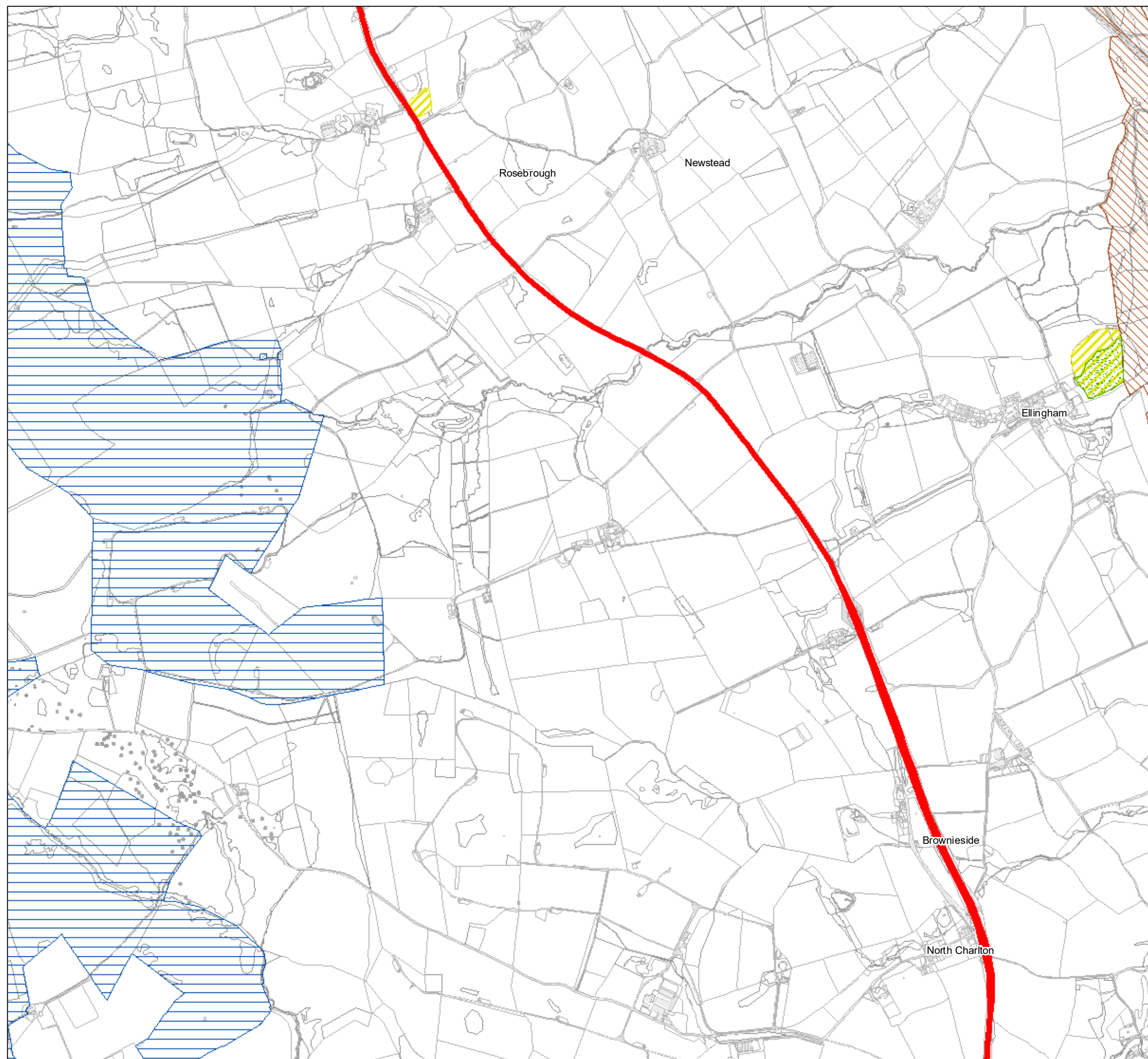




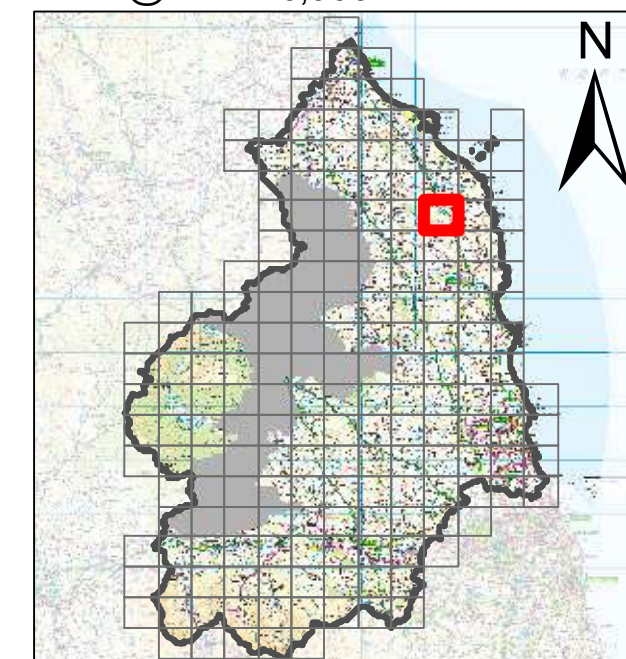
## Northumberland Local Plan

## Legend

-  Strategic Road Network
-  Sites of Special Scientific Interest (SSSIs)
-  Local Wildlife and Geological Sites
-  Ancient Woodland
-  Protected Open Space



Scale@ A3:1:20,000



Ordnance Survey data © Crown copyright and  
database right 2022. OS 100030994

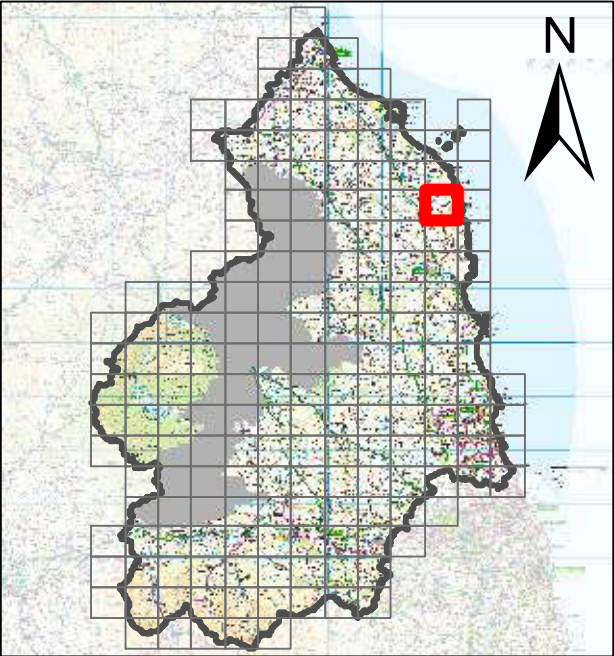


Northumberland Local Plan

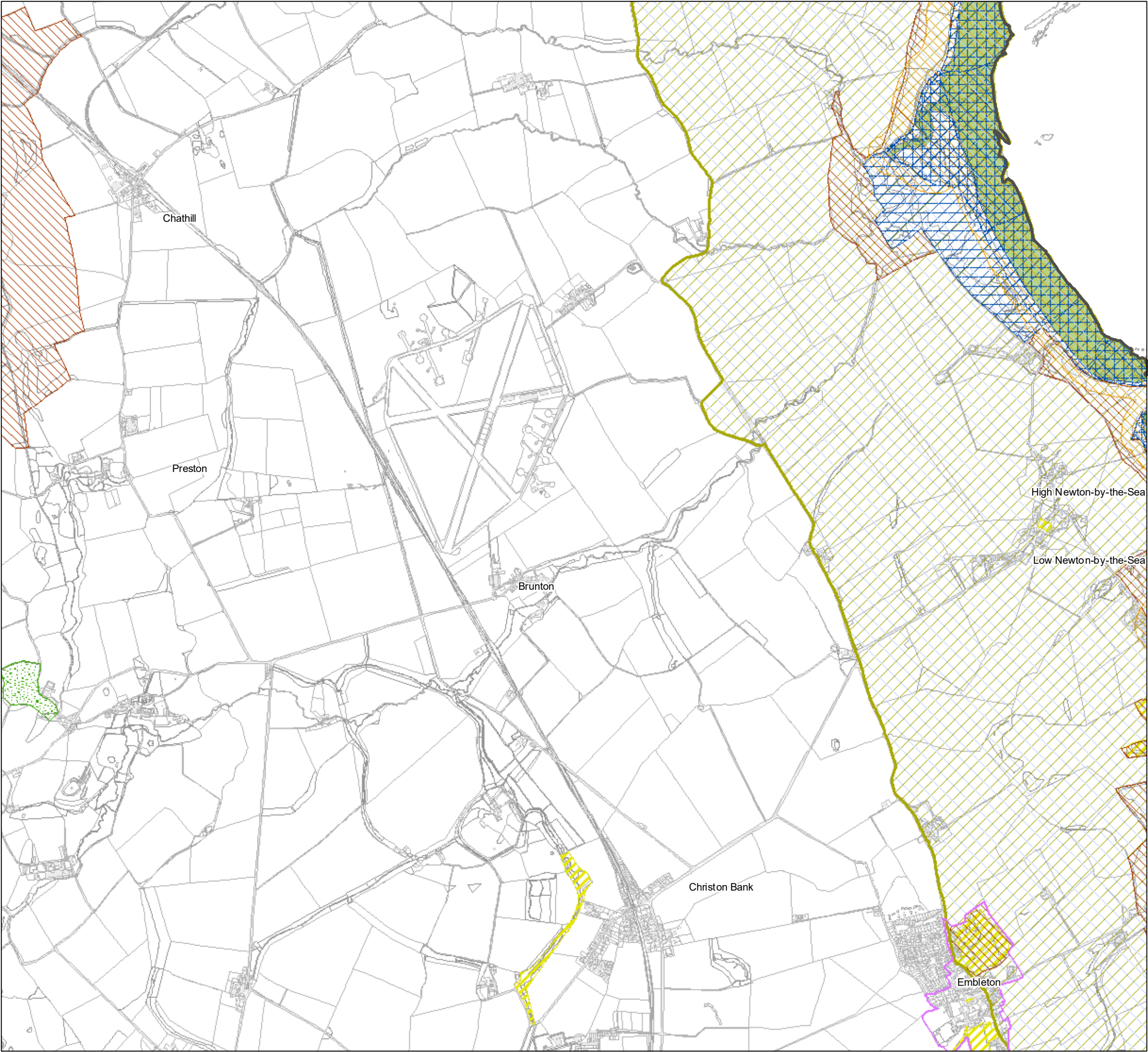
Legend

- Ramsar Convention Wetlands
- Special Protection Areas (SPAs)
- Special Areas of Conservation (SACs)
- Sites of Special Scientific Interest (SSSIs)
- Marine Conservation Zones
- Local Wildlife and Geological Sites
- Ancient Woodland
- North Northumberland Heritage Coast
- Areas of Outstanding Natural Beauty (AONBs)
- Northumberland Coast AONB
- Conservation Areas
- Coastal Change Management Area
- Protected Open Space

Scale@ A3:1:20,000



Ordnance Survey data © Crown copyright and database right 2022. OS 100030994





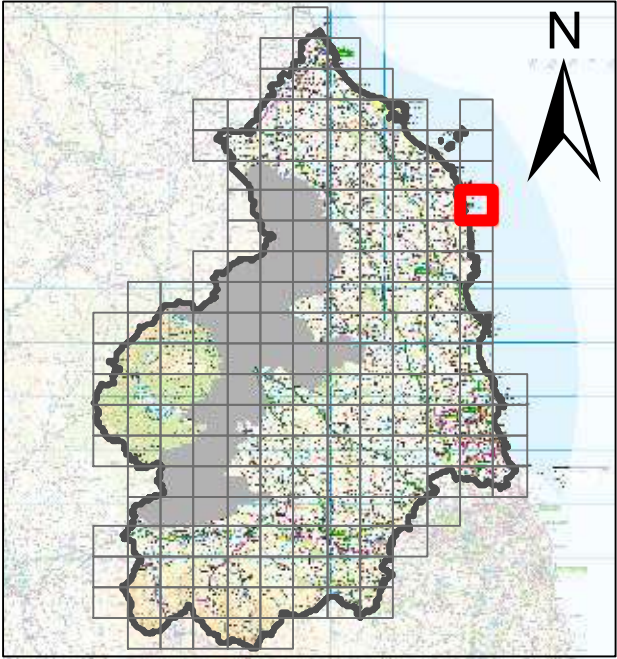
Northumberland Local Plan

Legend

-  Ramsar Convention Wetlands
-  Special Protection Areas (SPAs)
-  Special Areas of Conservation (SACs)
-  Sites of Special Scientific Interest (SSSIs)
-  Marine Conservation Zones
-  Local Wildlife and Geological Sites
-  North Northumberland Heritage Coast
-  Areas of Outstanding Natural Beauty (AONBs)
-  Northumberland Coast AONB
-  Coastal Change Management Area
-  Protected Open Space



Scale@ A3:1:20,000



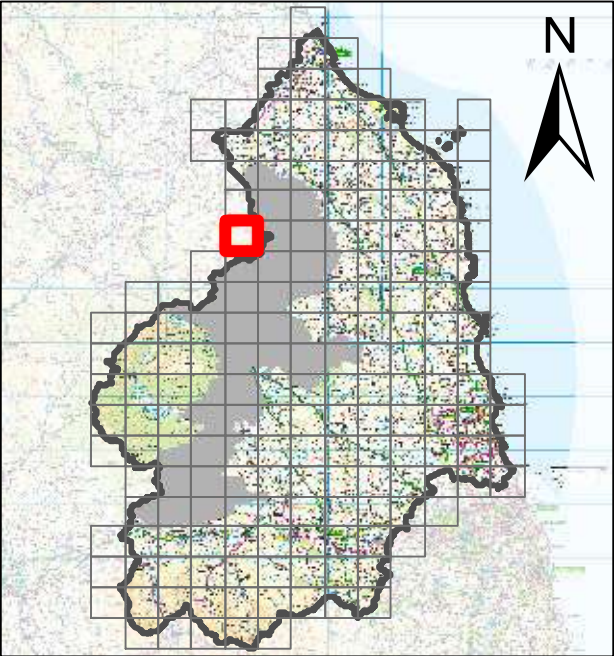
Ordnance Survey data © Crown copyright and database right 2022. OS 100030994



Legend

Northumberland National Park

Scale@ A3:1:20,000






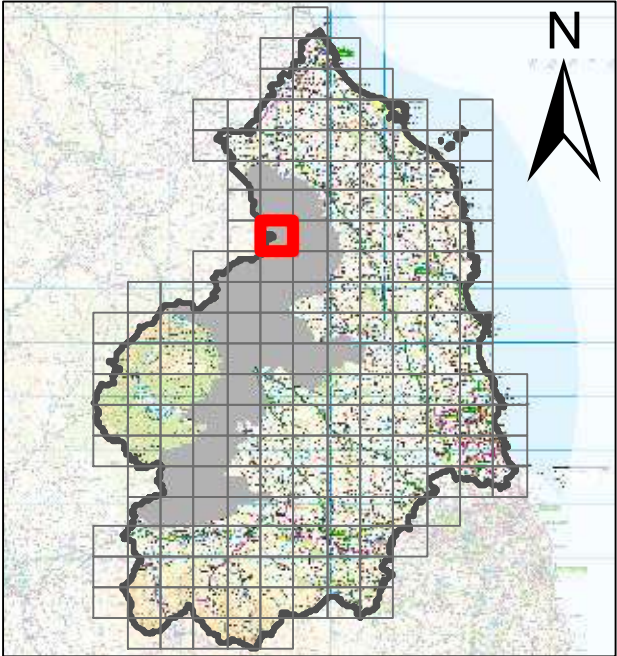
Northumberland Local Plan

Legend

Northumberland National Park



Scale@ A3:1:20,000



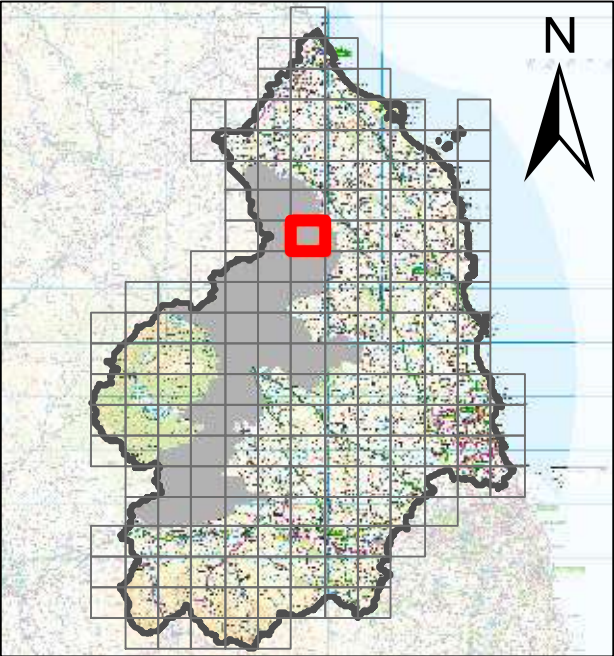
Ordnance Survey data © Crown copyright and database right 2022. OS 100030994



Legend

Northumberland National Park

Scale@ A3:1:20,000

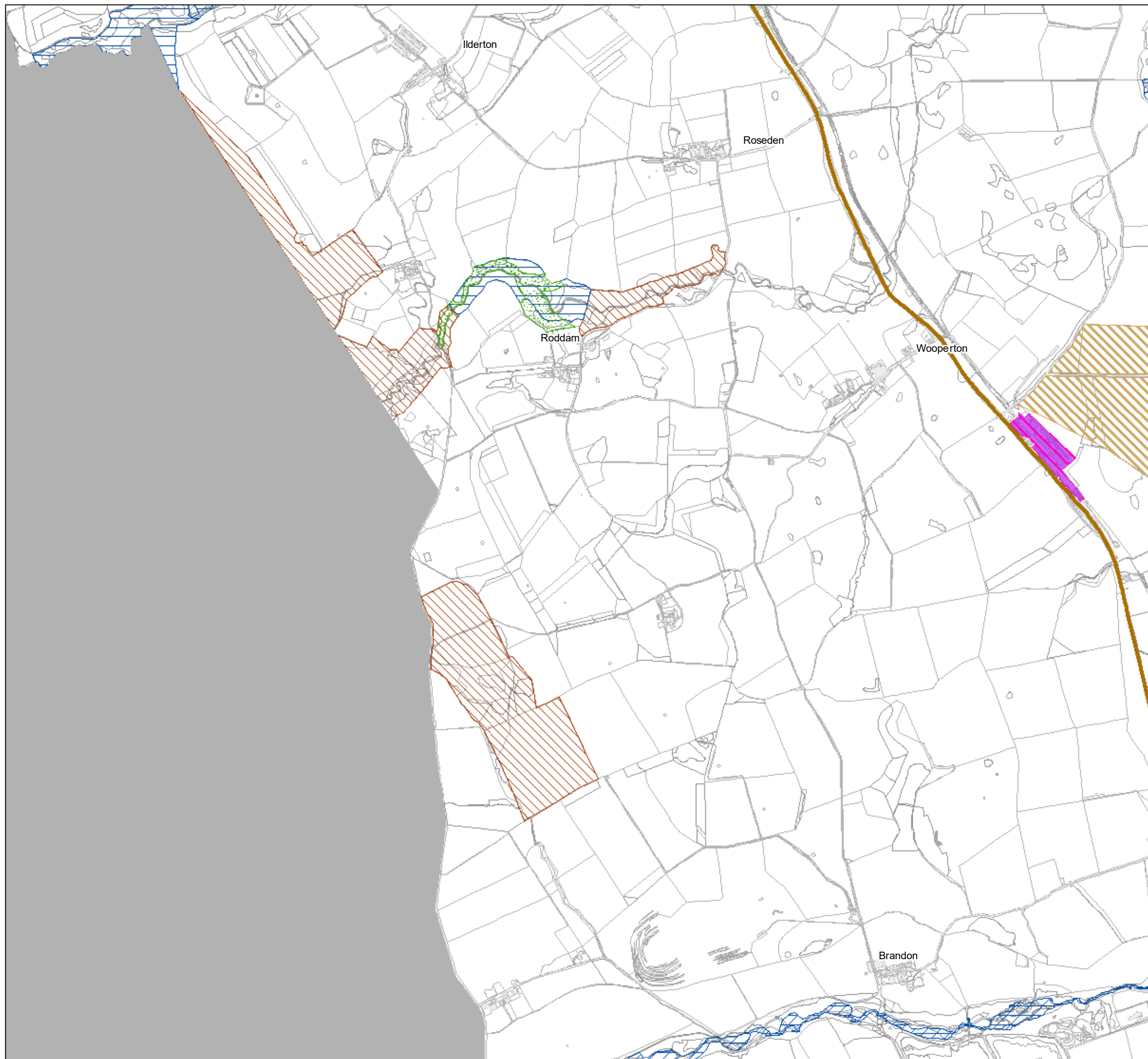




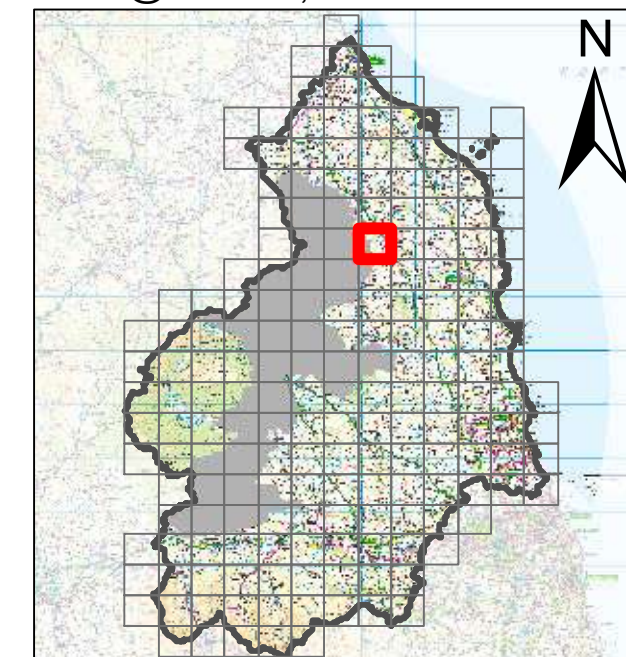
## Northumberland Local Plan

## Legend

- General Employment Land Allocations
- Key General Employment Areas
- National Primary Routes
- Special Areas of Conservation (SACs)
- Sites of Special Scientific Interest (SSSIs)
- Northumberland National Park
- Local Wildlife and Geological Sites
- Ancient Woodland
- Aggregate Mineral Site Allocations - Sand and Gravel



Scale@ A3:1:20,000

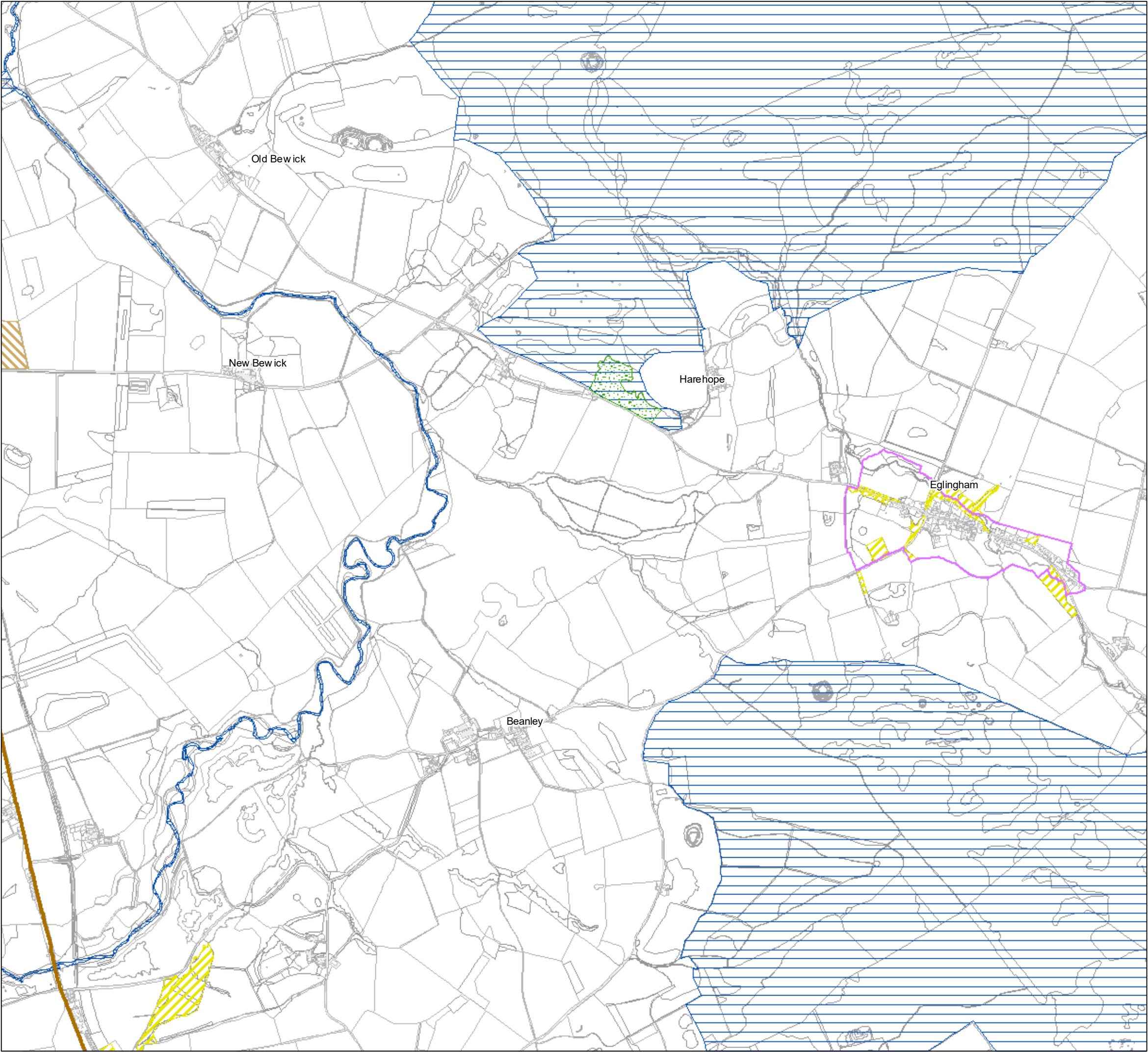


Ordnance Survey data © Crown copyright and  
database right 2022. OS 100030994

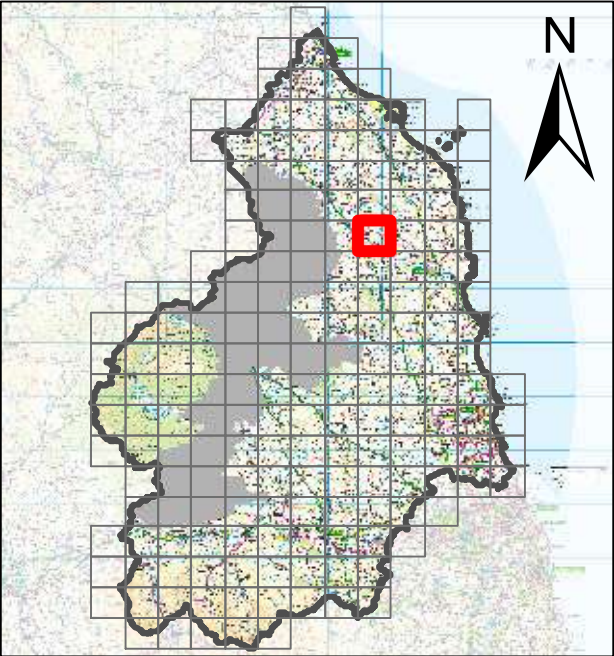


Legend

- National Primary Routes
- Special Areas of Conservation (SACs)
- Sites of Special Scientific Interest (SSSIs)
- Ancient Woodland
- Conservation Areas
- Aggregate Mineral Site Allocations - Sand and Gravel
- Protected Open Space




Scale@ A3:1:20,000





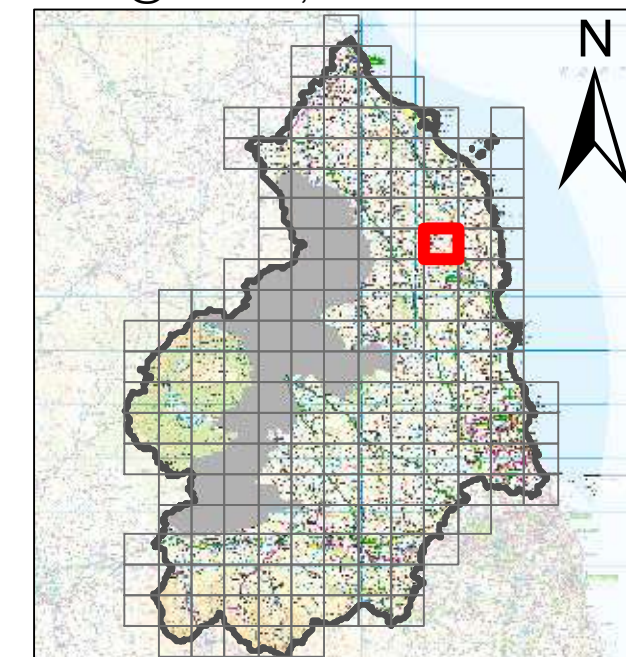
## Northumberland Local Plan

## Legend

-  Strategic Road Network
-  Sites of Special Scientific Interest (SSSIs)
-  Local Wildlife and Geological Sites
-  Ancient Woodland
-  Registered Parks and Gardens
-  Protected Open Space



Scale@ A3:1:20,000



Ordnance Survey data © Crown copyright and  
database right 2022. OS 100030994

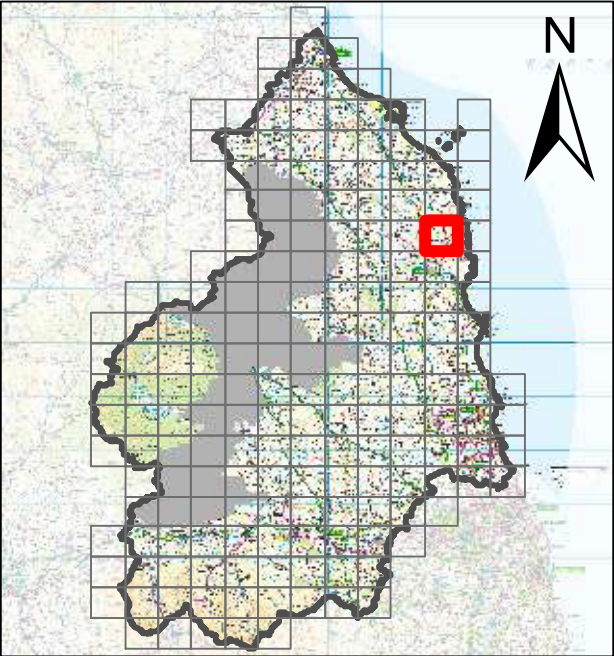


Northumberland Local Plan

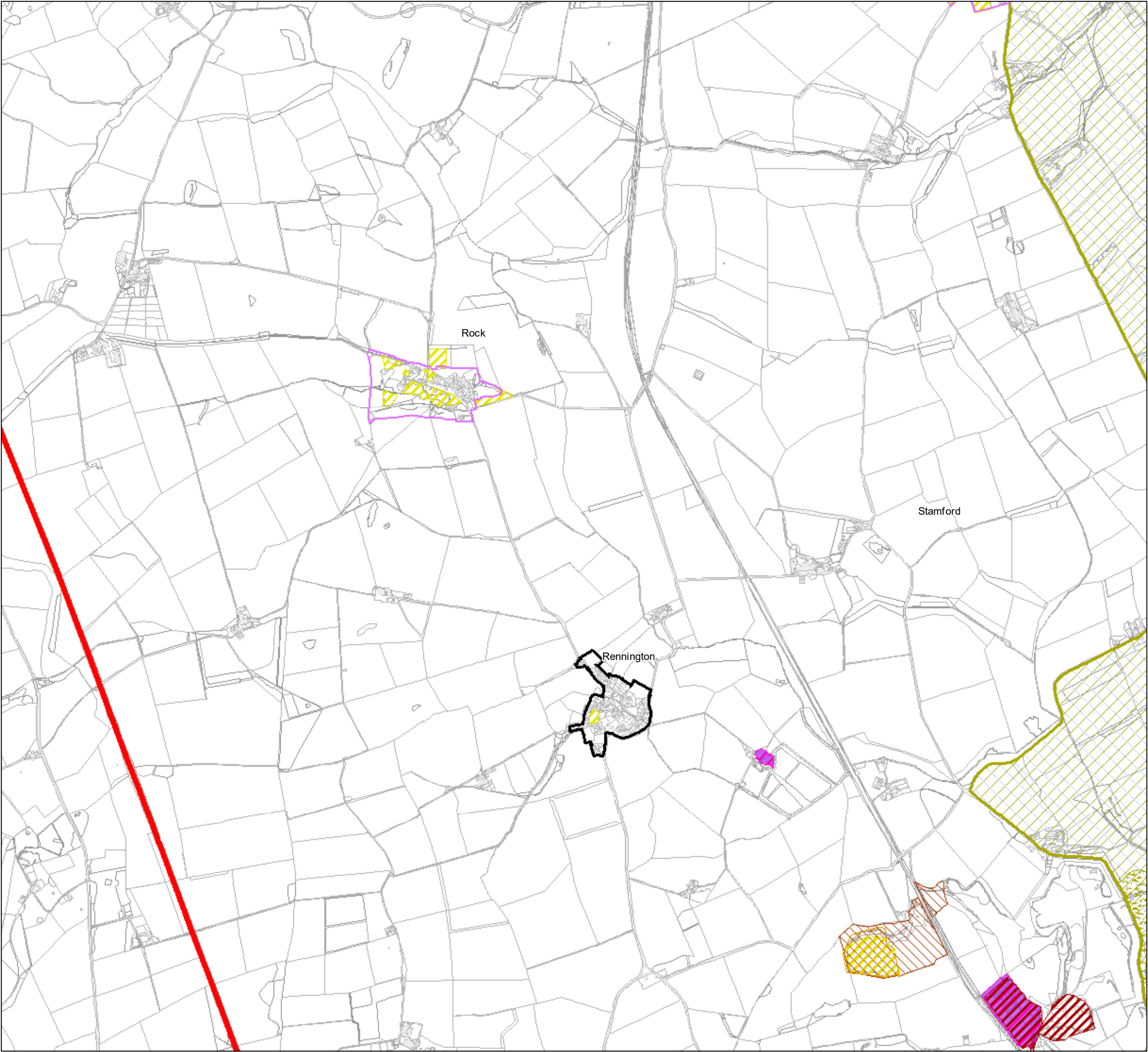
Legend

- Settlement Boundaries
- General Employment Land Allocations
- Areas for Flexible Employment Uses
- Strategic Road Network
- Local Wildlife and Geological Sites
- Non-Statutory Nature Reserves
- North Northumberland Heritage Coast
- Areas of Outstanding Natural Beauty (AONBs)
- Northumberland Coast AONB
- Registered Parks and Gardens
- Conservation Areas
- Safeguarded Minerals Infrastructure
- Protected Open Space

Scale@ A3:1:20,000







Ordnance Survey data © Crown copyright and database right 2022. OS 100030994

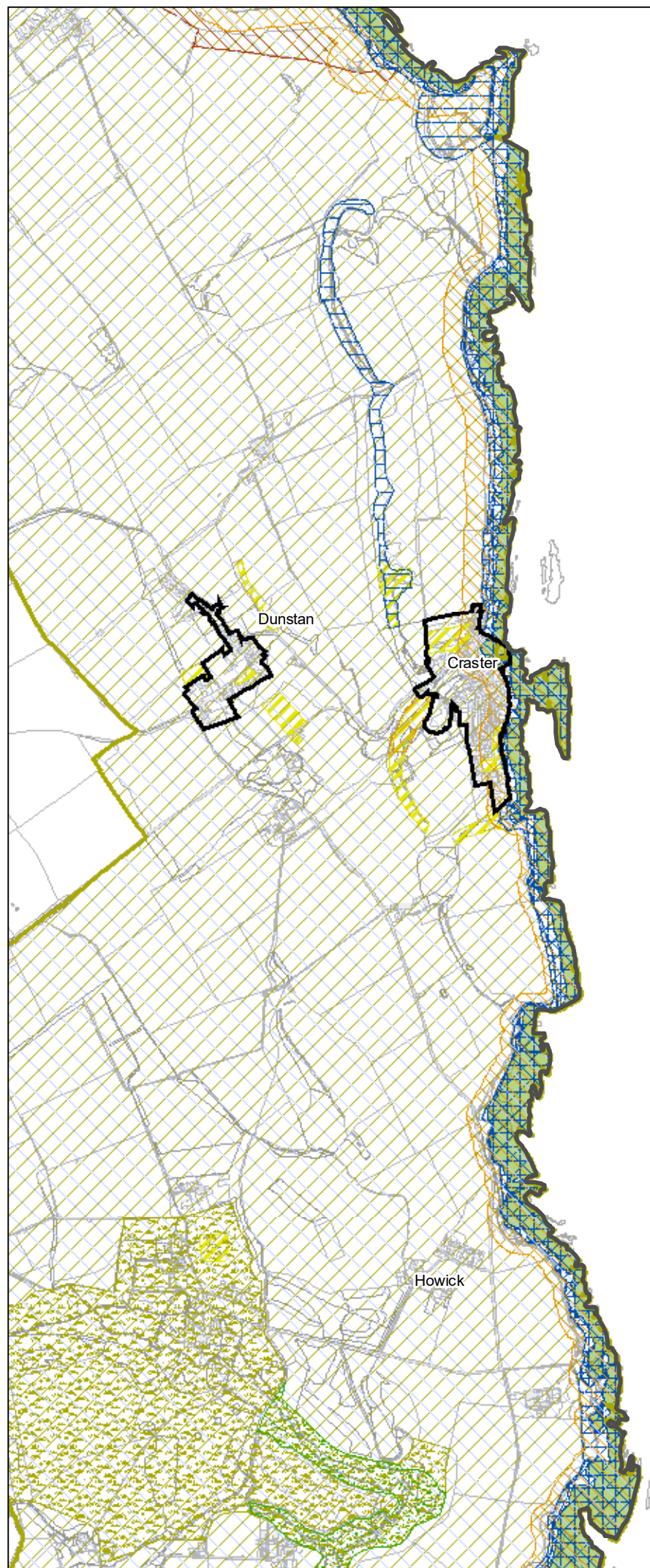




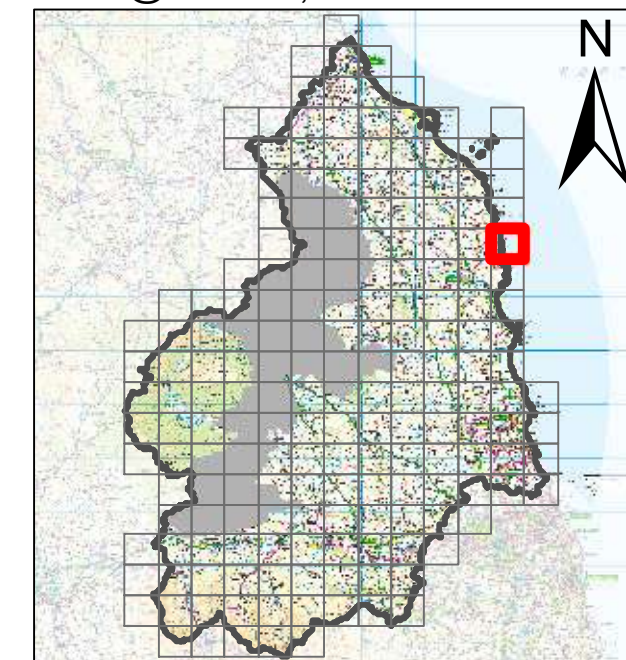
## Northumberland Local Plan

### Legend

-  Settlement Boundaries
-  Ramsar Convention Wetlands
-  Special Protection Areas (SPAs)
-  Special Areas of Conservation (SACs)
-  Sites of Special Scientific Interest (SSSIs)
-  Marine Conservation Zones
-  Local Wildlife and Geological Sites
-  Non-Statutory Nature Reserves
-  Ancient Woodland
-  North Northumberland Heritage Coast
-  Areas of Outstanding Natural Beauty (AONBs)
-  Northumberland Coast AONB
-  Registered Parks and Gardens
-  Coastal Change Management Area
-  Protected Open Space



Scale@ A3:1:20,000



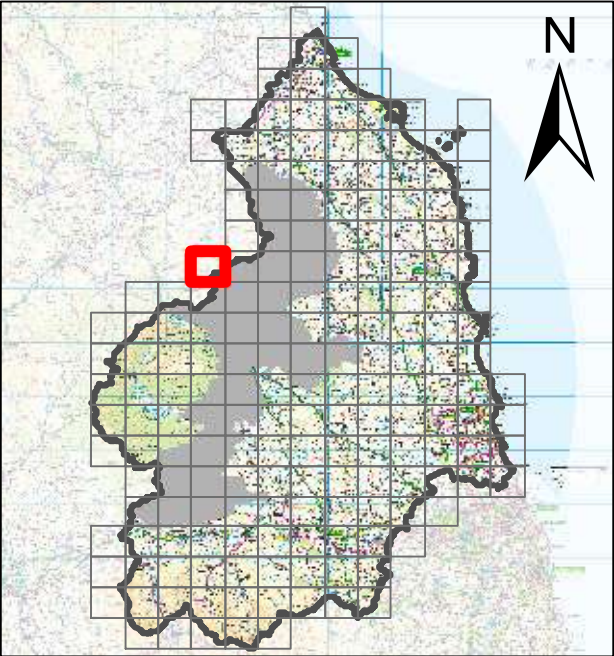
Ordnance Survey data © Crown copyright and database right 2022. OS 100030994




Legend

Northumberland National Park

Scale@ A3:1:20,000



Ordnance Survey data © Crown copyright and database right 2022. OS 100030994






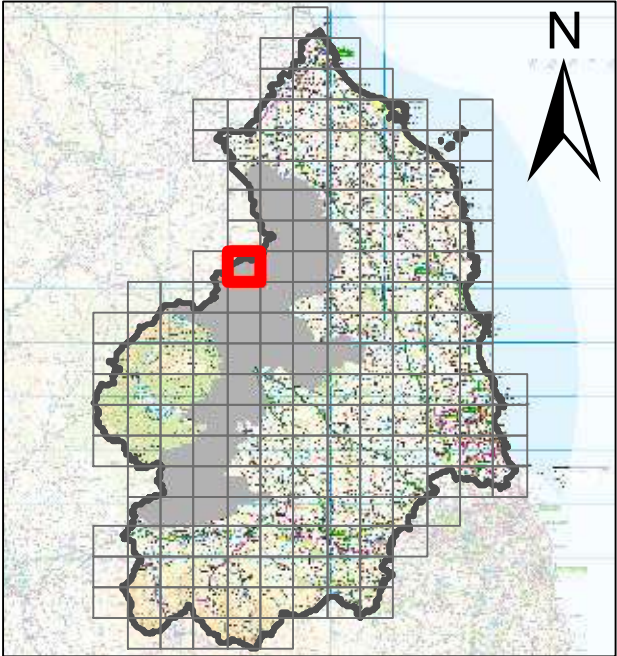
Northumberland Local Plan

Legend

Northumberland National Park



Scale@ A3:1:20,000


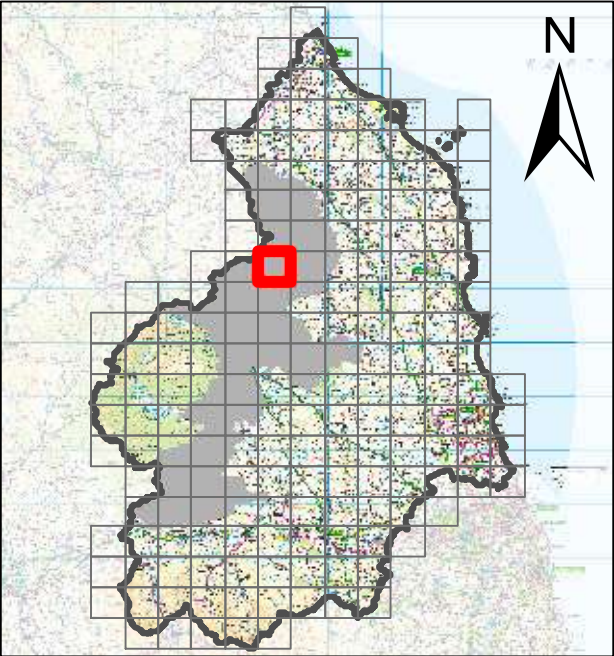


Ordnance Survey data © Crown copyright and database right 2022. OS 100030994

Legend

Northumberland National Park

Scale@ A3:1:20,000






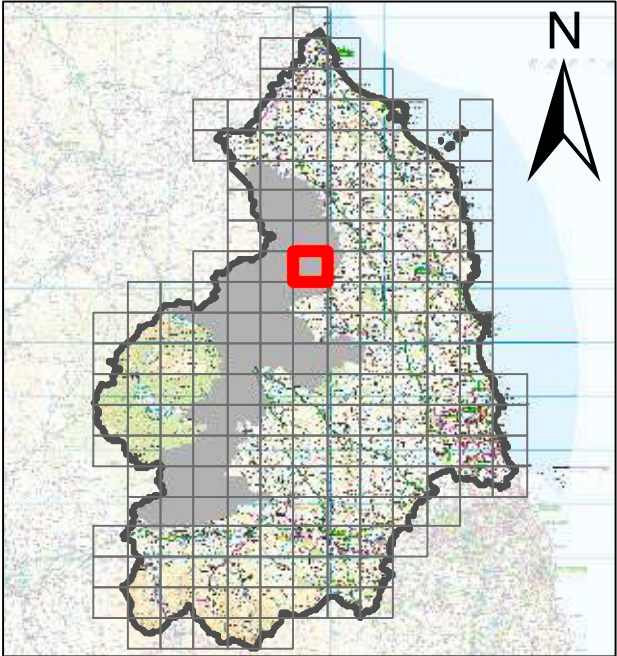
Northumberland Local Plan

Legend

Northumberland National Park



Scale@ A3:1:20,000



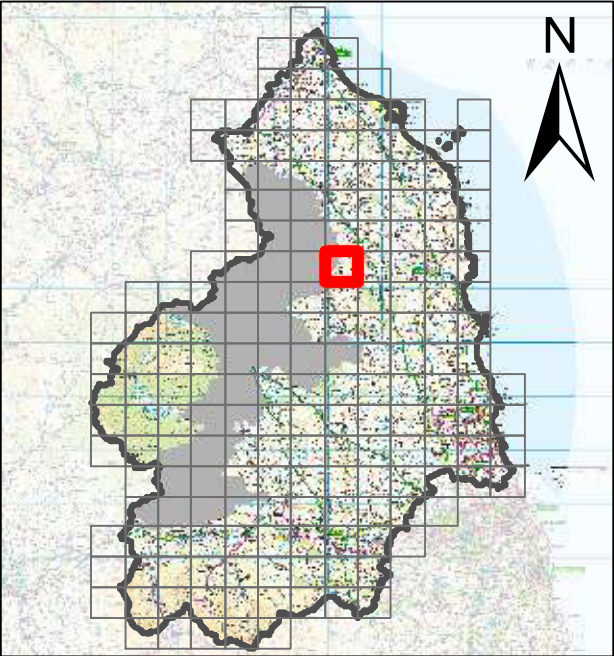
Ordnance Survey data © Crown copyright and database right 2022. OS 100030994

Legend

- Special Areas of Conservation (SACs)
- Sites of Special Scientific Interest (SSSIs)
- Northumberland National Park
- Ancient Woodland



Scale@ A3:1:20,000

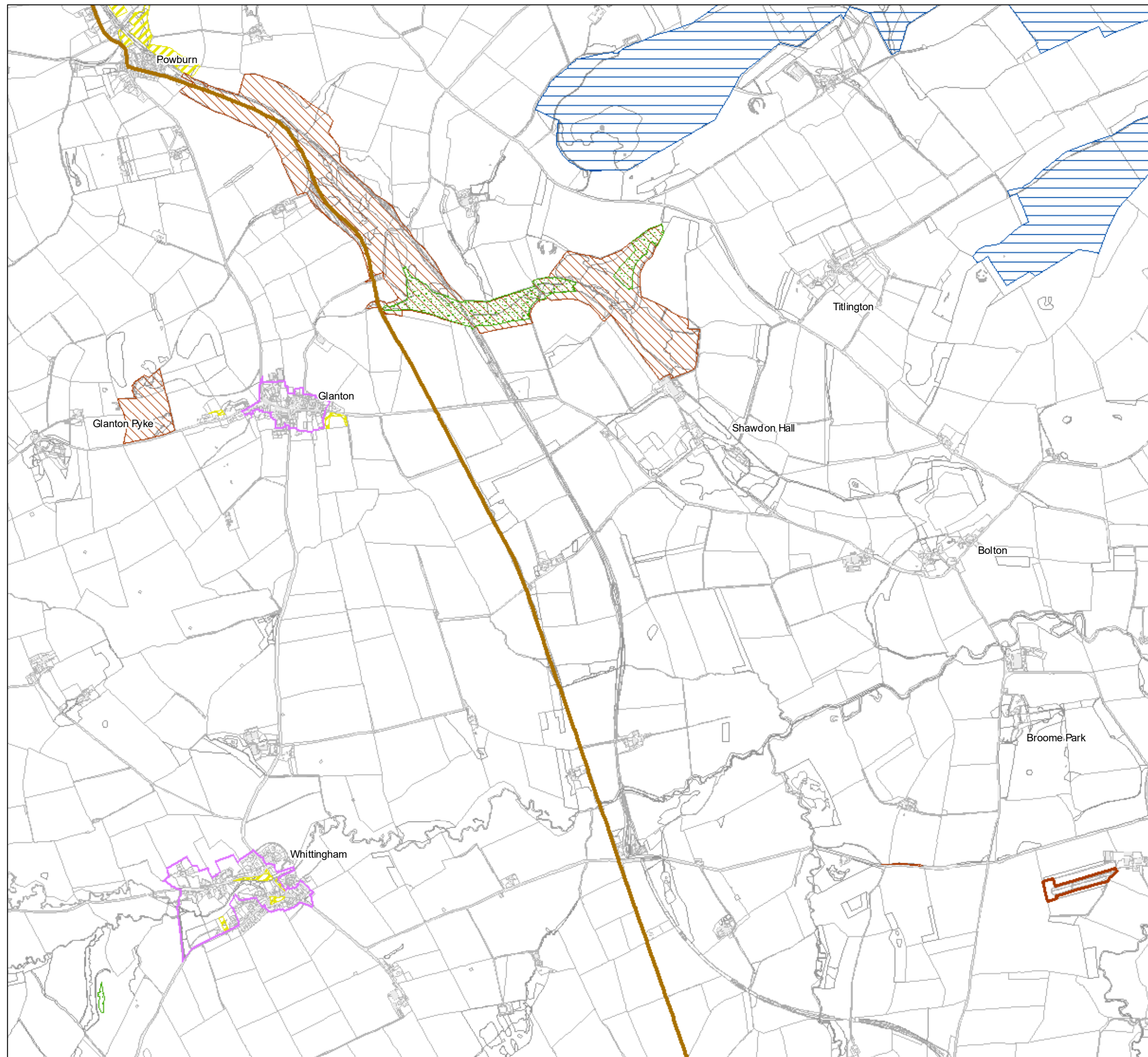




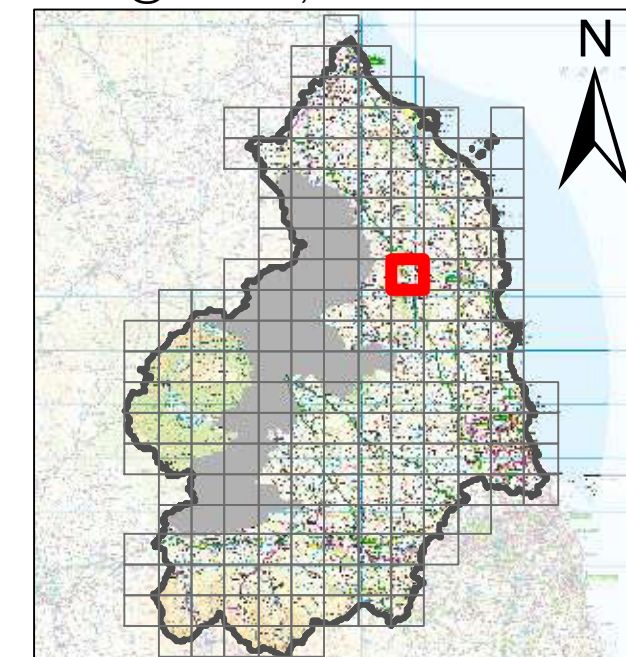
## Northumberland Local Plan

## Legend

-  National Primary Routes
-  Sites of Special Scientific Interest (SSSIs)
-  Local Wildlife and Geological Sites
-  Ancient Woodland
-  Conservation Areas
-  Existing Waste Management Facilities
-  Protected Open Space



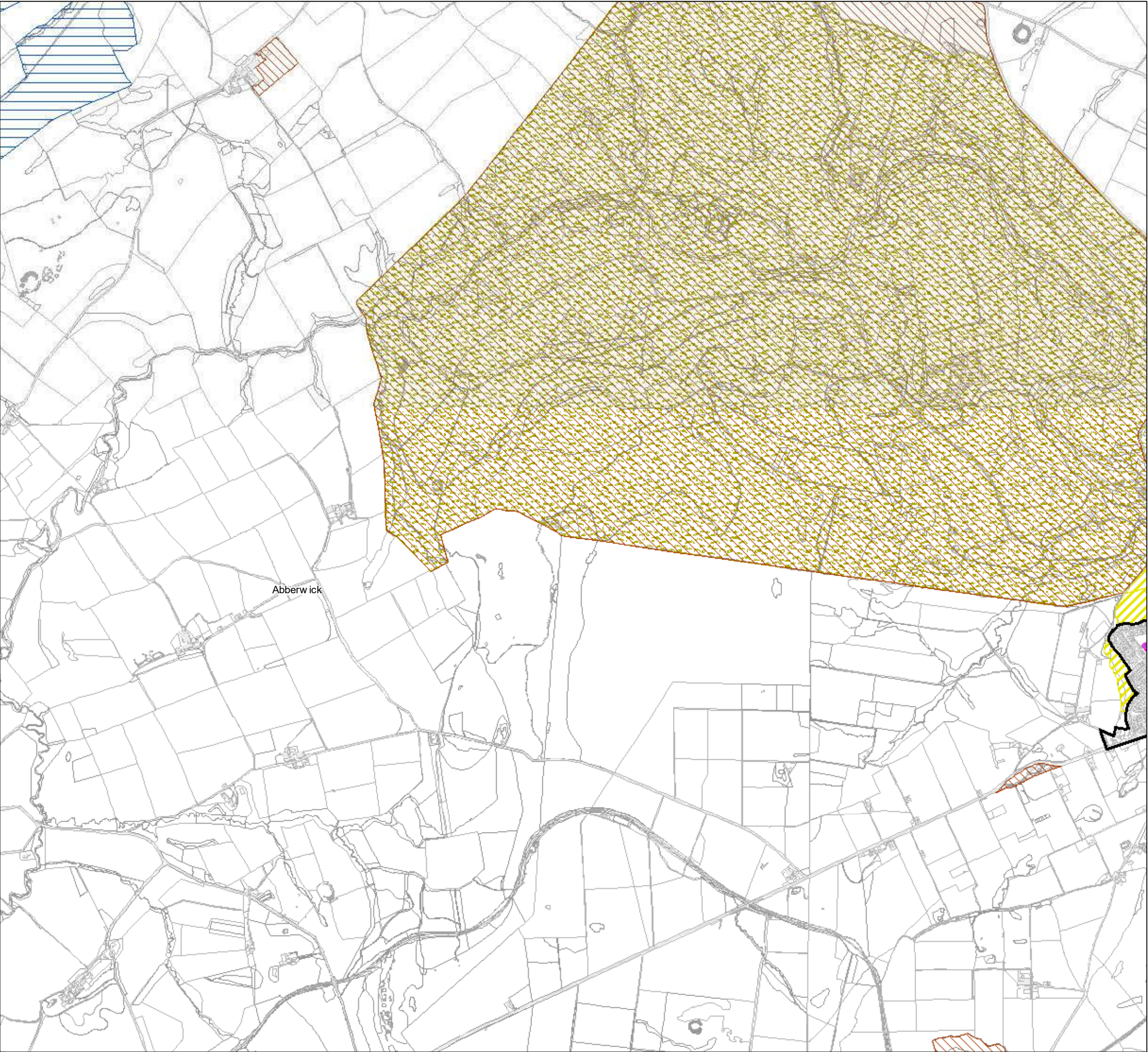
Scale@ A3:1:20,000



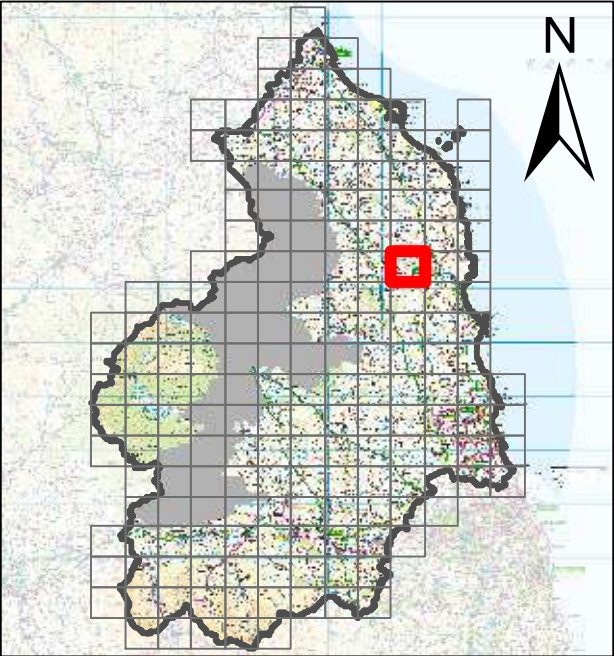
Ordnance Survey data © Crown copyright and  
database right 2022. OS 100030994



- Legend**
- Settlement Boundaries
  - General Employment Land Allocations
  - Areas for Flexible Employment Uses
  - Sites of Special Scientific Interest (SSSIs)
  - Local Wildlife and Geological Sites
  - Registered Parks and Gardens
  - Protected Open Space











Scale@ A3:1:20,000

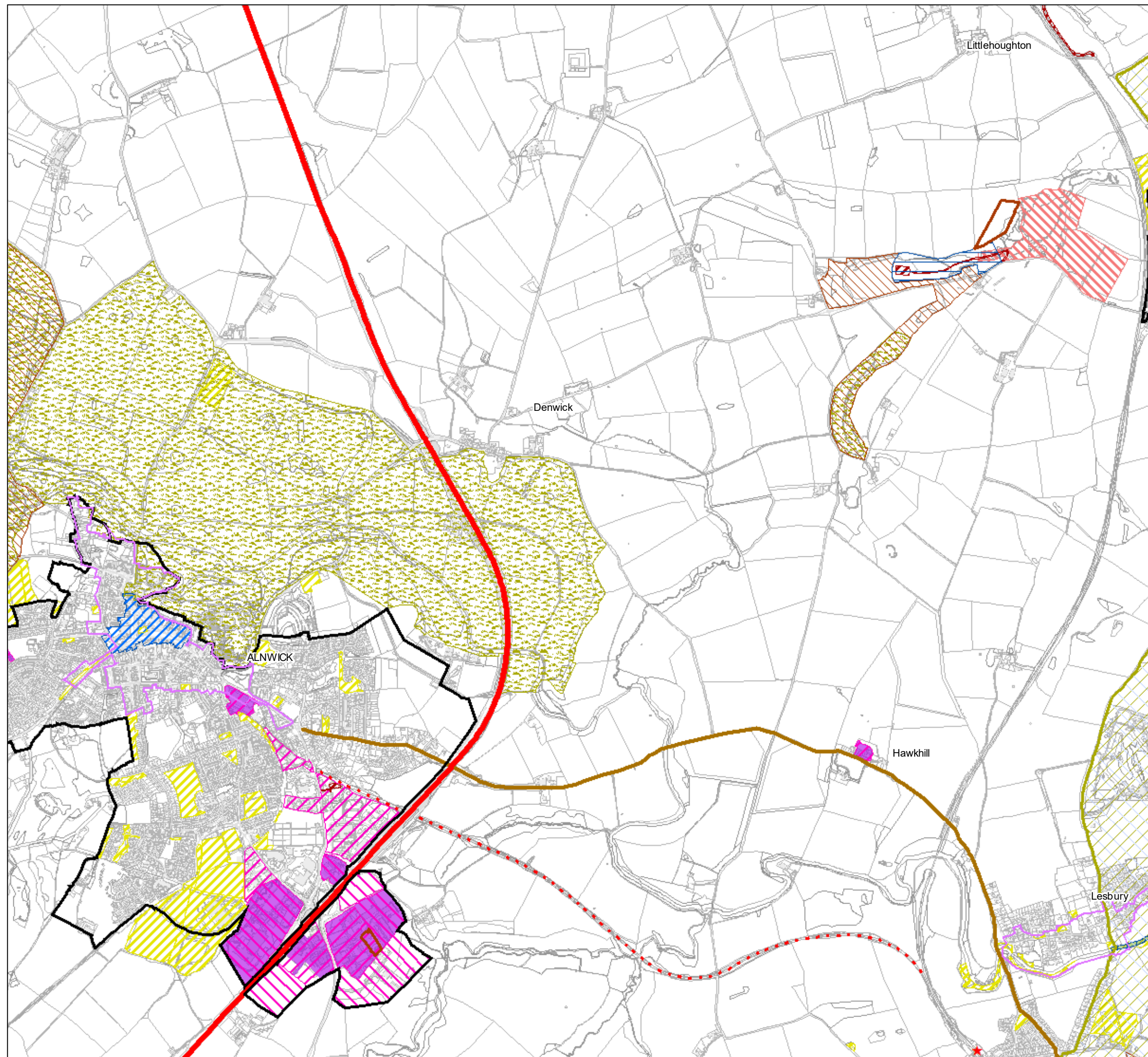




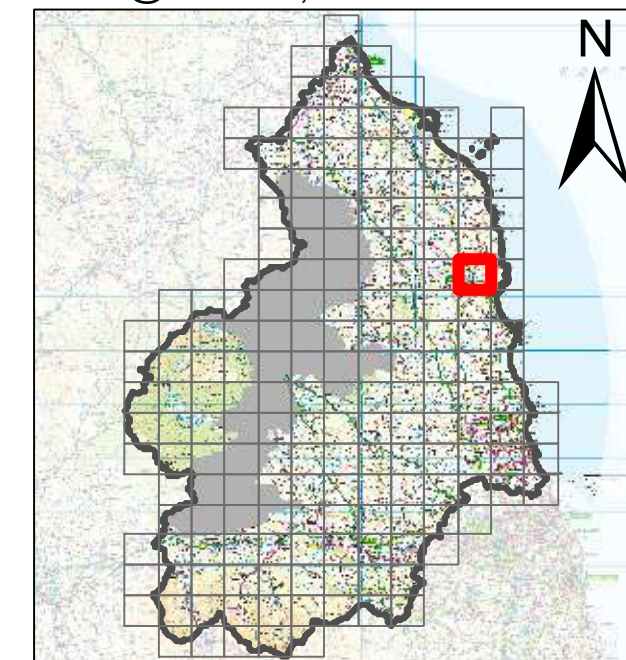
## Northumberland Local Plan

## Legend

-  Settlement Boundaries
-  General Employment Land Allocations
-  Key General Employment Areas
-  Areas for Flexible Employment Uses
-  Primary Shopping Areas
-  Strategic Road Network
-  National Primary Routes
-  Line Protected for Future Rail Use
-  Improvements to Station Parking
-  Special Protection Areas (SPAs)
-  Sites of Special Scientific Interest (SSSIs)
-  Marine Conservation Zones
-  Local Wildlife and Geological Sites
-  North Northumberland Heritage Coast
-  Areas of Outstanding Natural Beauty (AONBs)
-  Northumberland Coast AONB
-  Registered Parks and Gardens
-  Conservation Areas
-  Safeguarded Minerals Infrastructure
-  Aggregate Mineral Site Allocations Crushed Rock
-  Existing Waste Management Facilities
-  Protected Open Space



Scale@ A3:1:20,000



Ordnance Survey data © Crown copyright and  
database right 2022. OS 100030994

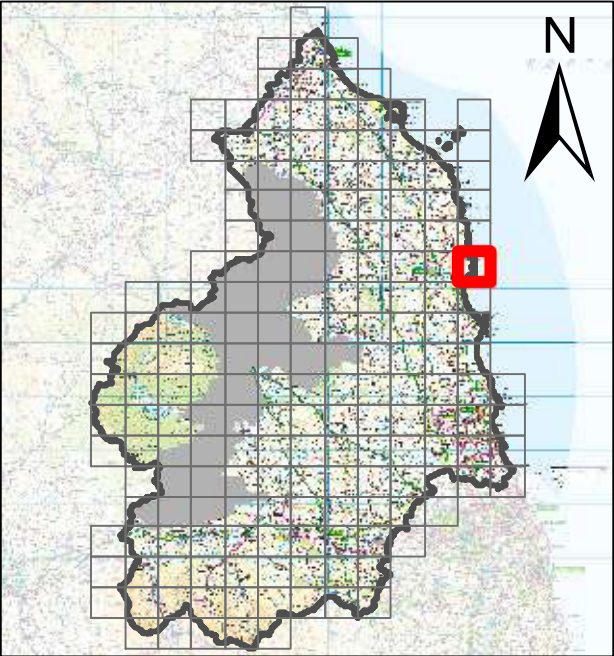


Northumberland Local Plan

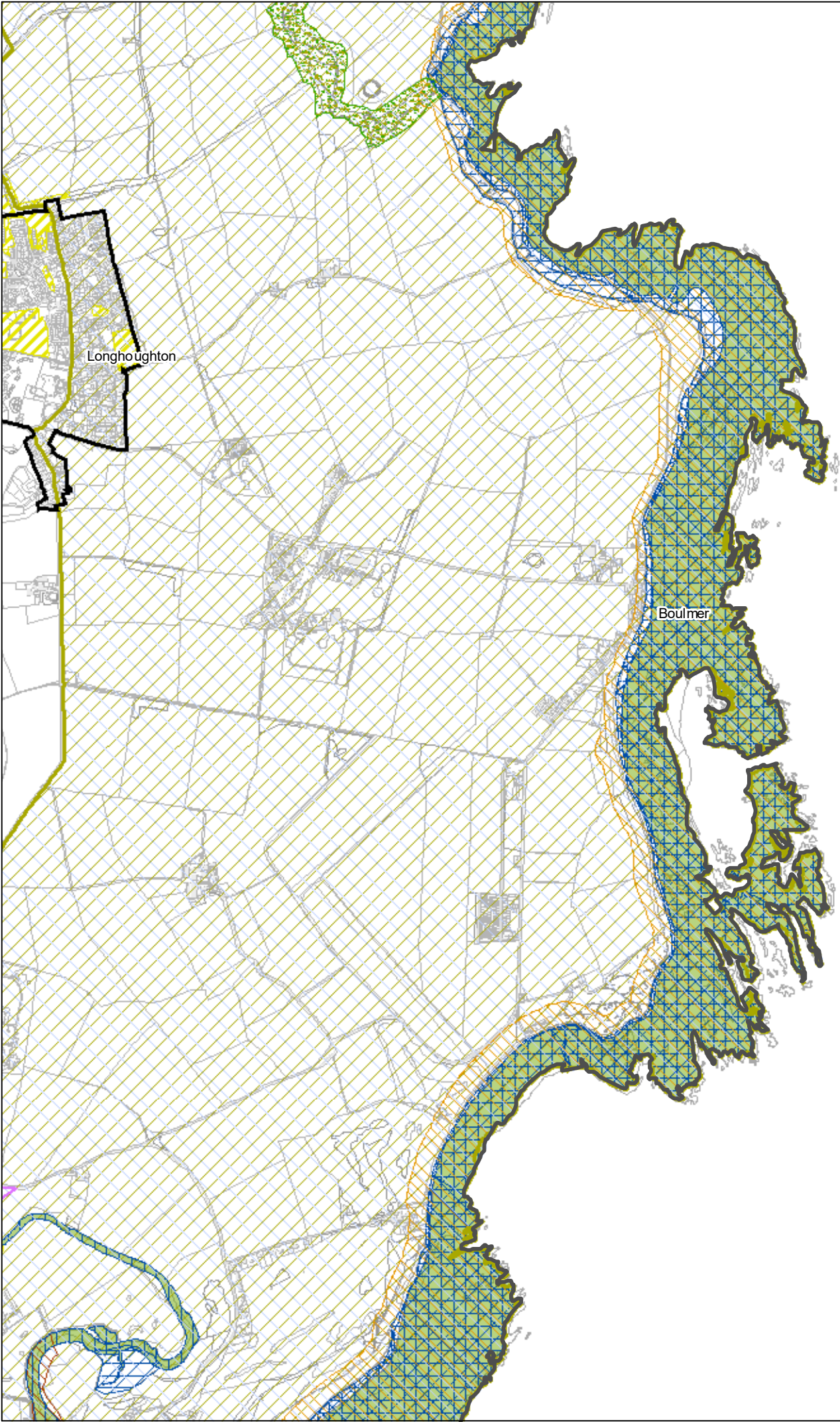
Legend

- Settlement Boundaries
- Ramsar Convention Wetlands
- Special Protection Areas (SPAs)
- Special Areas of Conservation (SACs)
- Sites of Special Scientific Interest (SSSIs)
- Marine Conservation Zones
- Local Wildlife and Geological Sites
- Ancient Woodland
- North Northumberland Heritage Coast
- Areas of Outstanding Natural Beauty (AONBs)
- Northumberland Coast AONB
- Registered Parks and Gardens
- Conservation Areas
- Coastal Change Management Area
- Protected Open Space

Scale@ A3:1:20,000



Ordnance Survey data © Crown copyright and database right 2022. OS 100030994



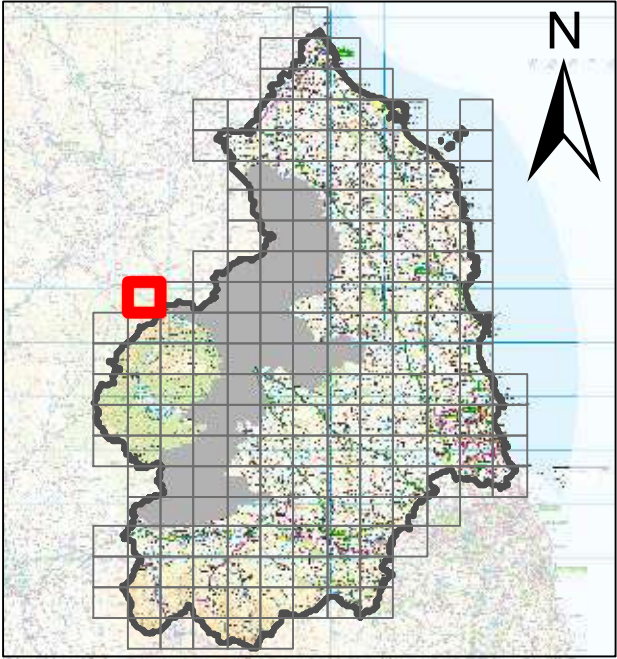


Northumberland Local Plan

Legend

-  Special Areas of Conservation (SACs)
-  Sites of Special Scientific Interest (SSSIs)
-  National Nature Reserves
-  Non-Statutory Nature Reserves
-  Northumberland International Dark Sky Park

Scale@ A3:1:20,000



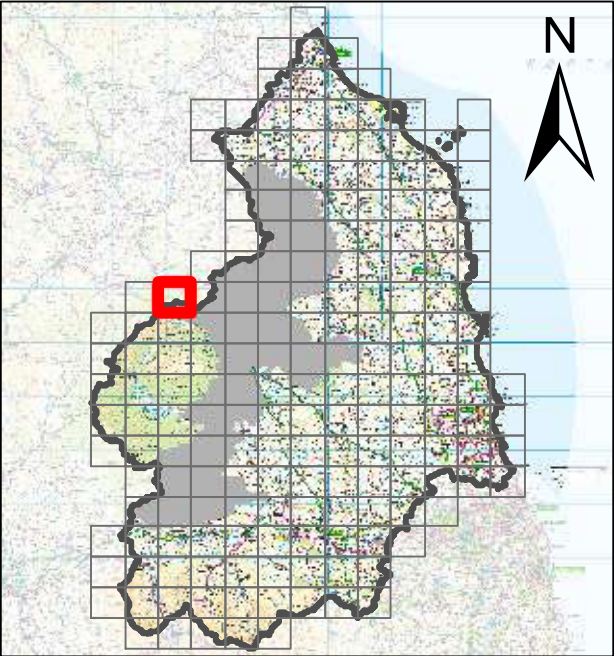
Ordnance Survey data © Crown copyright and database right 2022. OS 100030994




Northumberland Local Plan

- Legend**
- Special Areas of Conservation (SACs)
  - Sites of Special Scientific Interest (SSSIs)
  - Northumberland National Park
  - National Nature Reserves
  - Non-Statutory Nature Reserves
  - Northumberland International Dark Sky Park

Scale@ A3:1:20,000



Ordnance Survey data © Crown copyright and database right 2022. OS 100030994






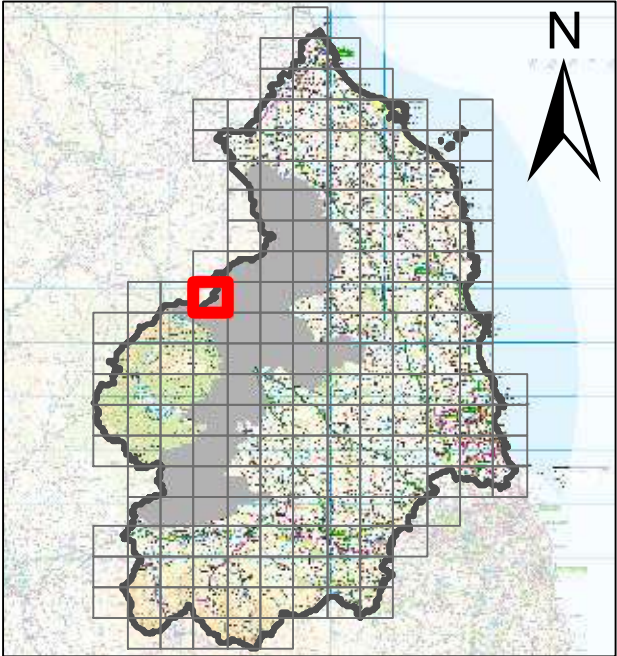
Northumberland Local Plan

Legend

Northumberland National Park



Scale@ A3:1:20,000



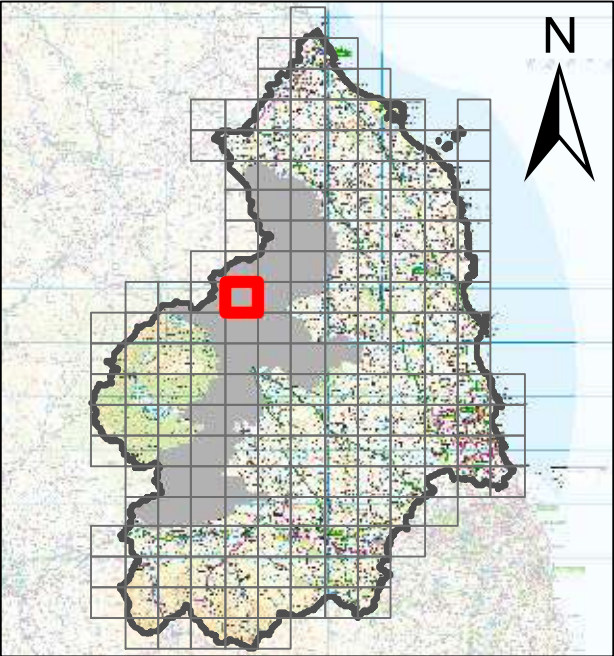
Ordnance Survey data © Crown copyright and database right 2022. OS 100030994



Legend



Northumberland National Park

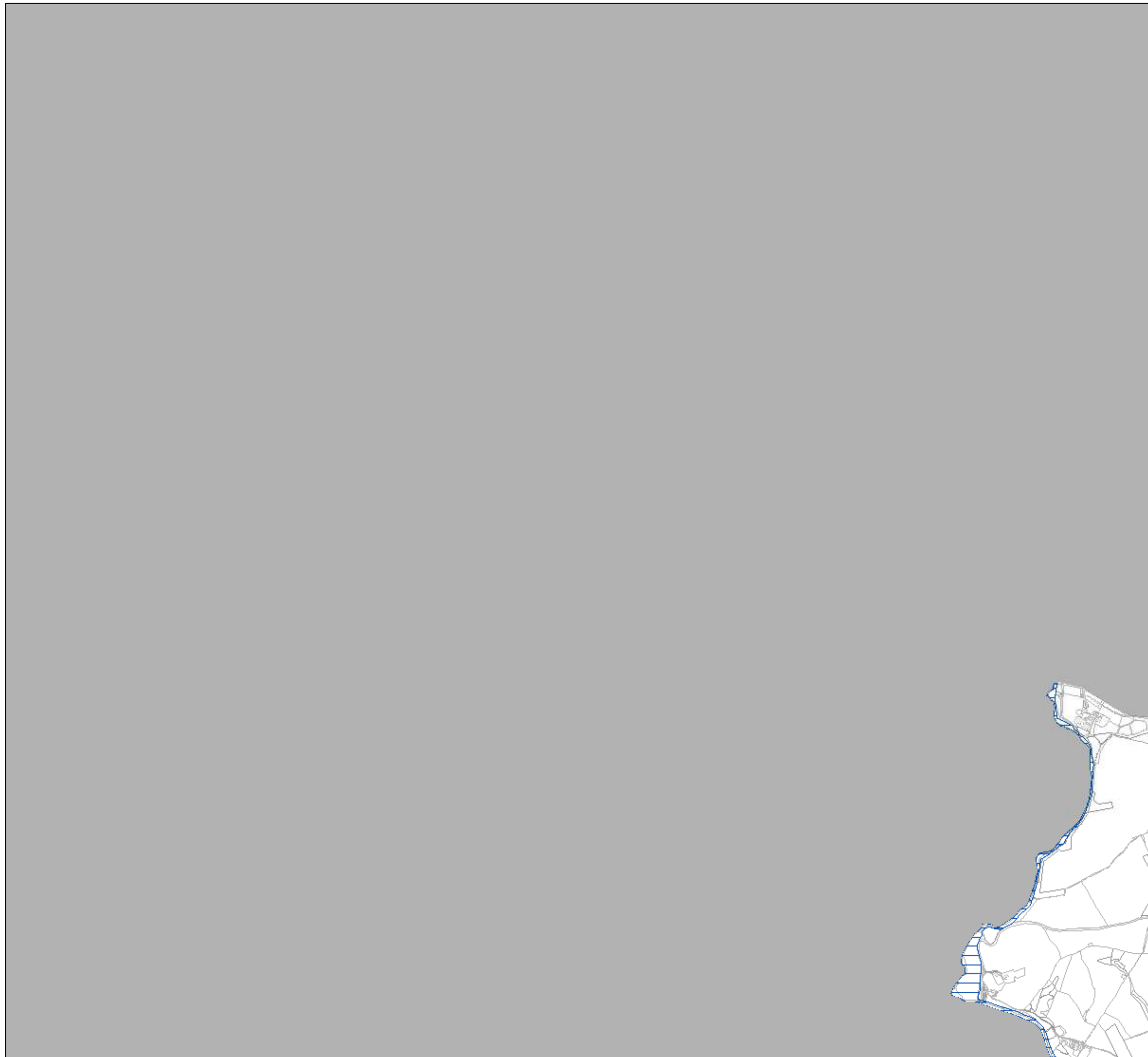
Scale@ A3:1:20,000



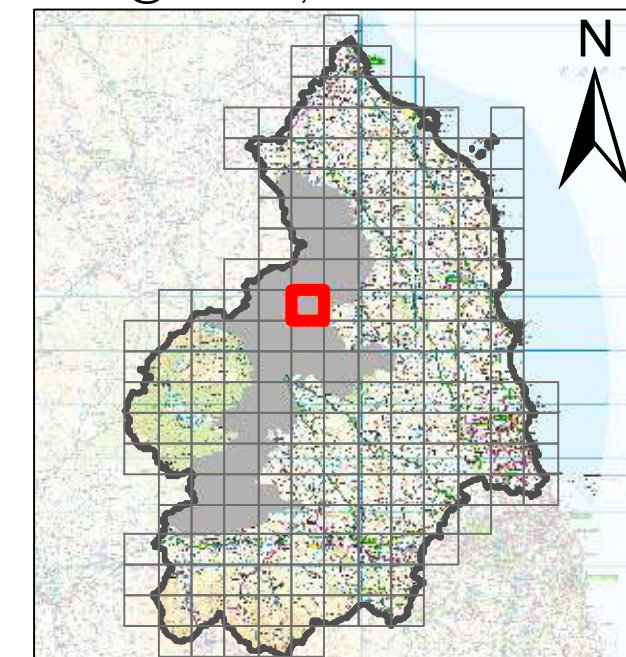
## Northumberland Local Plan

**Legend**

-  Sites of Special Scientific Interest (SSSIs)
-  Northumberland National Park



Scale@ A3:1:20,000






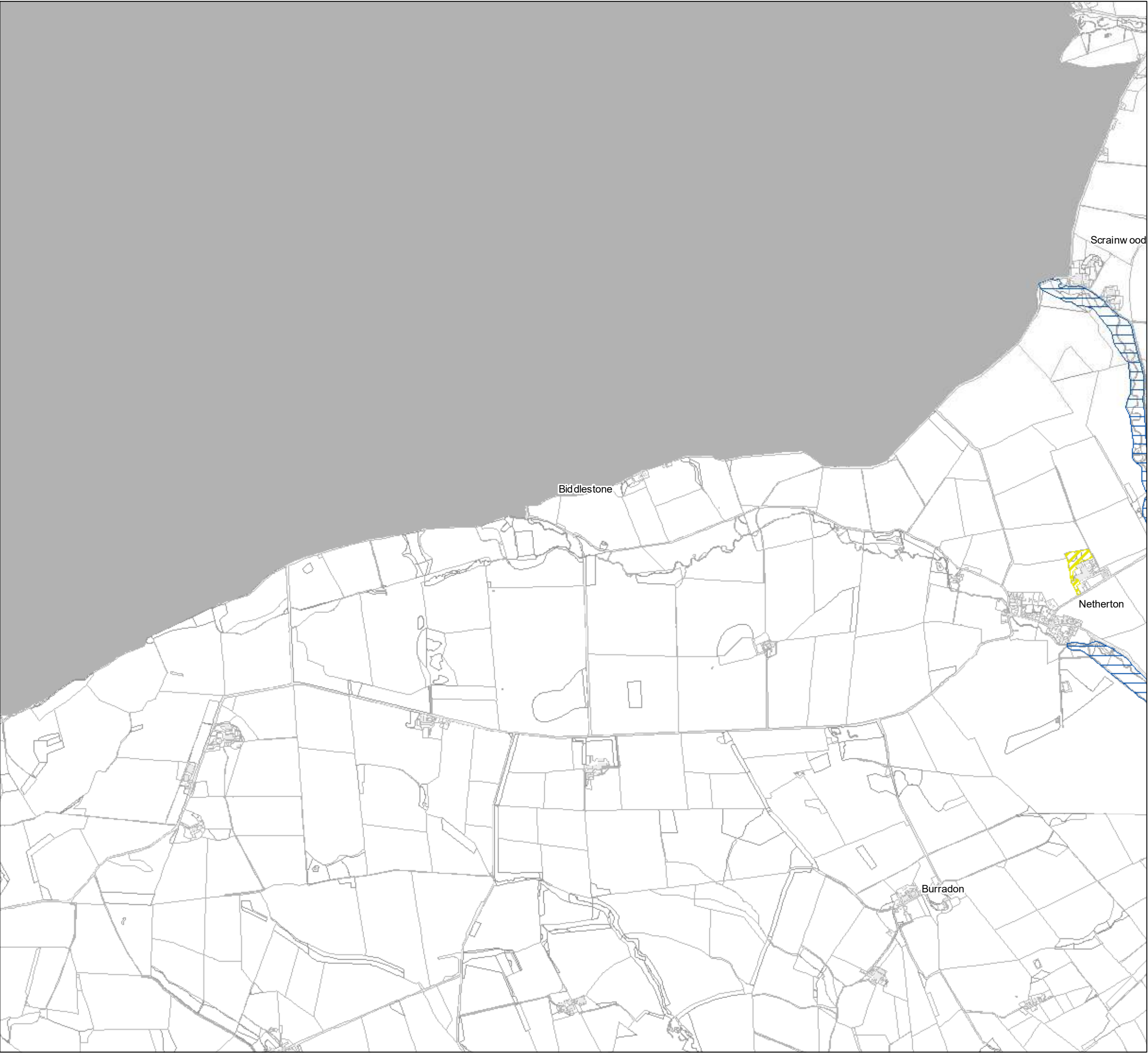
Ordnance Survey data © Crown copyright and  
database right 2022. OS 100030994



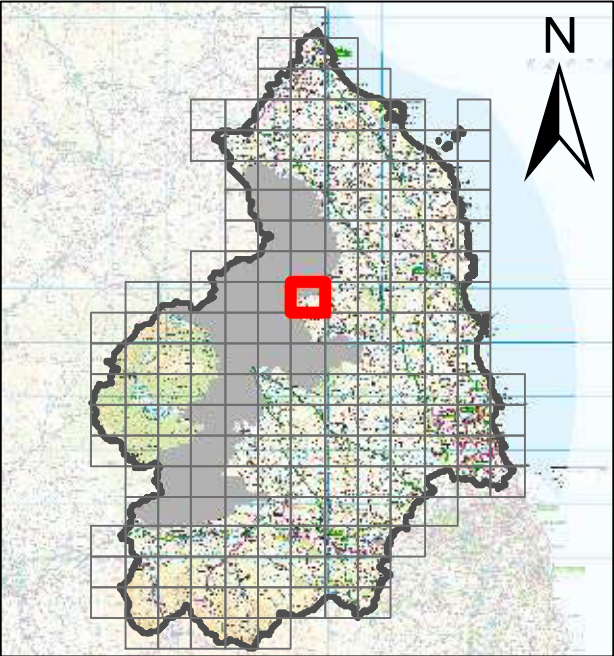
Northumberland Local Plan

Legend

-  Sites of Special Scientific Interest (SSSIs)
-  Northumberland National Park
-  Protected Open Space






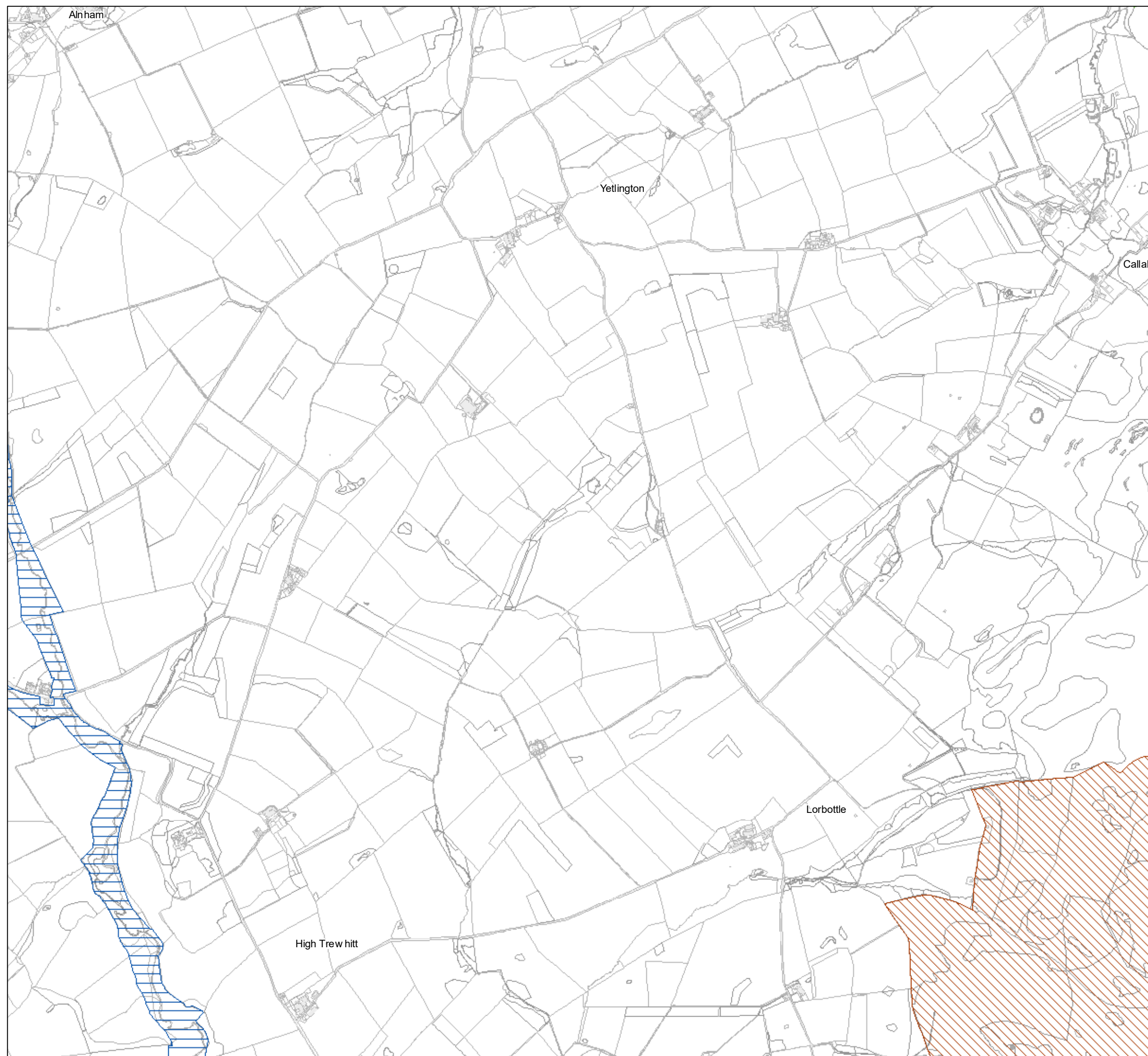
Scale@ A3:1:20,000



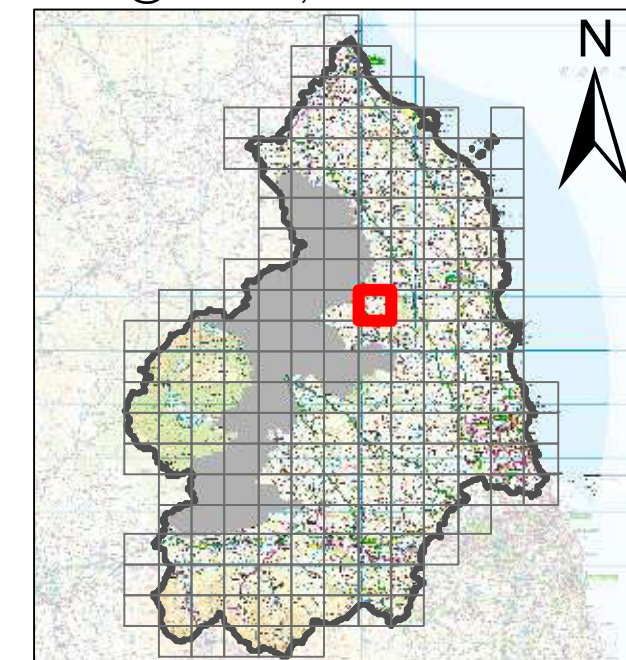
## Northumberland Local Plan

## Legend

-  Sites of Special Scientific Interest (SSSIs)
-  Local Wildlife and Geological Sites
-  Ancient Woodland



Scale@ A3:1:20,000

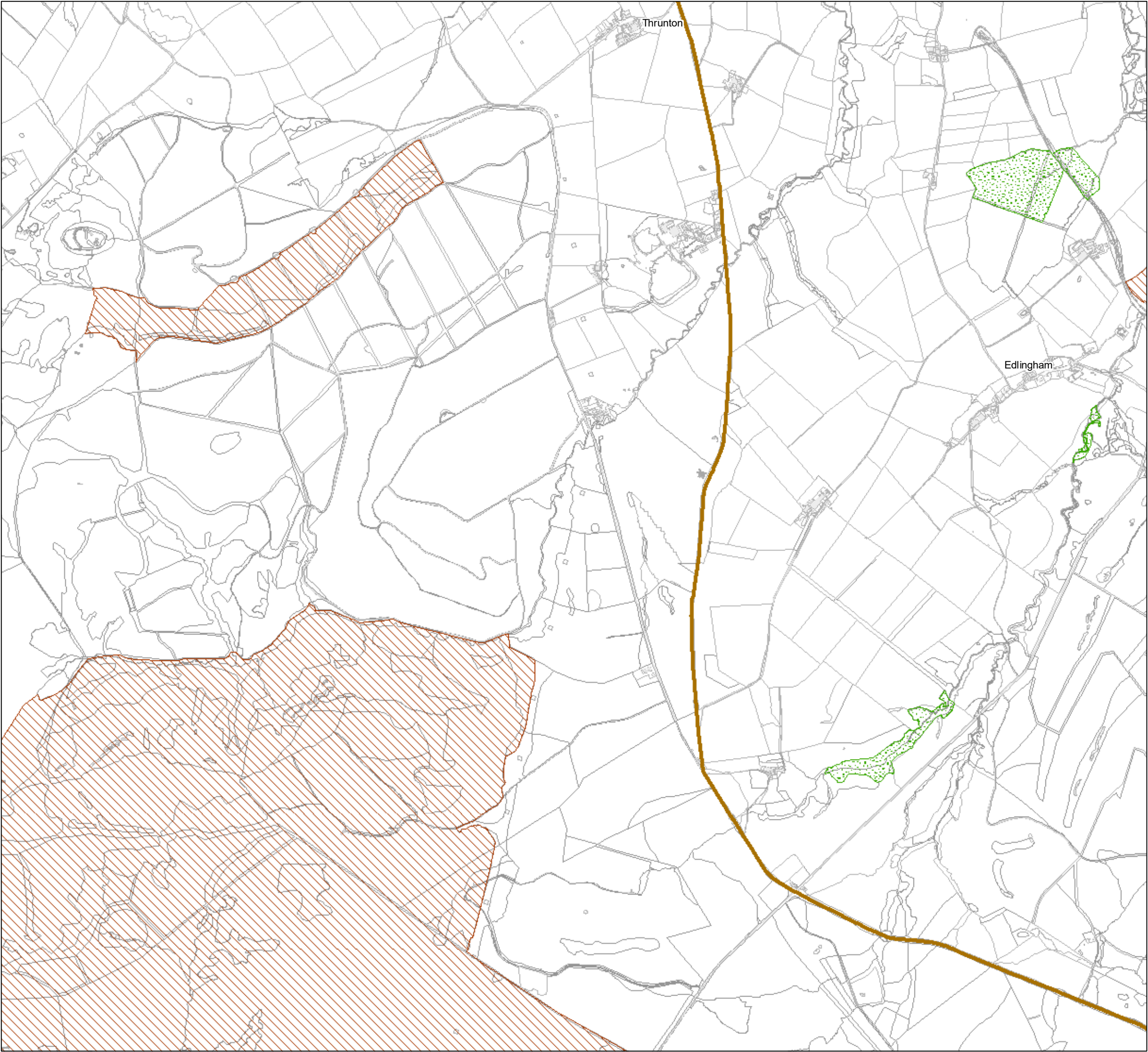


Ordnance Survey data © Crown copyright and  
database right 2022. OS 100030994

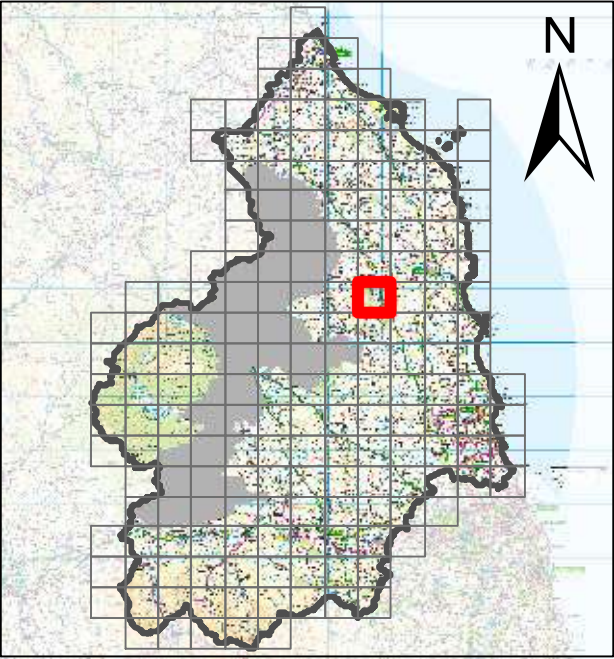


Legend

- National Primary Routes
- Local Wildlife and Geological Sites
- Ancient Woodland



Scale@ A3:1:20,000

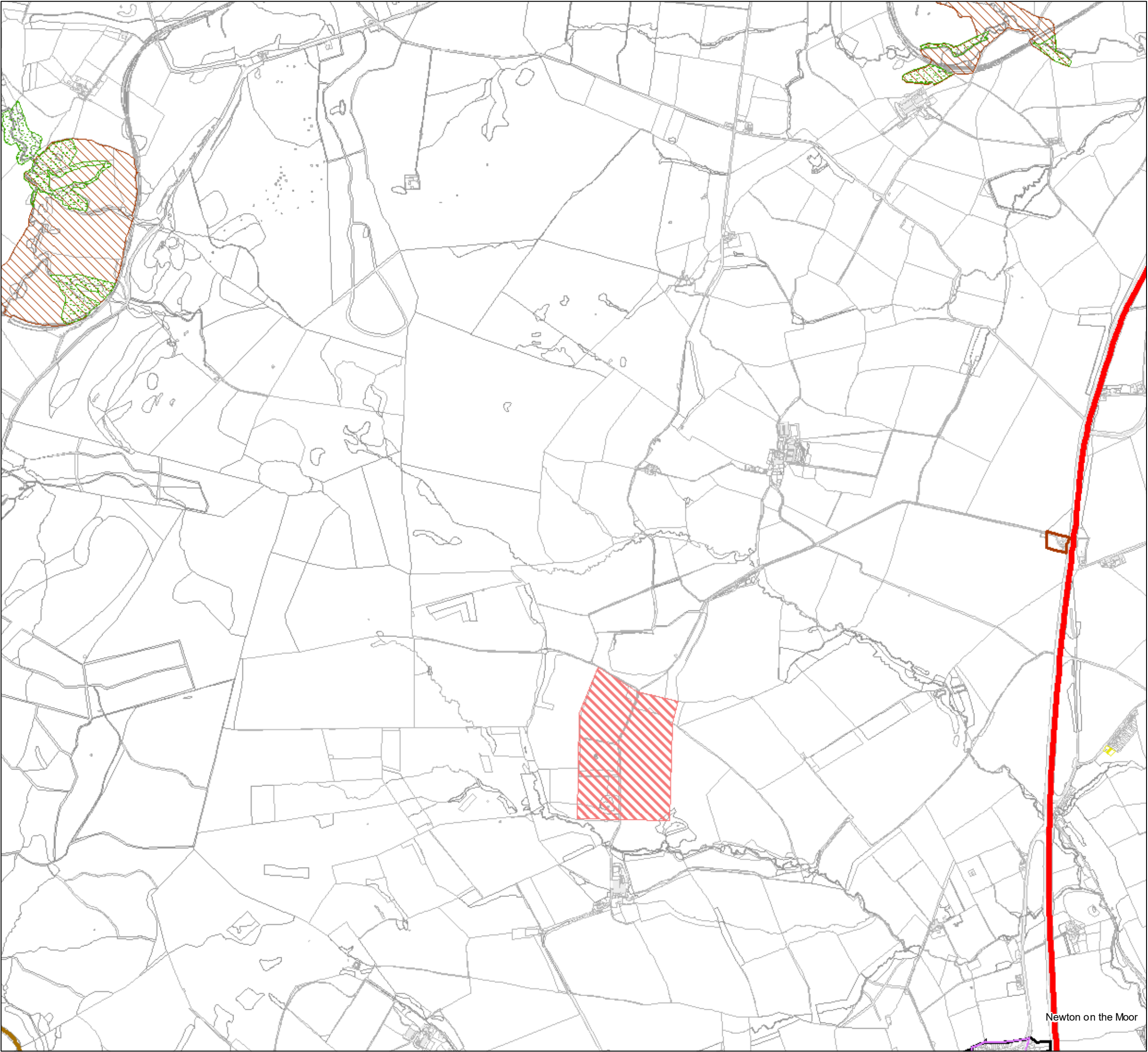




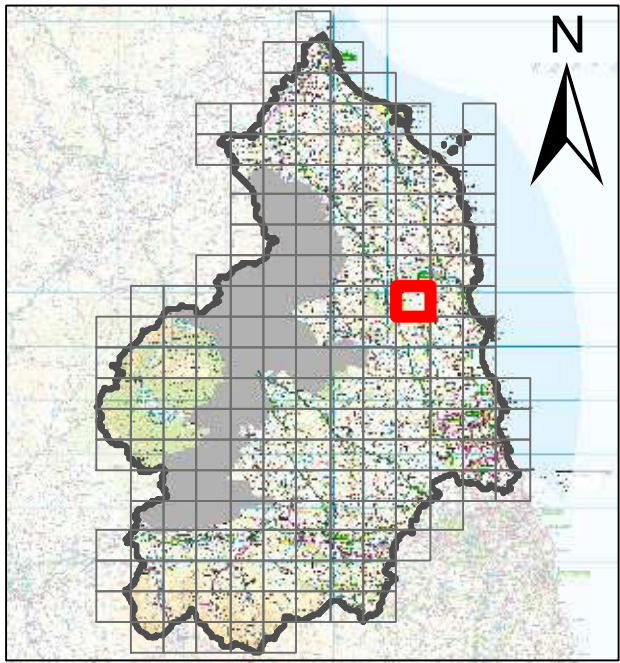
Northumberland Local Plan

Legend

- Settlement Boundaries
- Strategic Road Network
- National Primary Routes
- Local Wildlife and Geological Sites
- Ancient Woodland
- Conservation Areas
- Aggregate Mineral Site Allocations Crushed Rock
- Existing Waste Management Facilities
- Protected Open Space



Scale@ A3:1:20,000



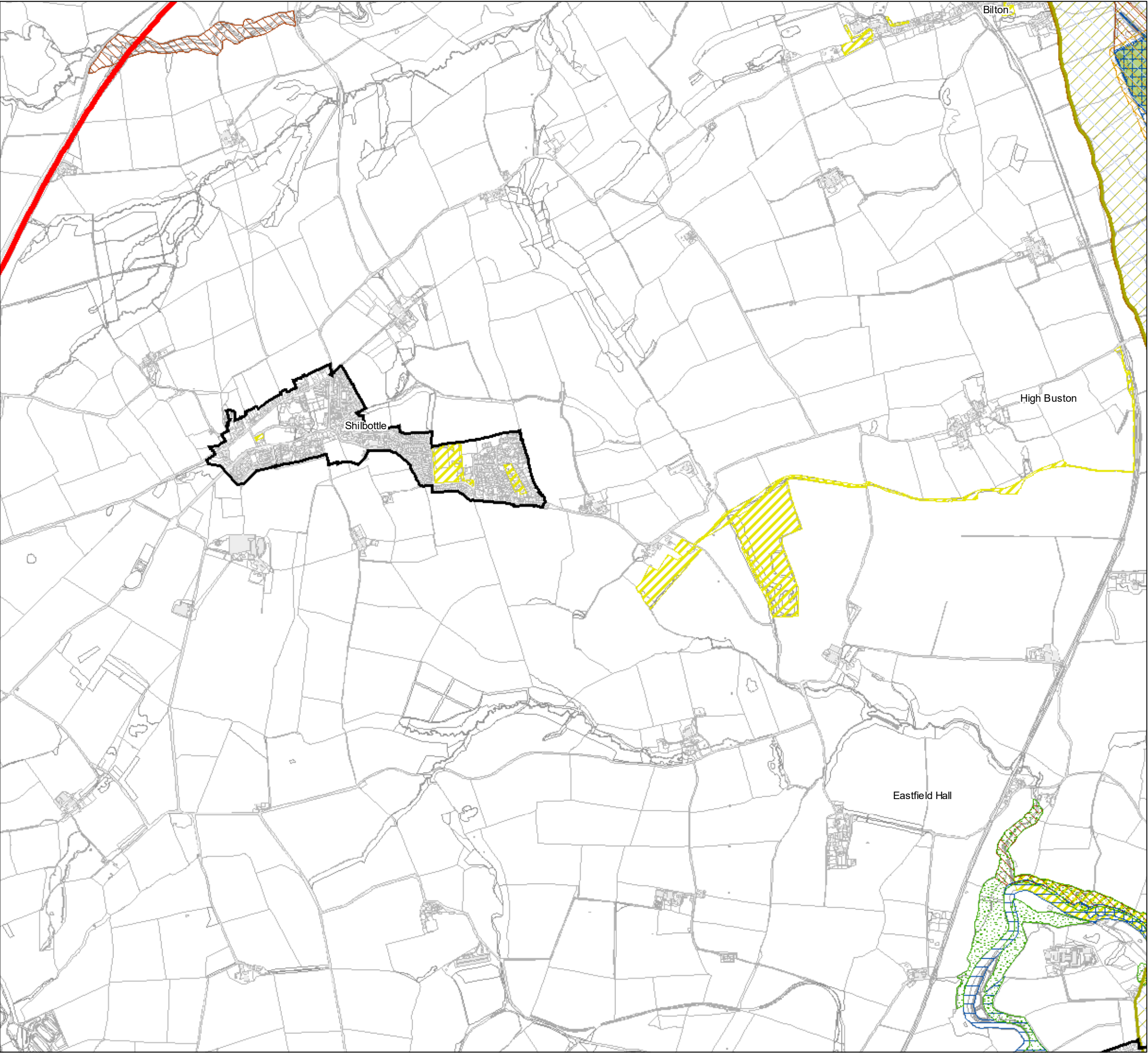
Ordnance Survey data © Crown copyright and database right 2022. OS 100030994



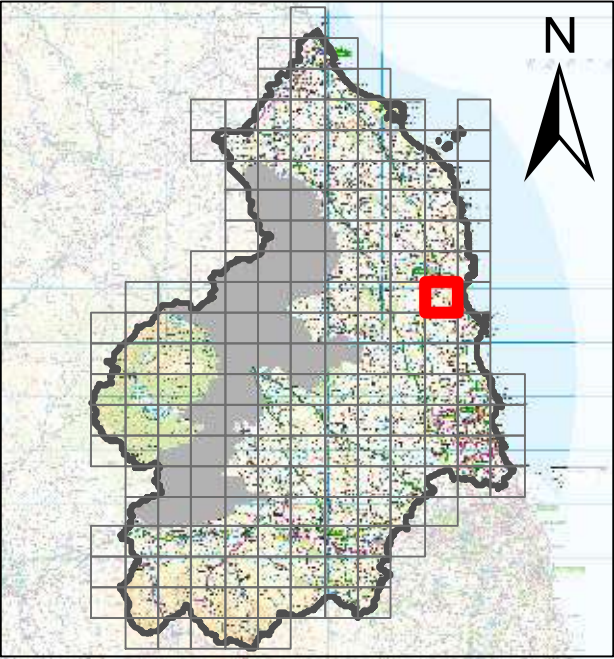
Northumberland Local Plan

Legend

- Settlement Boundaries
- Strategic Road Network
- National Primary Routes
- Special Protection Areas (SPAs)
- Special Areas of Conservation (SACs)
- Sites of Special Scientific Interest (SSSIs)
- Marine Conservation Zones
- Local Wildlife and Geological Sites
- Ancient Woodland
- North Northumberland Heritage Coast
- Areas of Outstanding Natural Beauty (AONBs)
- Northumberland Coast AONB
- Coastal Change Management Area
- Protected Open Space


















Scale@ A3:1:20,000

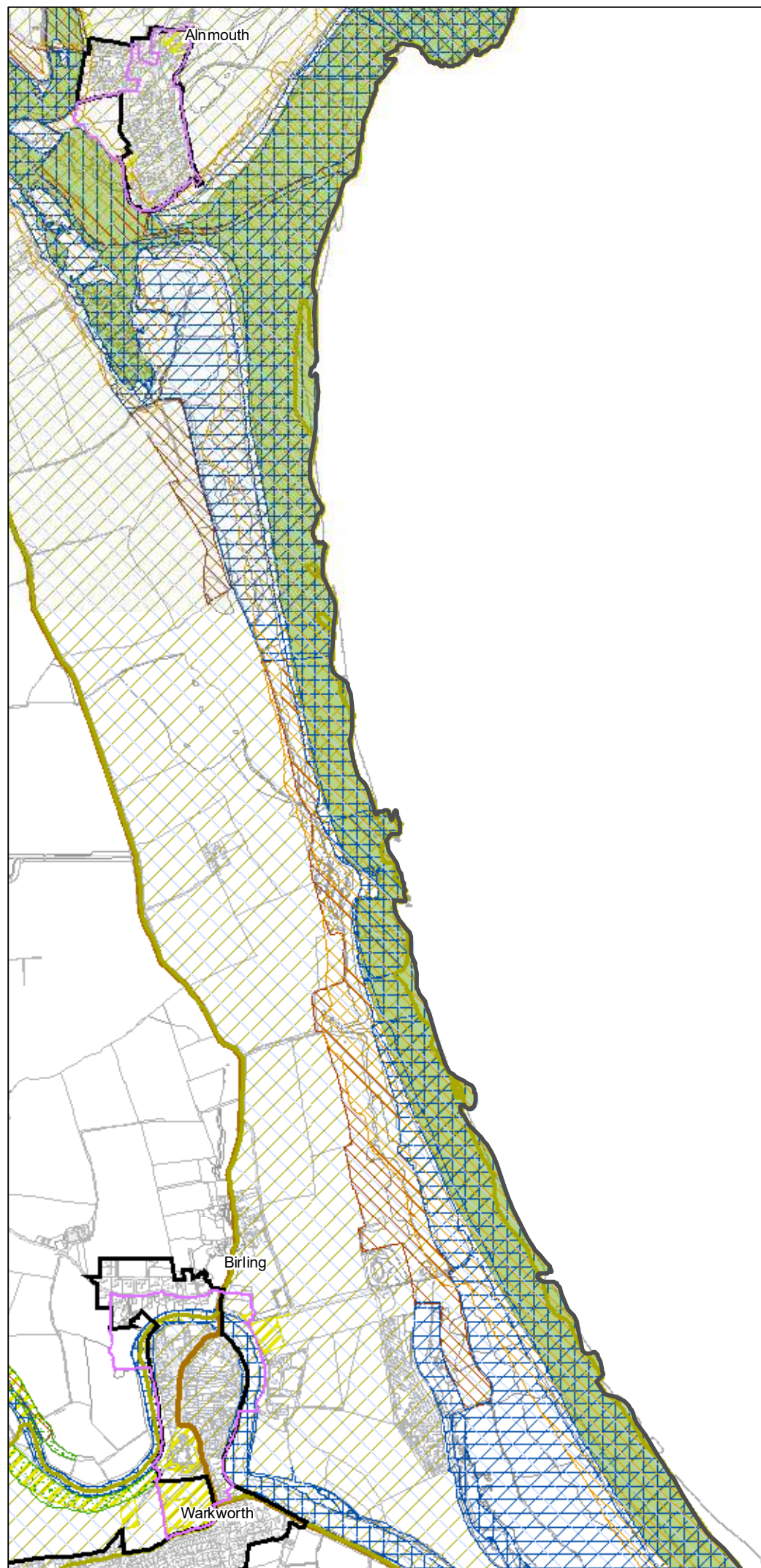




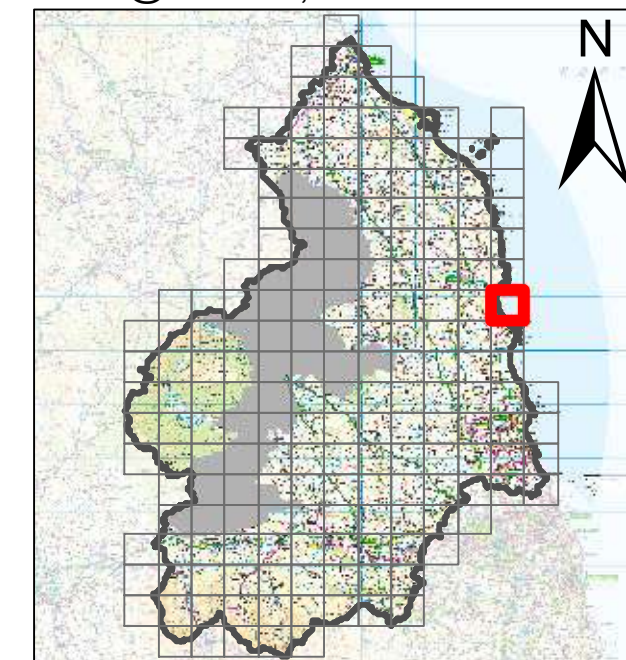
## Northumberland Local Plan

## Legend

-  Settlement Boundaries
-  National Primary Routes
-  Ramsar Convention Wetlands
-  Special Protection Areas (SPAs)
-  Special Areas of Conservation (SACs)
-  Sites of Special Scientific Interest (SSSIs)
-  Marine Conservation Zones
-  Local Wildlife and Geological Sites
-  Ancient Woodland
-  North Northumberland Heritage Coast
-  Areas of Outstanding Natural Beauty (AONBs)
-  Northumberland Coast AONB
-  Conservation Areas
-  Coastal Change Management Area
-  Protected Open Space






Scale@ A3:1:20,000



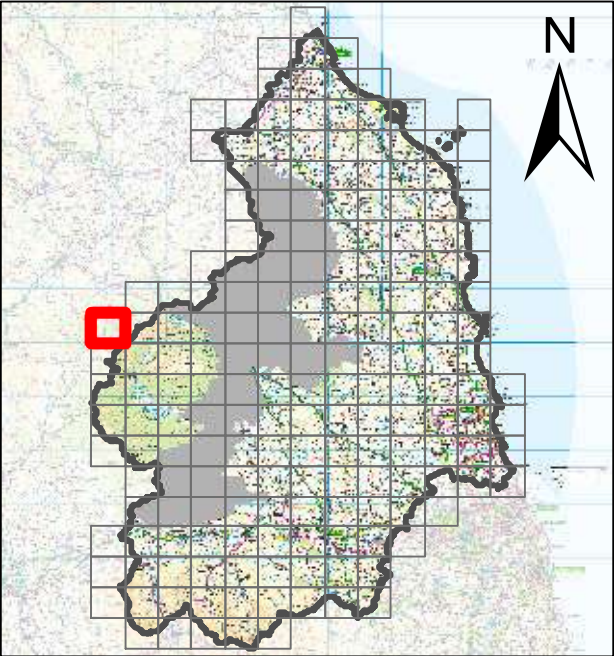
Ordnance Survey data © Crown copyright and  
database right 2022. OS 100030994



Northumberland Local Plan

- Legend**
-  Special Areas of Conservation (SACs)
  -  Sites of Special Scientific Interest (SSSIs)
  -  National Nature Reserves

Scale@ A3:1:20,000

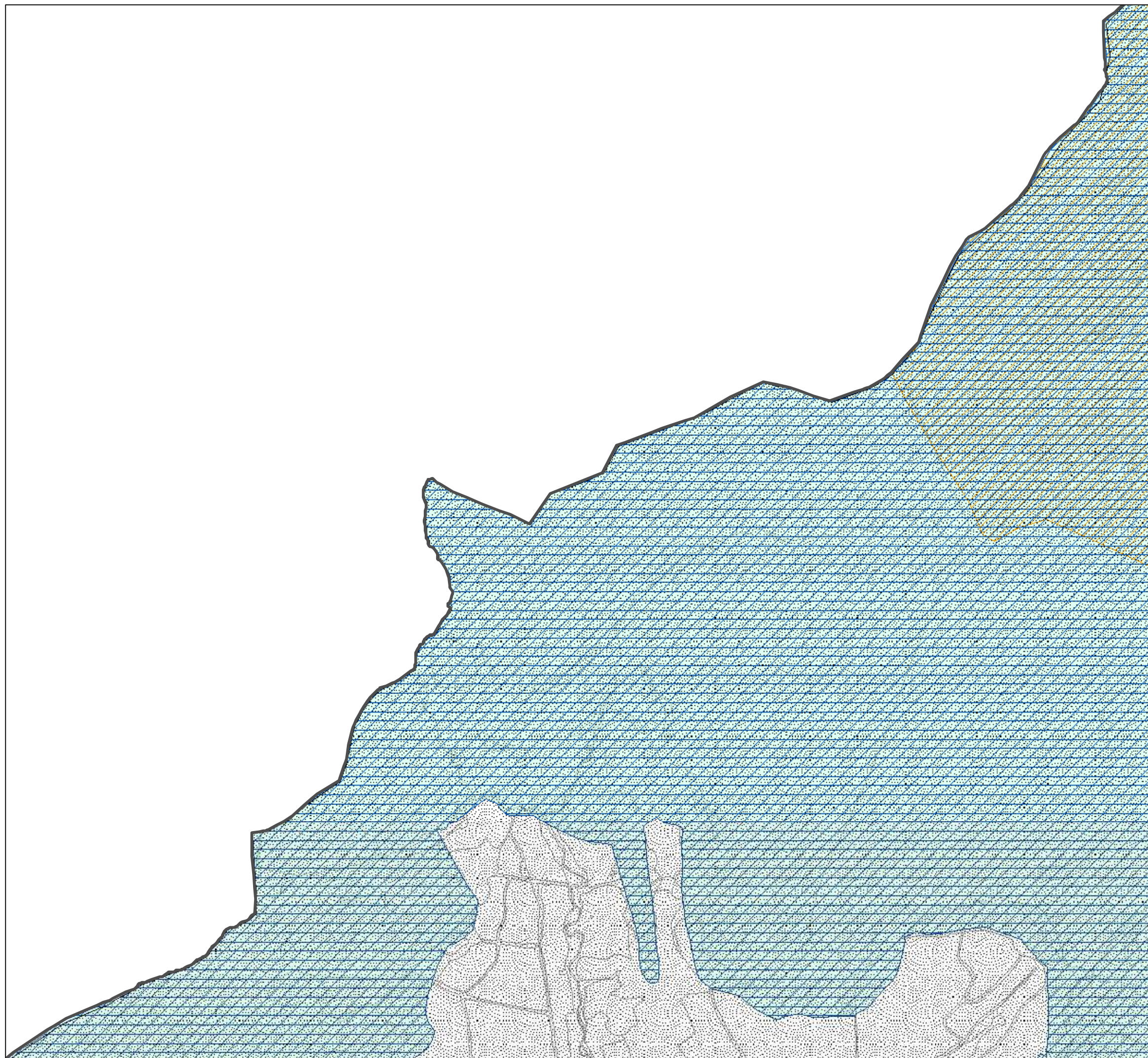




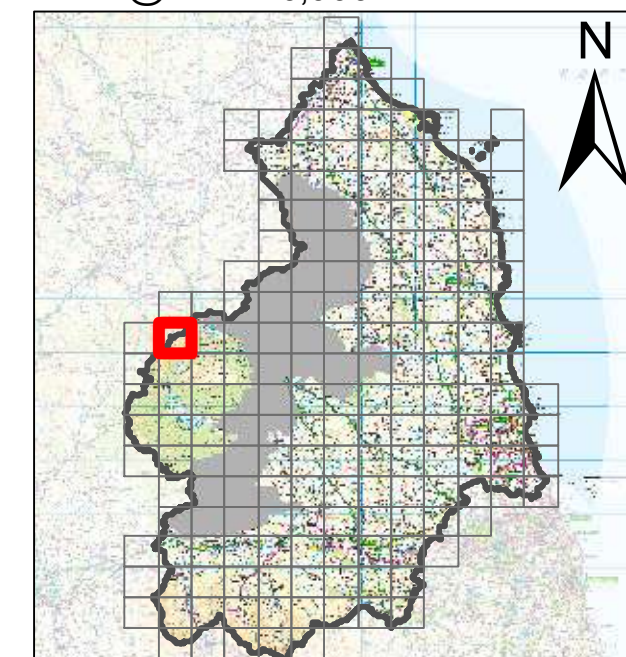
## Northumberland Local Plan

**Legend**

-  Special Areas of Conservation (SACs)
-  Sites of Special Scientific Interest (SSSIs)
-  National Nature Reserves
-  Non-Statutory Nature Reserves
-  Northumberland International Dark Sky Park



Scale@ A3:1:20,000



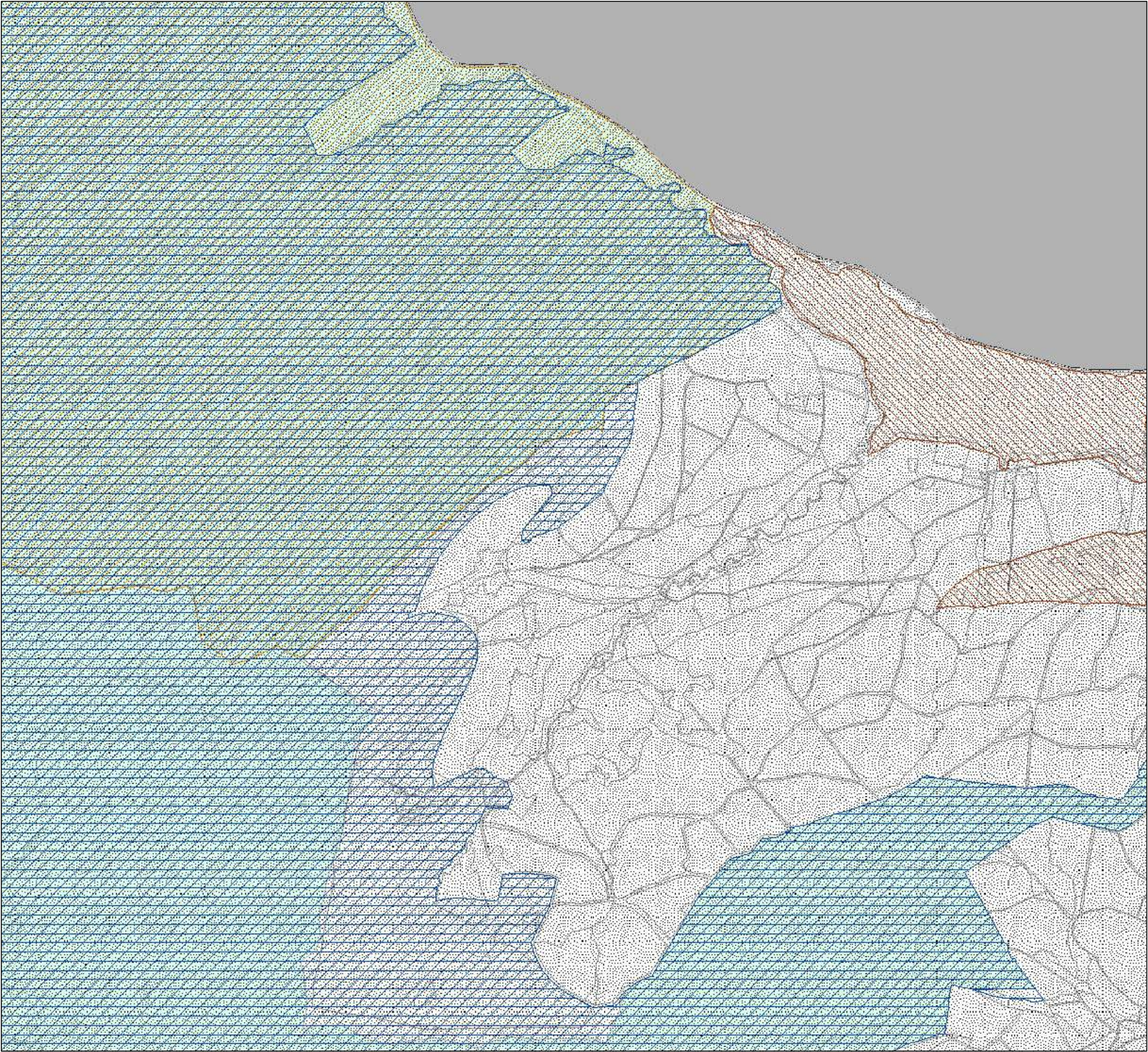
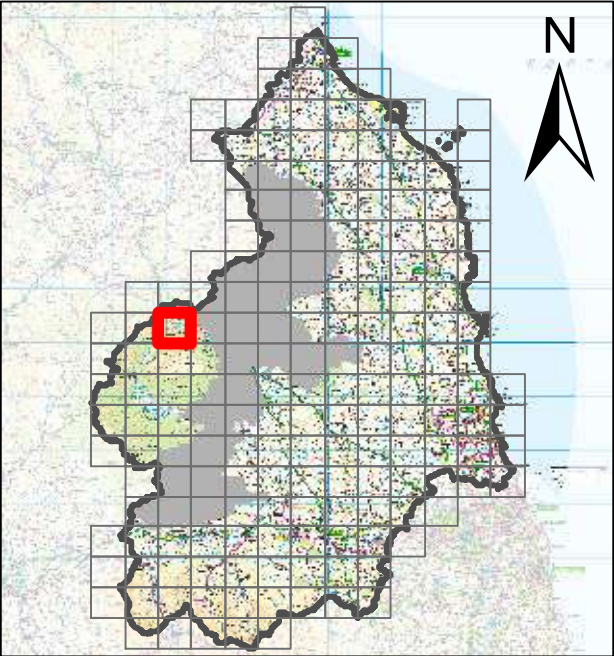
Ordnance Survey data © Crown copyright and  
database right 2022. OS 100030994



Northumberland Local Plan

- Legend**
- Special Areas of Conservation (SACs)
  - Sites of Special Scientific Interest (SSSIs)
  - Northumberland National Park
  - National Nature Reserves
  - Local Wildlife and Geological Sites
  - Non-Statutory Nature Reserves
  - Northumberland International Dark Sky Park

Scale@ A3:1:20,000

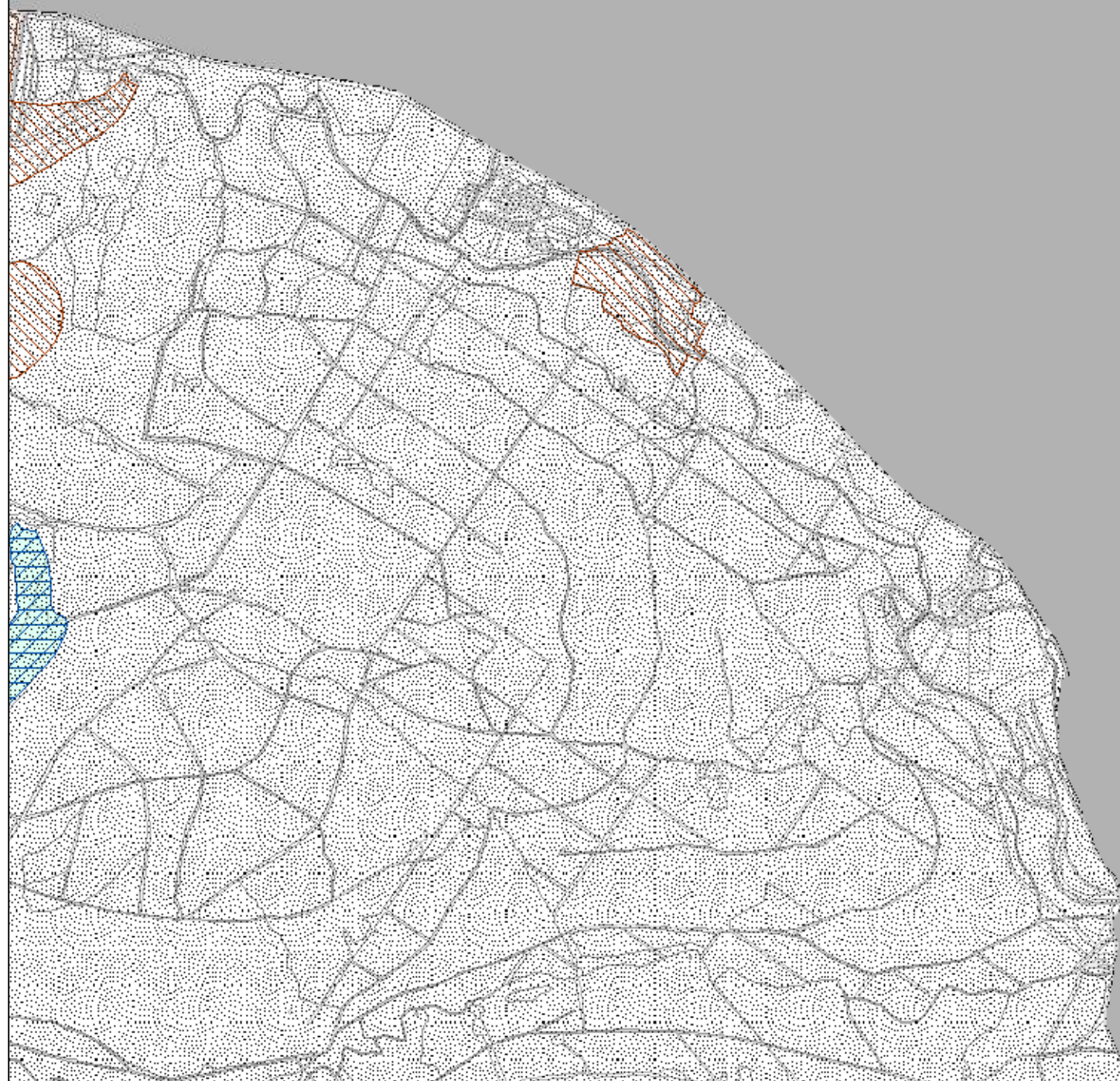




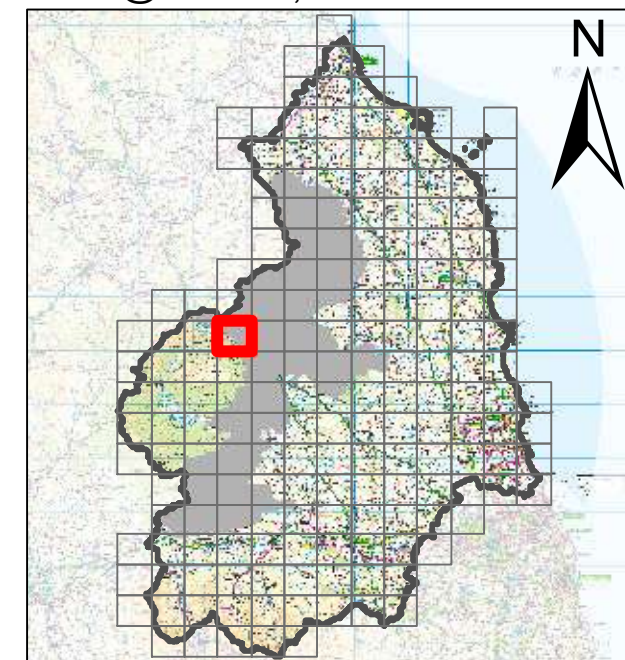
## Northumberland Local Plan

**Legend**

-  Special Areas of Conservation (SACs)
-  Sites of Special Scientific Interest (SSSIs)
-  Northumberland National Park
-  National Nature Reserves
-  Local Wildlife and Geological Sites
-  Northumberland International Dark Sky Park



Scale@ A3:1:20,000



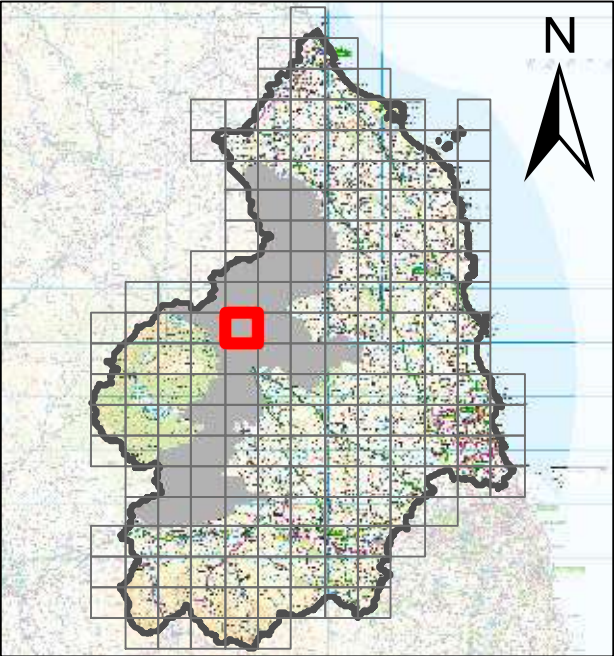
Ordnance Survey data © Crown copyright and  
database right 2022. OS 100030994



Legend

Northumberland National Park




Scale@ A3:1:20,000






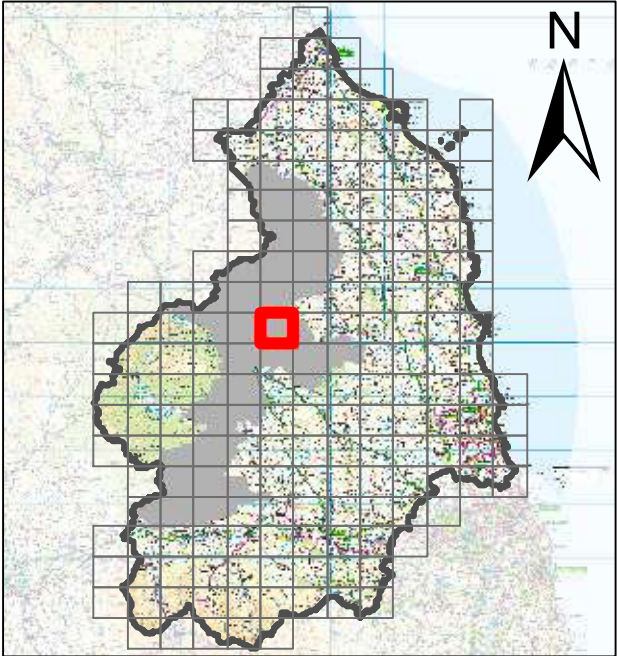
Northumberland Local Plan

Legend

-  Sites of Special Scientific Interest (SSSIs)
-  Northumberland National Park
-  Ancient Woodland






Scale@ A3:1:20,000

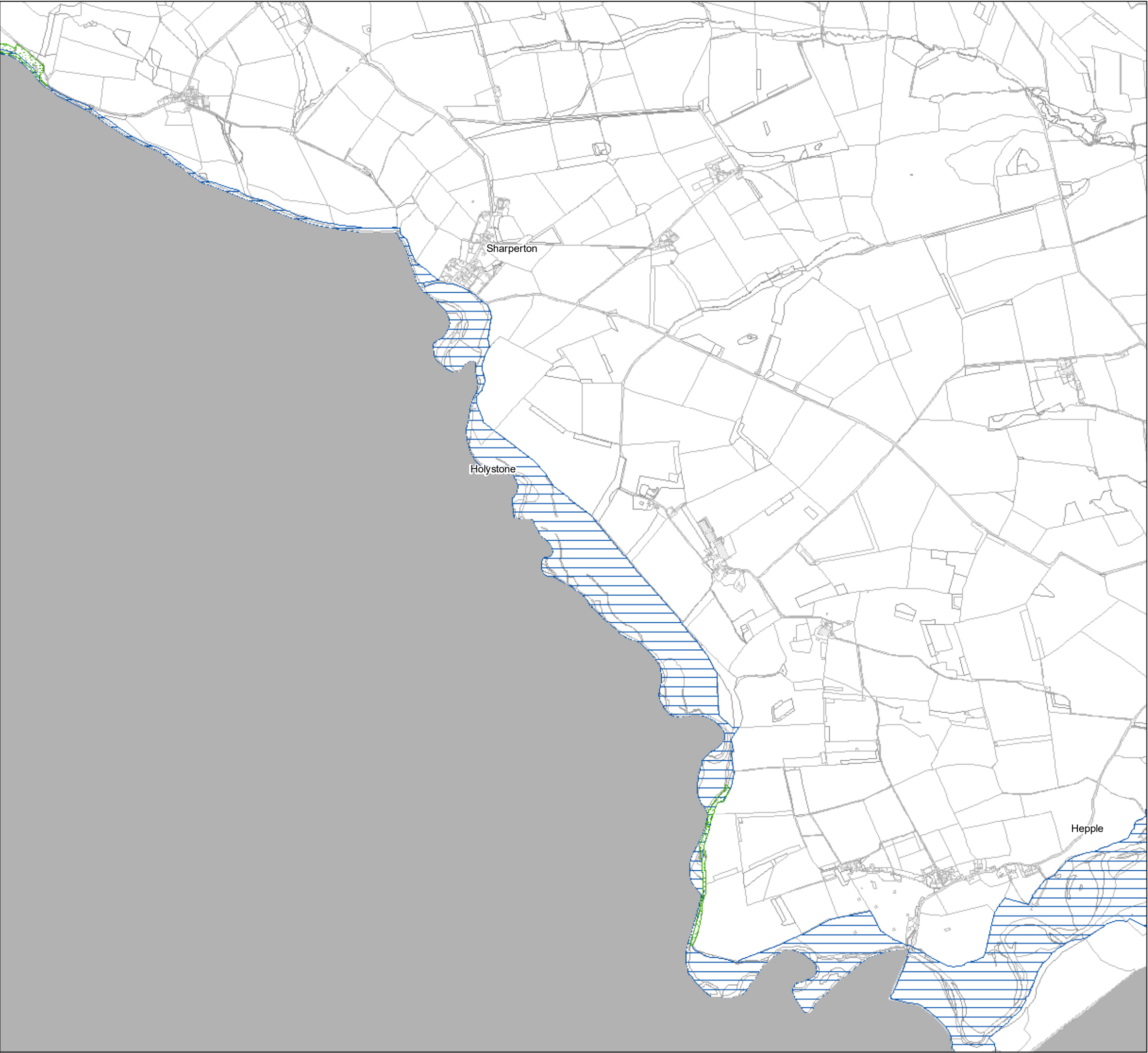


Ordnance Survey data © Crown copyright and database right 2022. OS 100030994

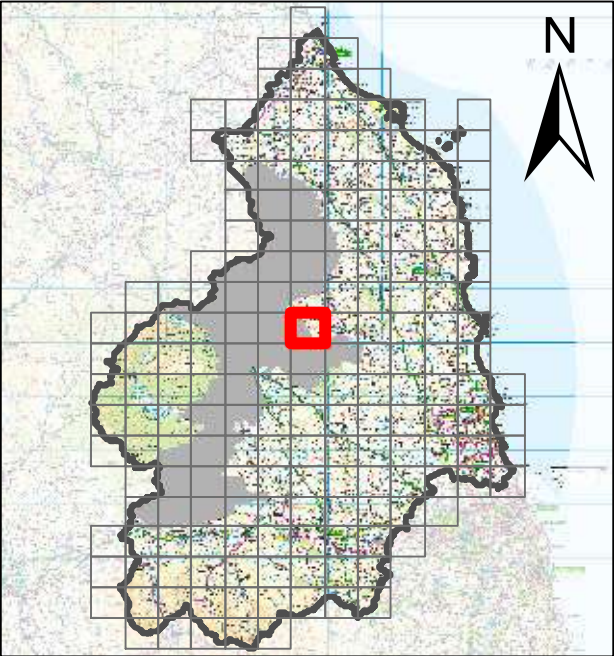


**Legend**

-  Sites of Special Scientific Interest (SSSIs)
-  Northumberland National Park
-  Ancient Woodland



Scale@ A3:1:20,000

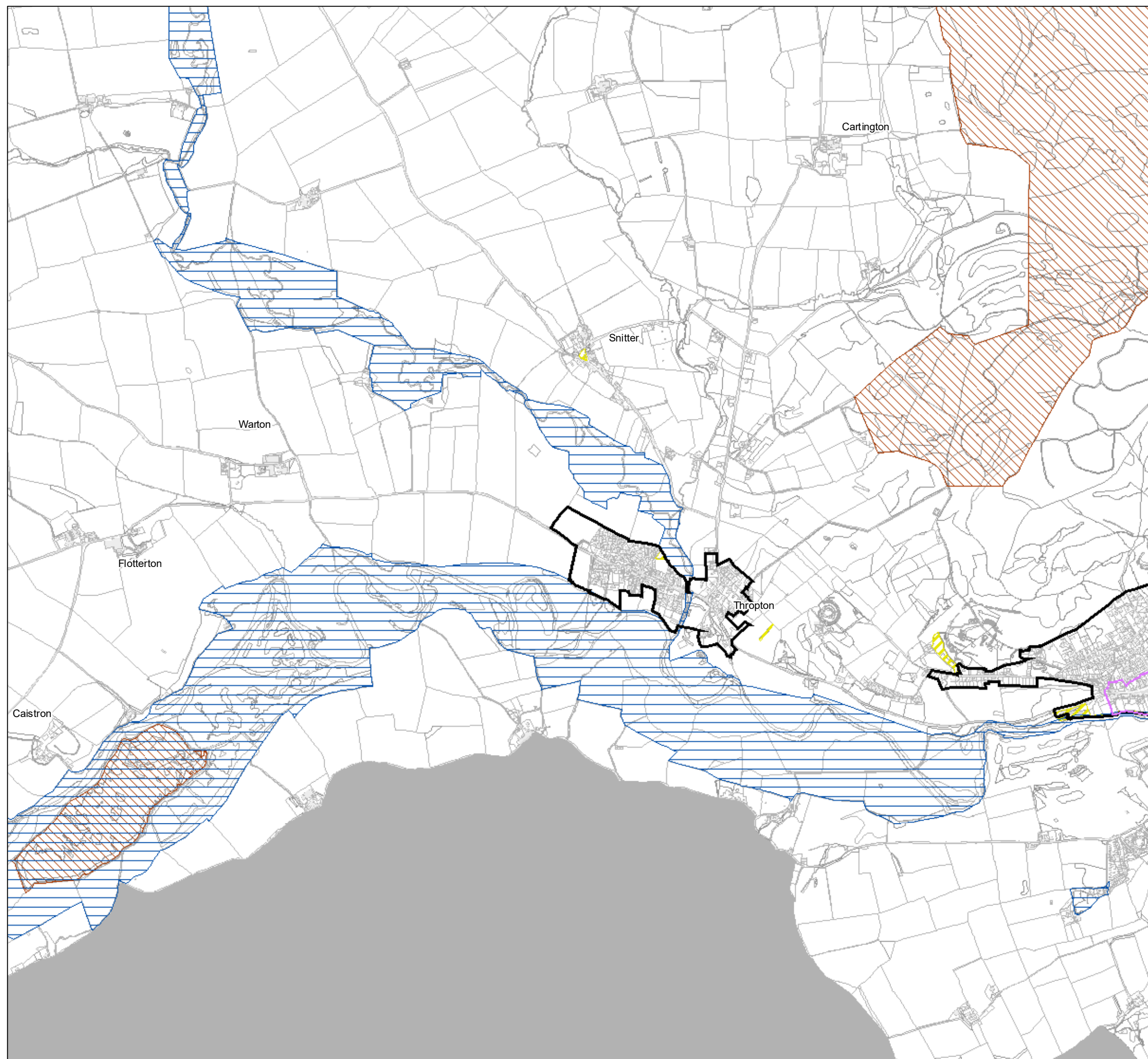




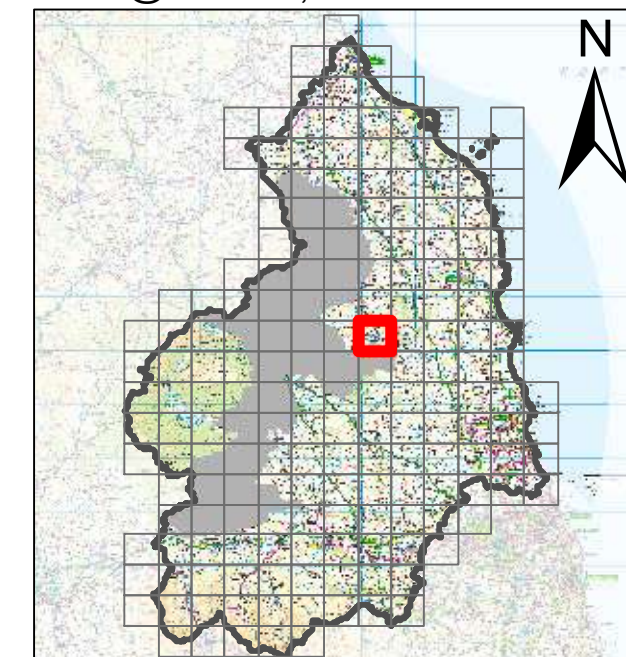
## Northumberland Local Plan

## Legend

-  Settlement Boundaries
-  Sites of Special Scientific Interest (SSSIs)
-  Northumberland National Park
-  Local Wildlife and Geological Sites
-  Conservation Areas
-  Protected Open Space



Scale@ A3:1:20,000



Ordnance Survey data © Crown copyright and  
database right 2022. OS 100030994

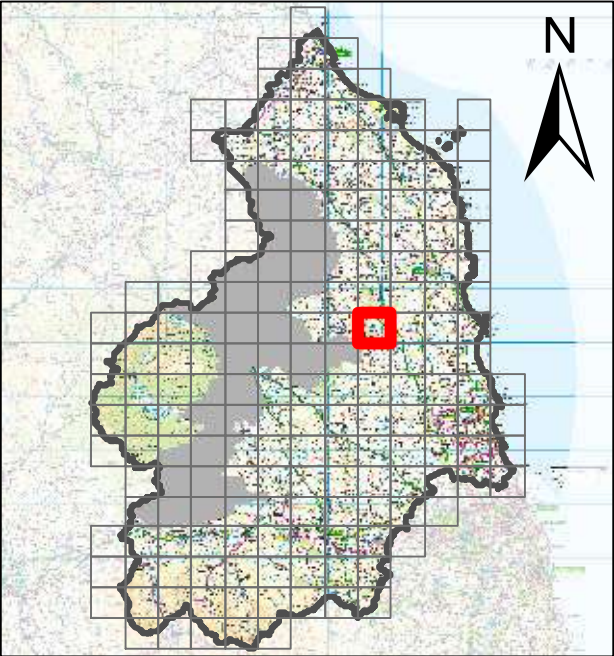


Northumberland Local Plan

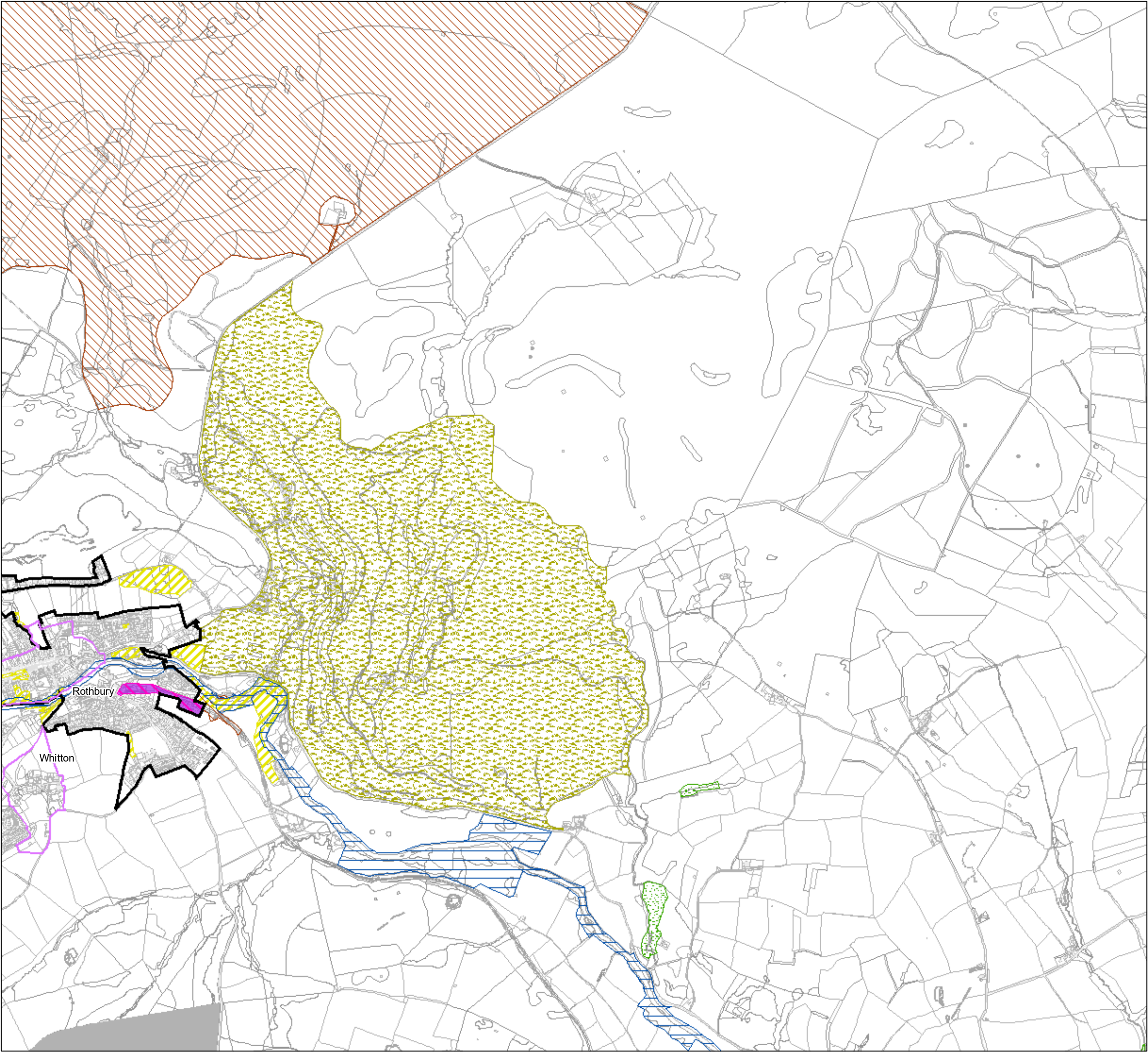
Legend

- Settlement Boundaries
- General Employment Land Allocations
- Key General Employment Areas
- Sites of Special Scientific Interest (SSSIs)
- Northumberland National Park
- Local Wildlife and Geological Sites
- Ancient Woodland
- Registered Parks and Gardens
- Conservation Areas
- Protected Open Space

Scale@ A3:1:20,000













Ordnance Survey data © Crown copyright and database right 2022. OS 100030994

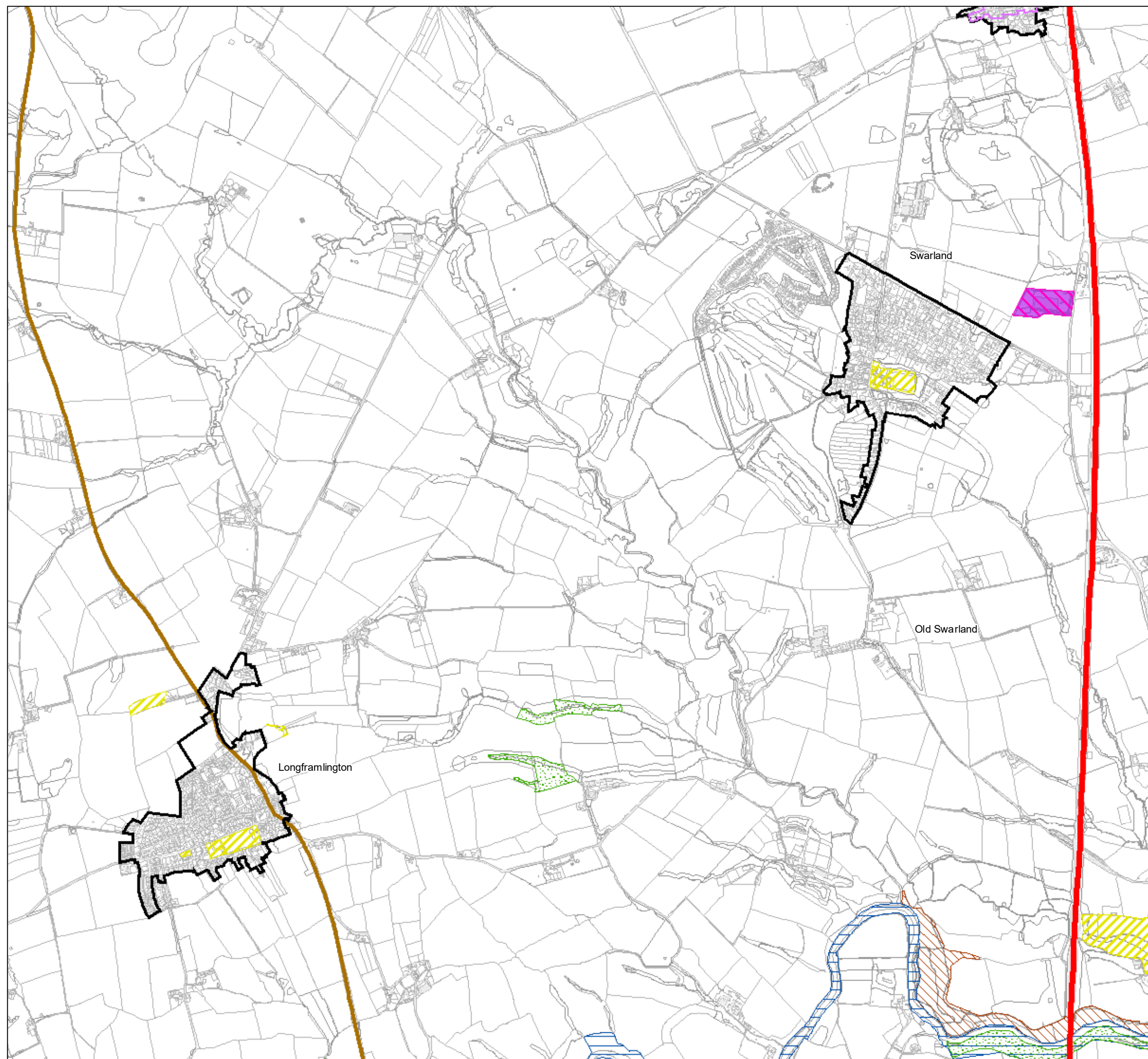




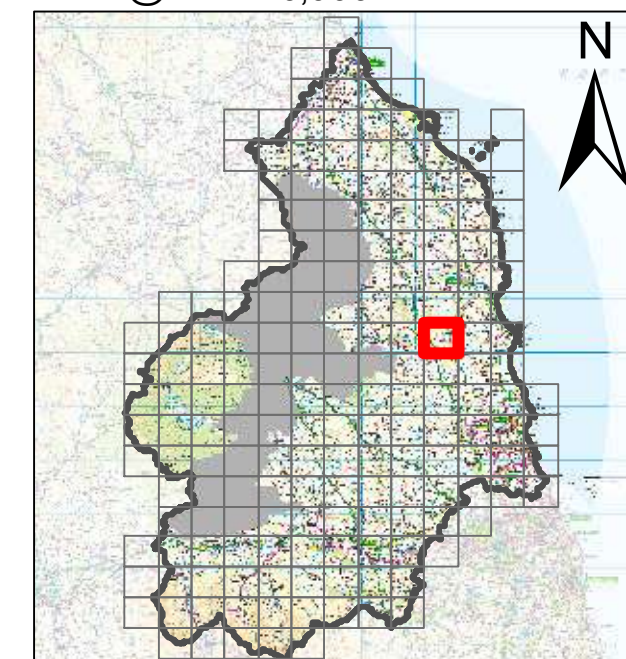
## Northumberland Local Plan

## Legend

-  Settlement Boundaries
-  General Employment Land Allocations
-  Key General Employment Areas
-  Strategic Road Network
-  National Primary Routes
-  Sites of Special Scientific Interest (SSSIs)
-  Local Wildlife and Geological Sites
-  Ancient Woodland
-  Conservation Areas
-  Protected Open Space



Scale@ A3:1:20,000



Ordnance Survey data © Crown copyright and  
database right 2022. OS 100030994

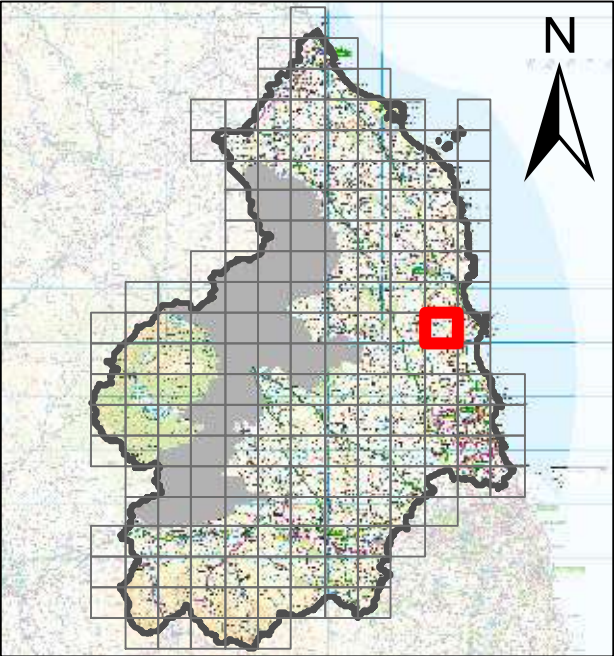


Northumberland Local Plan

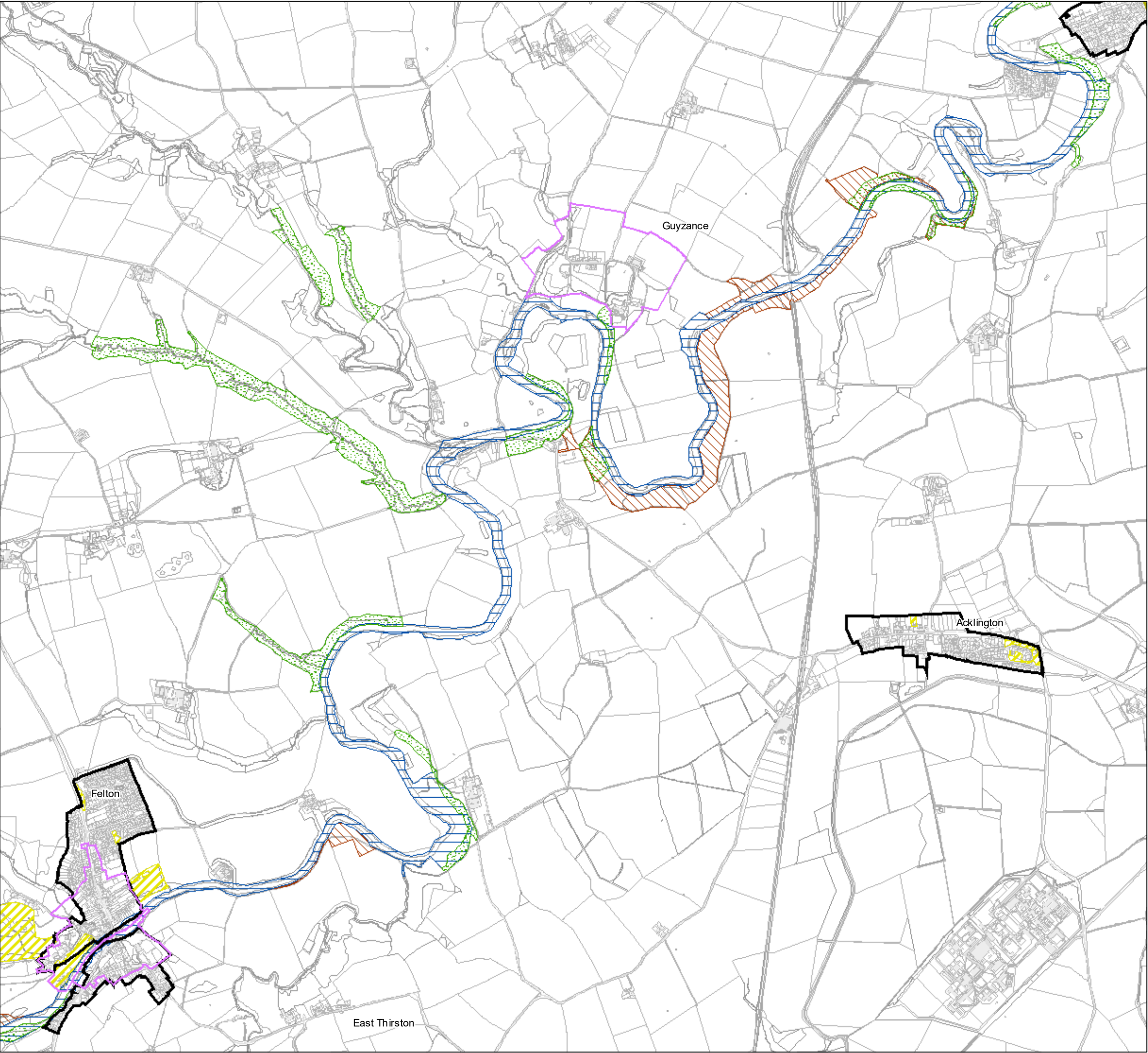
Legend

- Settlement Boundaries
- Sites of Special Scientific Interest (SSSIs)
- Local Wildlife and Geological Sites
- Ancient Woodland
- North Northumberland Heritage Coast
- Areas of Outstanding Natural Beauty (AONBs)
- Northumberland Coast AONB
- Conservation Areas
- Protected Open Space

Scale@ A3:1:20,000




Ordnance Survey data © Crown copyright and database right 2022. OS 100030994



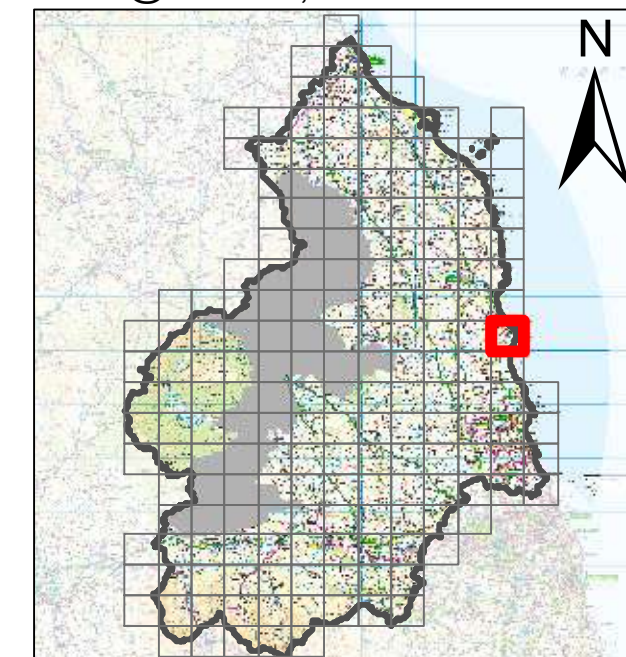


## Northumberland Local Plan

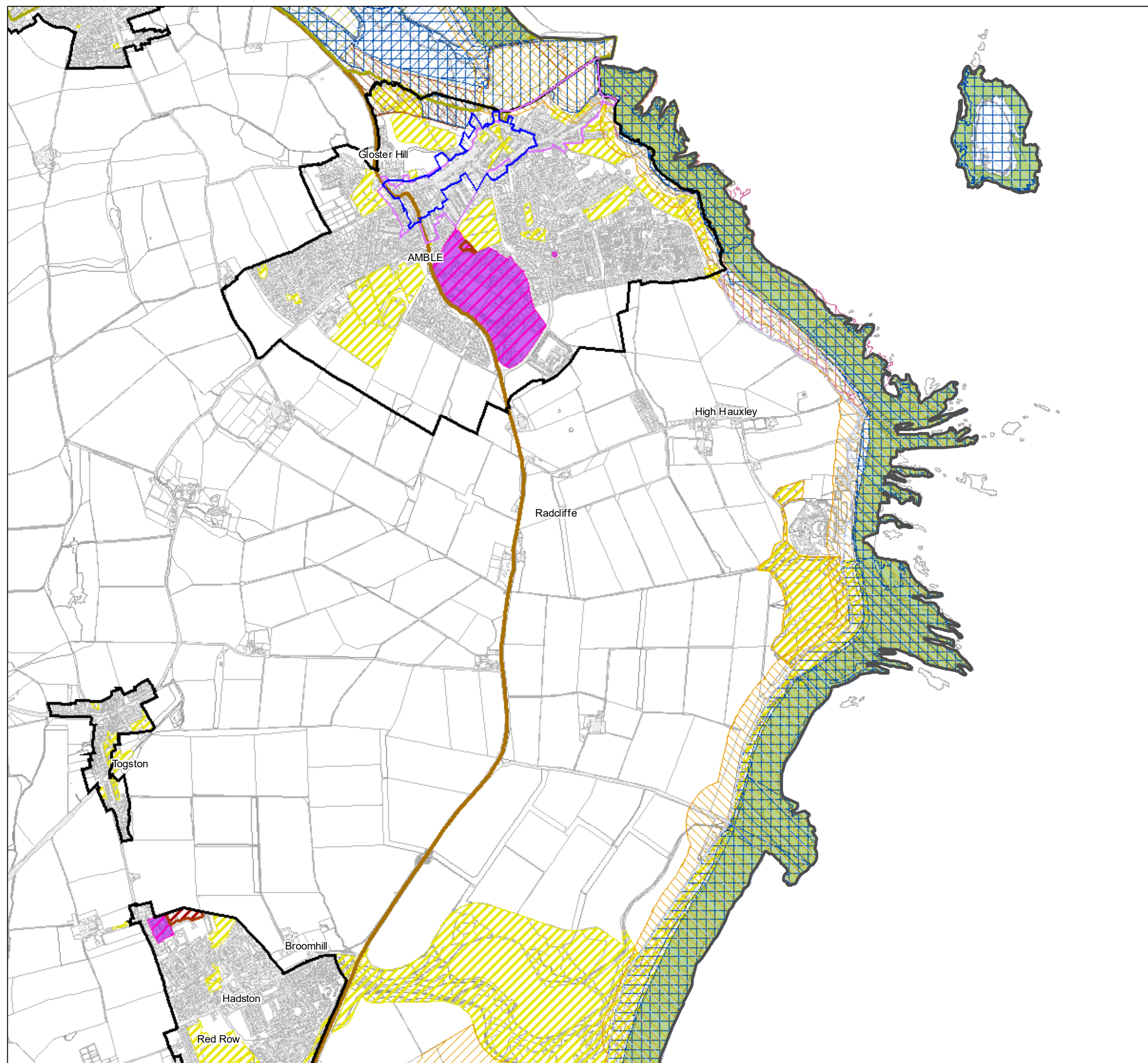
## Legend

-  Settlement Boundaries
-  General Employment Land Allocations
-  Areas for Flexible Employment Uses
-  Town Centres
-  National Primary Routes
-  Ramsar Convention Wetlands
-  Special Protection Areas (SPAs)
-  Special Areas of Conservation (SACs)
-  Sites of Special Scientific Interest (SSSIs)
-  Marine Conservation Zones
-  Local Wildlife and Geological Sites
-  Local Nature Reserves
-  Non-Statutory Nature Reserves
-  North Northumberland Heritage Coast
-  Areas of Outstanding Natural Beauty (AONBs)
-  Northumberland Coast AONB
-  Conservation Areas
-  Coastal Change Management Area
-  Safeguarded Minerals Infrastructure
-  Existing Waste Management Facilities
-  Protected Open Space

Scale@ A3:1:20,000



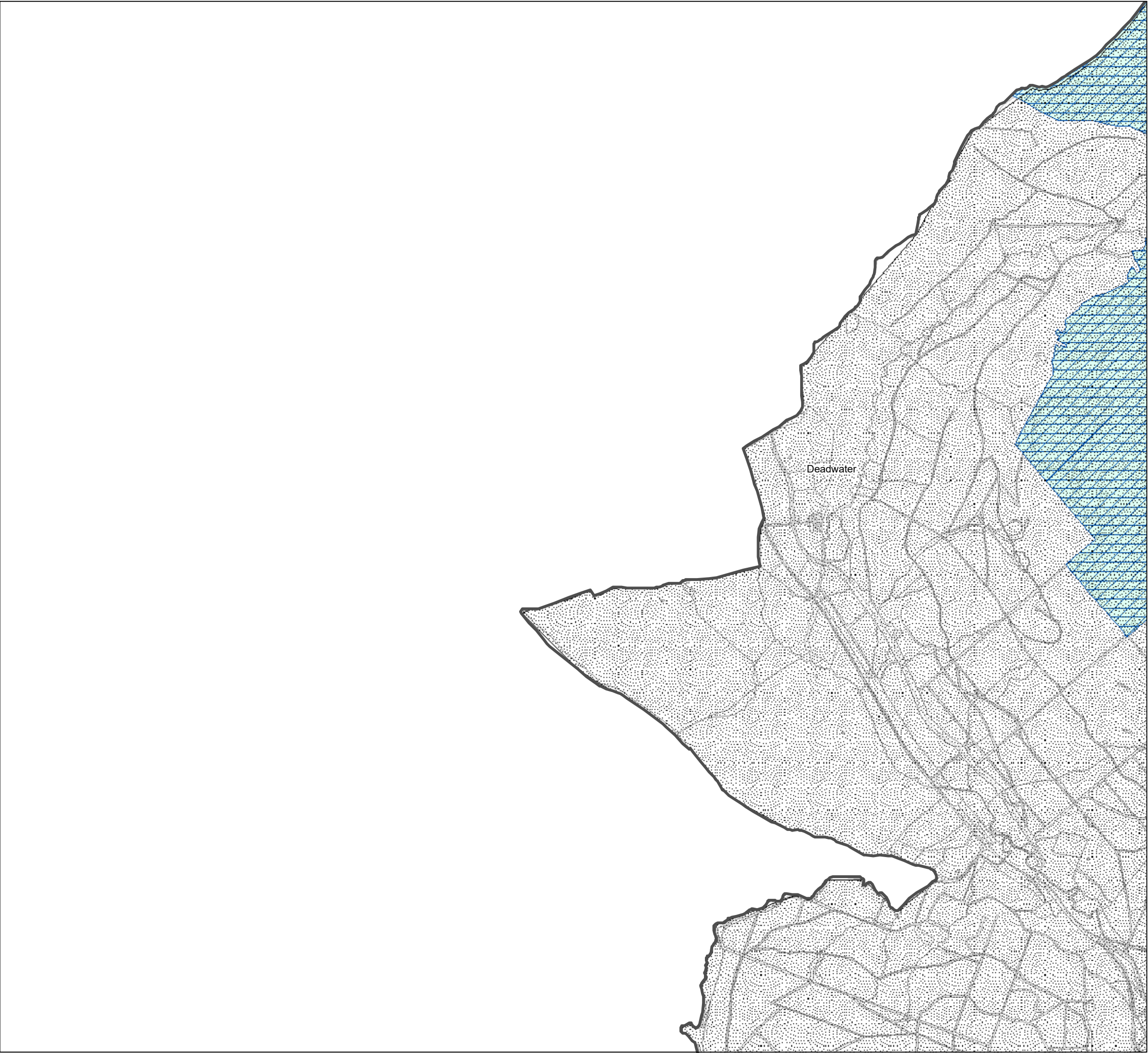
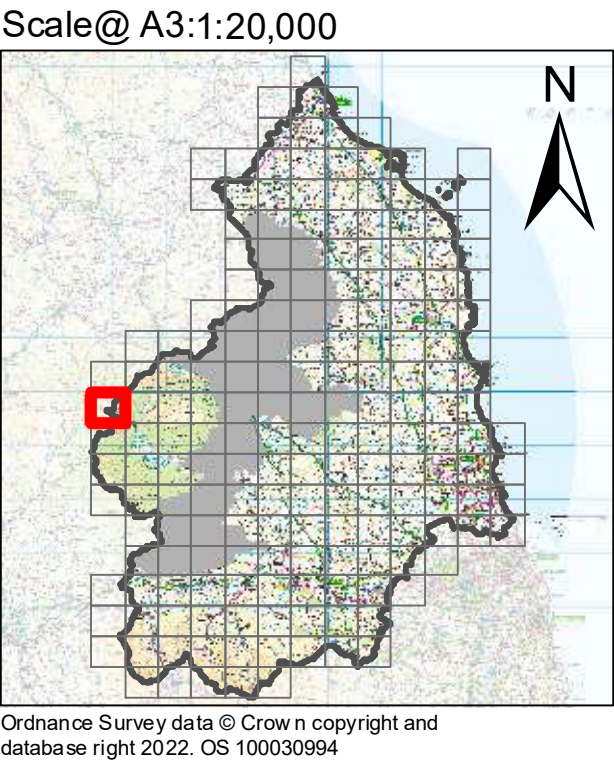
Ordnance Survey data © Crown copyright and  
database right 2022. OS 100030994





Northumberland Local Plan

- Legend**
- Special Areas of Conservation (SACs)
  - Sites of Special Scientific Interest (SSSIs)
  - National Nature Reserves
  - Northumberland International Dark Sky Park





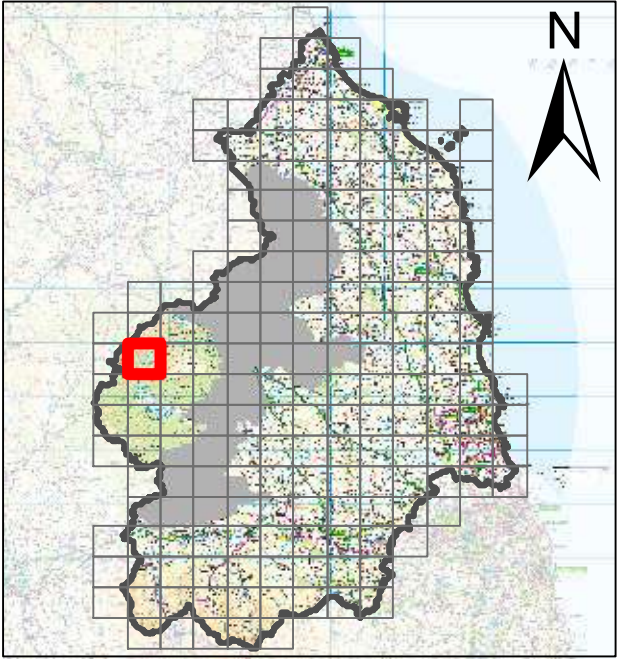
Northumberland Local Plan

Legend

-  Special Areas of Conservation (SACs)
-  Sites of Special Scientific Interest (SSSIs)
-  National Nature Reserves
-  Local Wildlife and Geological Sites
-  Ancient Woodland
-  Northumberland International Dark Sky Park



Scale@ A3:1:20,000

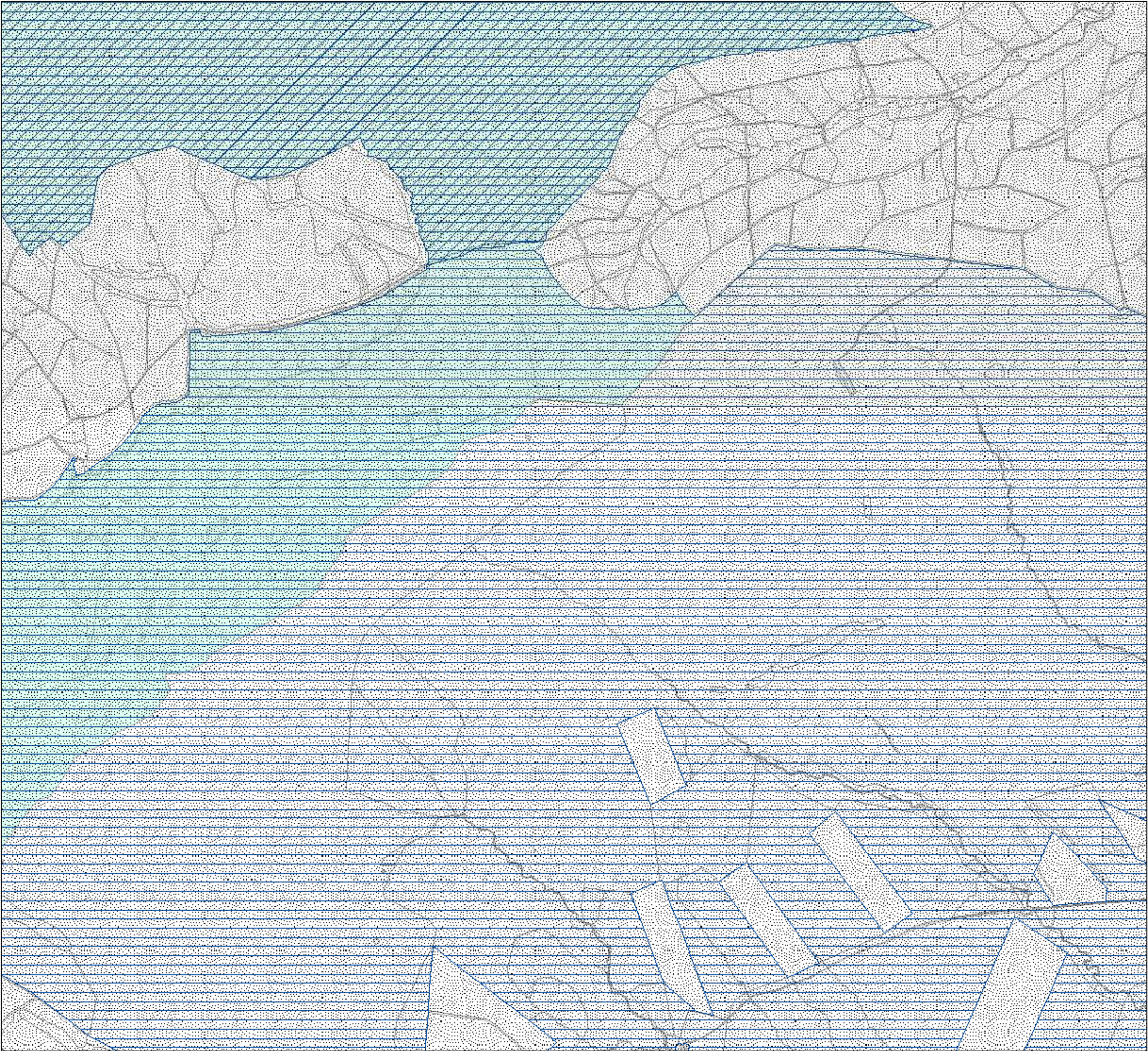


Ordnance Survey data © Crown copyright and database right 2022. OS 100030994

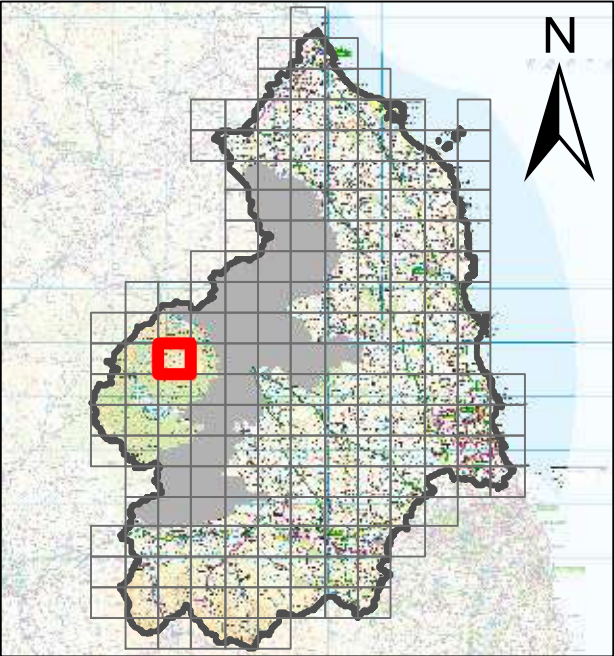


Northumberland Local Plan

- Legend**
- Special Areas of Conservation (SACs)
  - Sites of Special Scientific Interest (SSSIs)
  - National Nature Reserves
  - Northumberland International Dark Sky Park






Scale@ A3:1:20,000

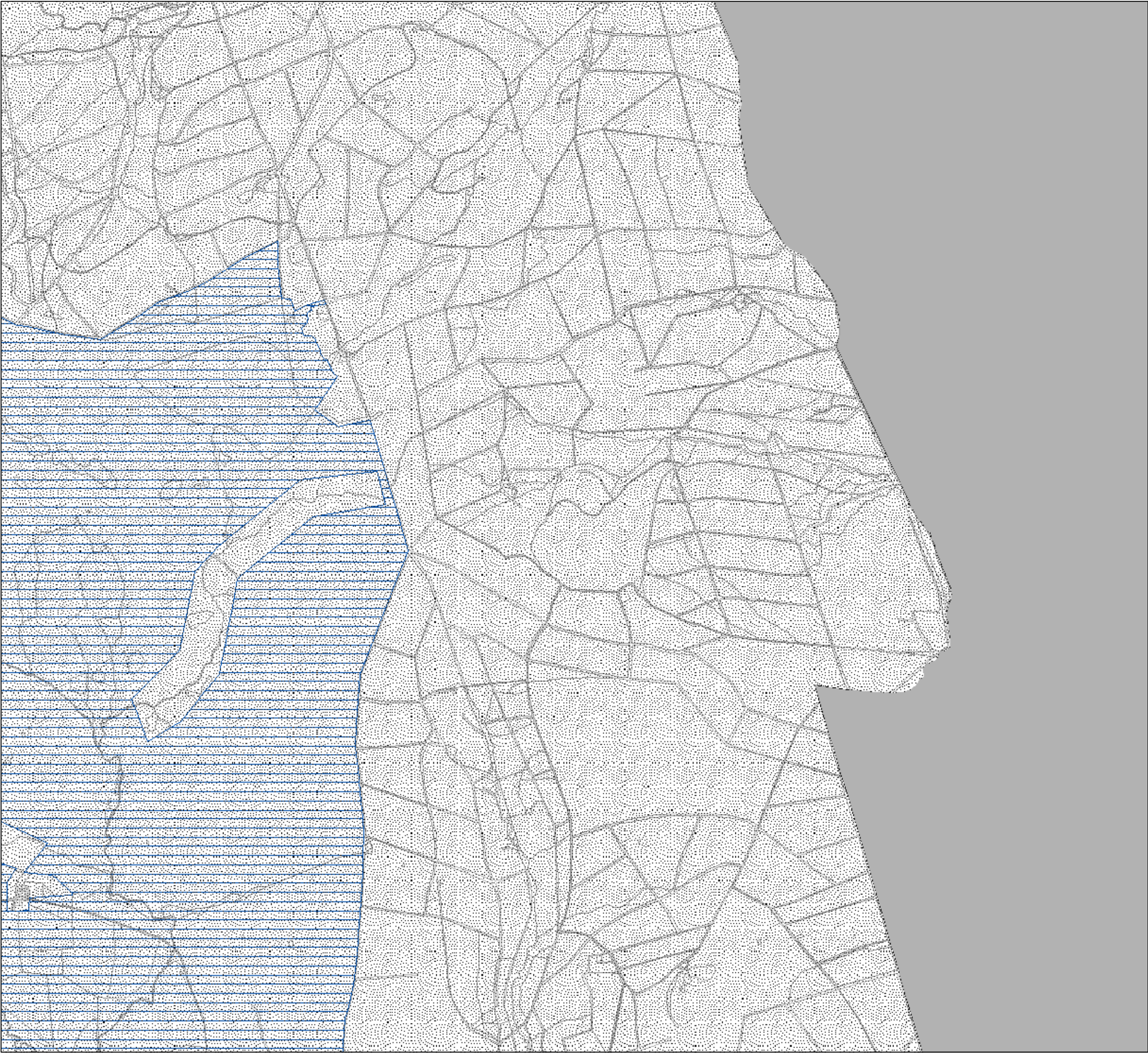




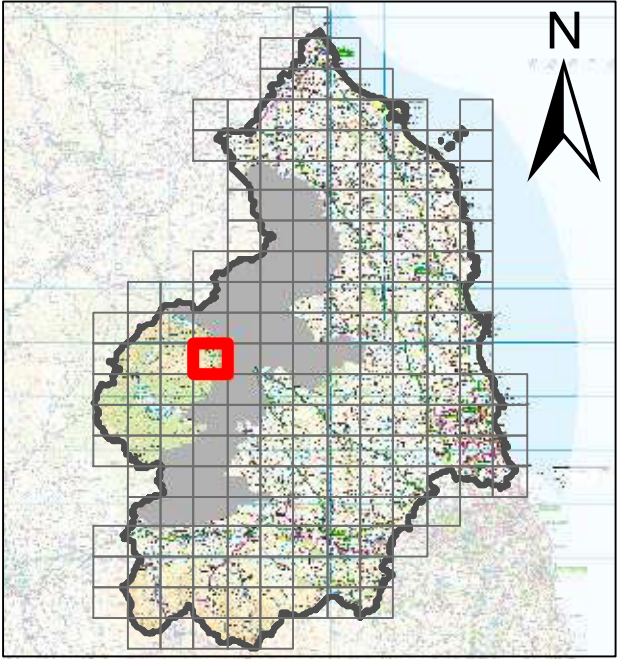
Northumberland Local Plan

Legend

-  Sites of Special Scientific Interest (SSSIs)
-  Northumberland National Park
-  Northumberland International Dark Sky Park



Scale@ A3:1:20,000



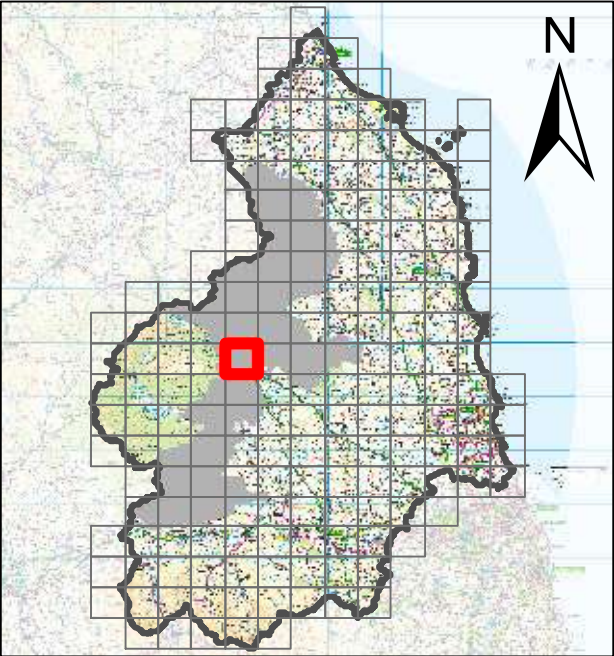
Ordnance Survey data © Crown copyright and database right 2022. OS 100030994



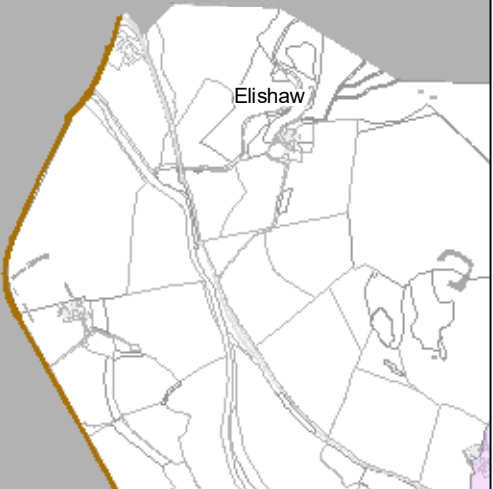
Legend

- National Primary Routes
- Northumberland National Park
- Registered Battlefields

Scale@ A3:1:20,000



Ordnance Survey data © Crown copyright and database right 2022. OS 100030994

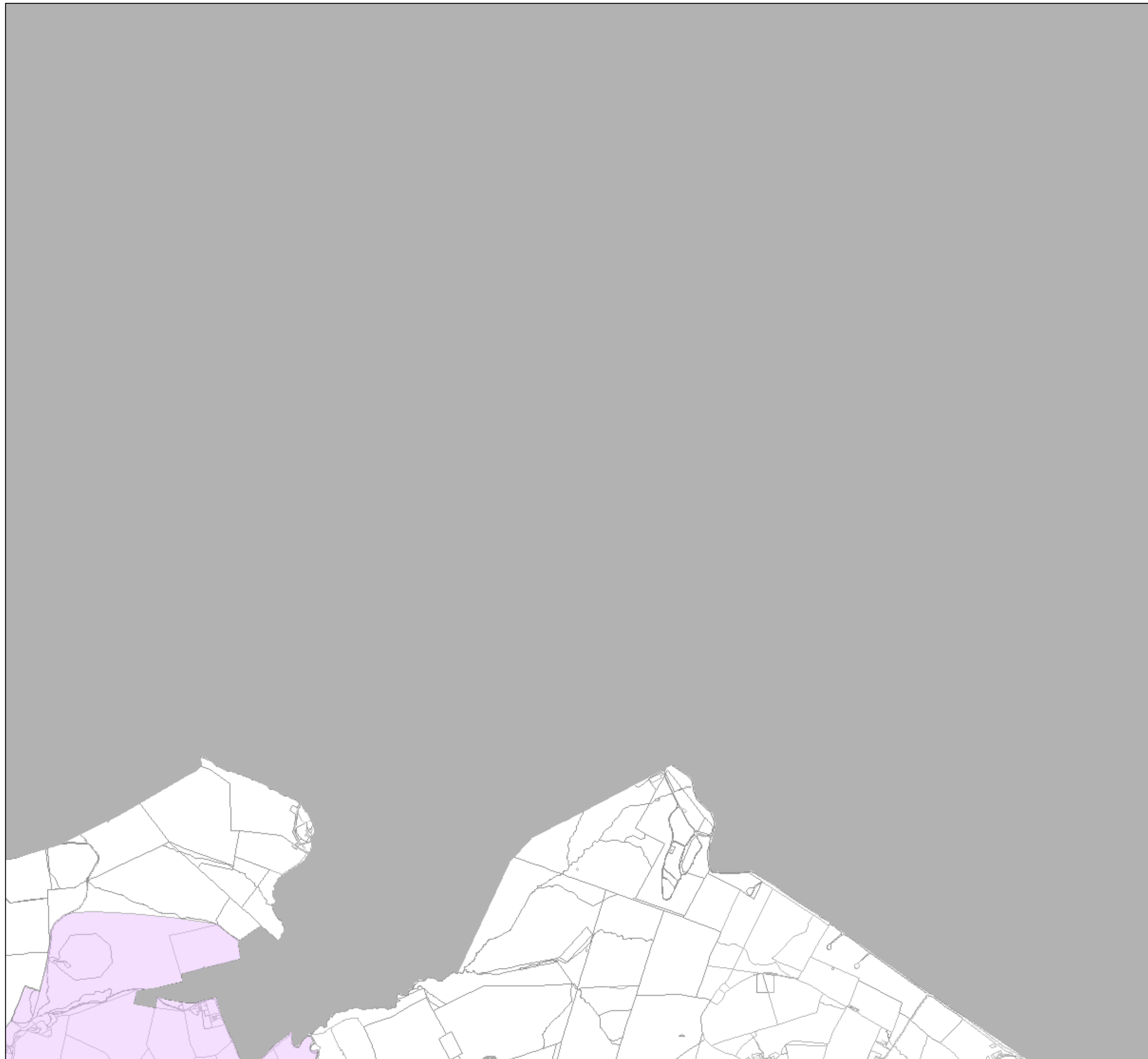




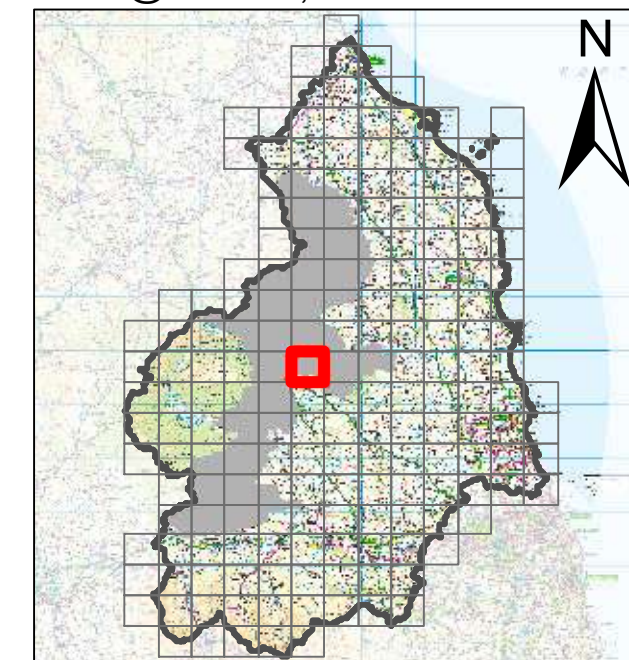
## Northumberland Local Plan

**Legend**

- Northumberland National Park
- Registered Battlefields



Scale@ A3:1:20,000





Ordnance Survey data © Crown copyright and  
database right 2022. OS 100030994

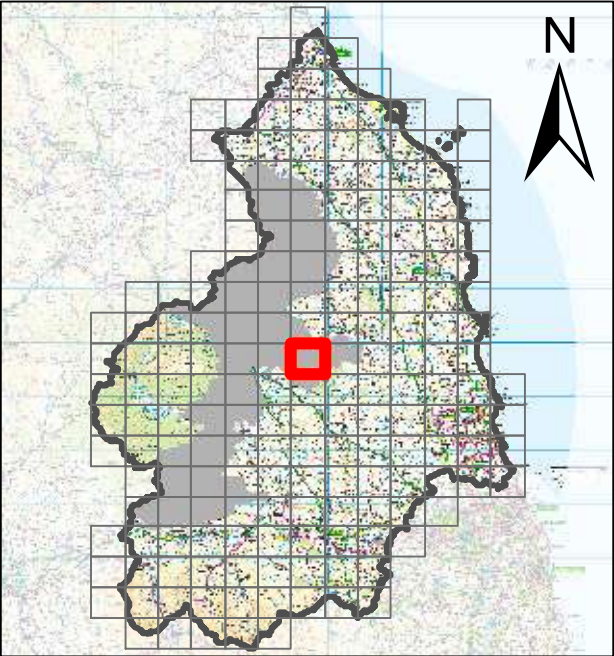


Northumberland Local Plan

Legend

-  Sites of Special Scientific Interest (SSSIs)
-  Northumberland National Park

Scale@ A3:1:20,000




Ordnance Survey data © Crown copyright and database right 2022. OS 100030994



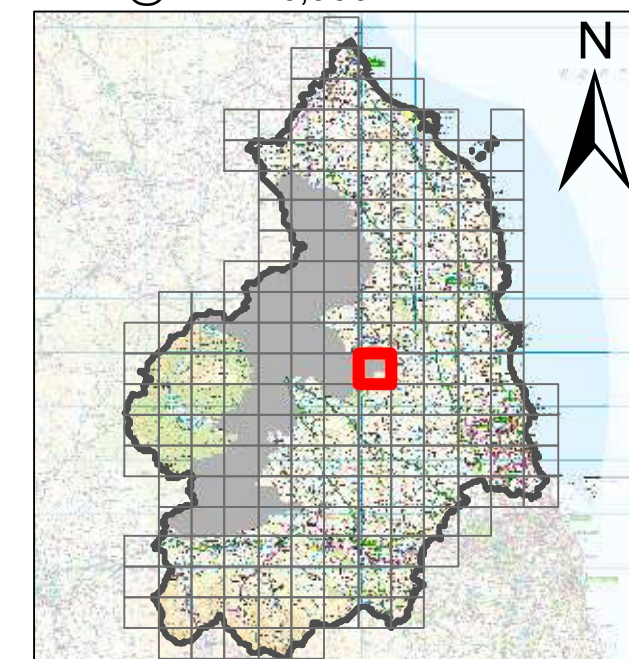
## Northumberland Local Plan

**Legend**

-  Special Areas of Conservation (SACs)
-  Sites of Special Scientific Interest (SSSIs)
-  Northumberland National Park
-  Local Wildlife and Geological Sites
-  Non-Statutory Nature Reserves



Scale@ A3:1:20,000







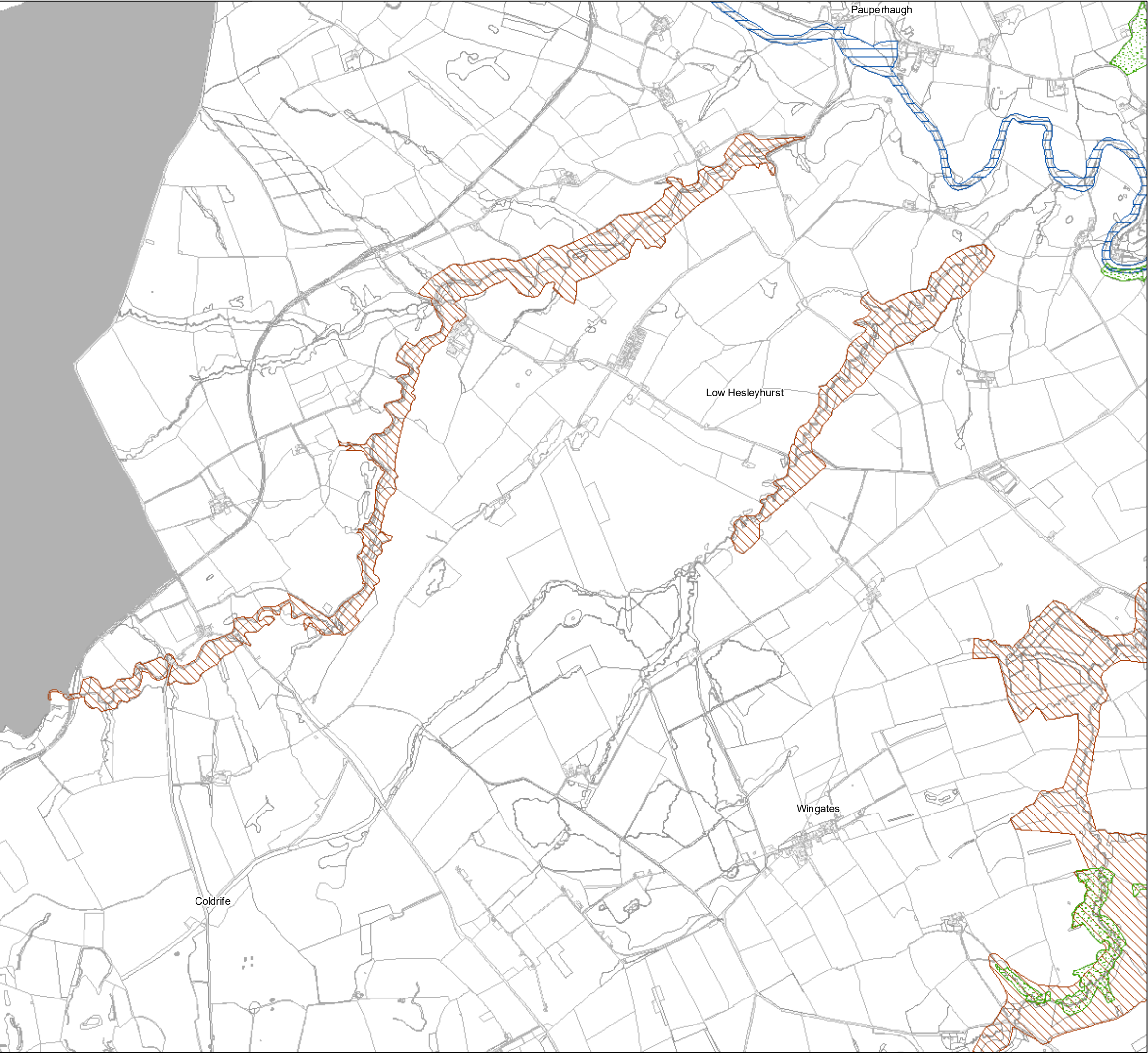
Ordnance Survey data © Crown copyright and  
database right 2022. OS 100030994



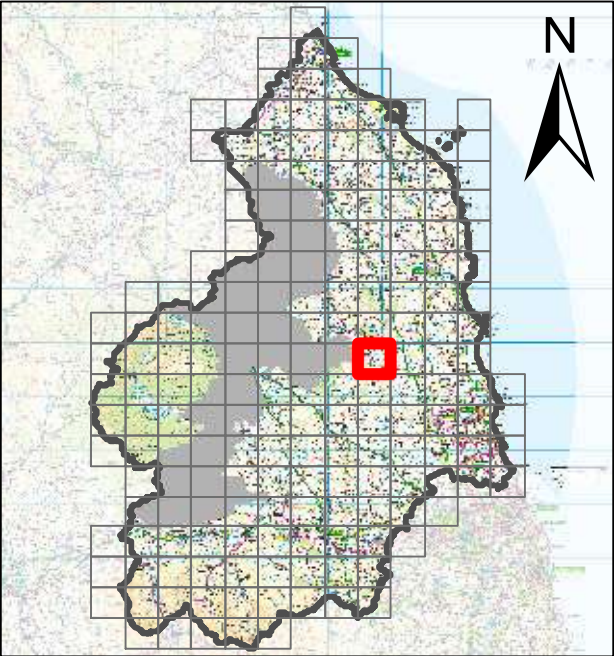
Northumberland Local Plan

Legend

-  Sites of Special Scientific Interest (SSSIs)
-  Northumberland National Park
-  Local Wildlife and Geological Sites
-  Ancient Woodland



Scale@ A3:1:20,000

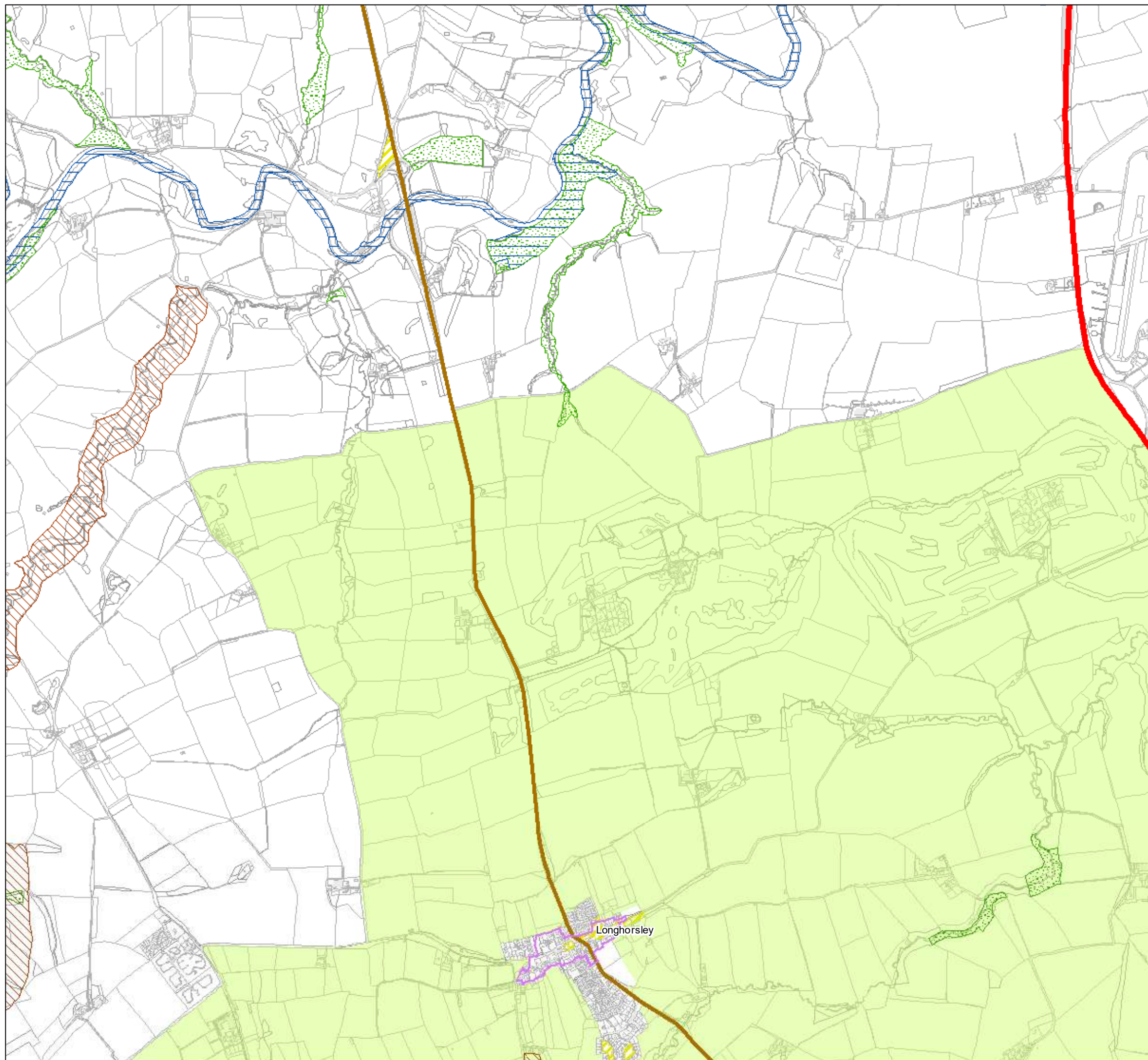




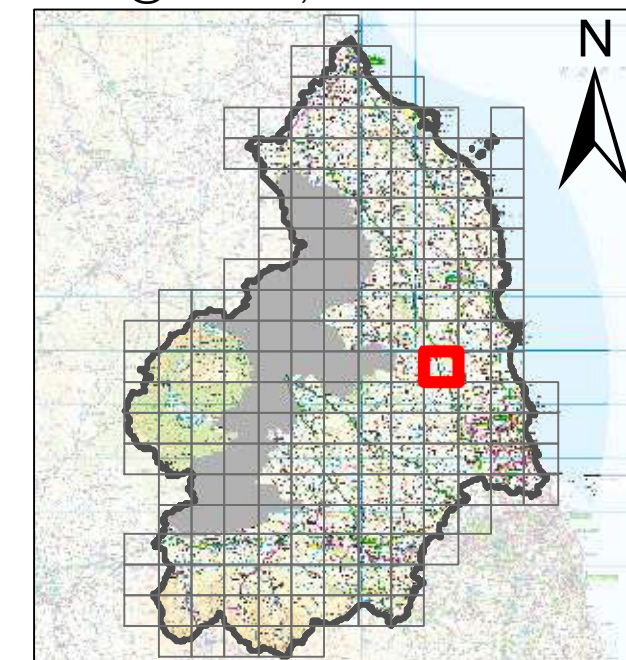
## Northumberland Local Plan

## Legend

- Green Belt
- Strategic Road Network
- National Primary Routes
- Sites of Special Scientific Interest (SSSIs)
- Local Wildlife and Geological Sites
- Ancient Woodland
- Conservation Areas
- Protected Open Space



Scale@ A3:1:20,000

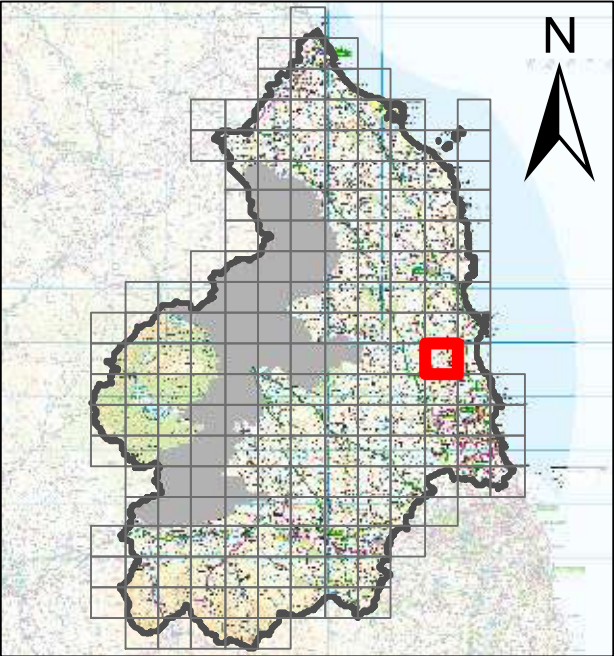


Ordnance Survey data © Crown copyright and  
database right 2022. OS 100030994

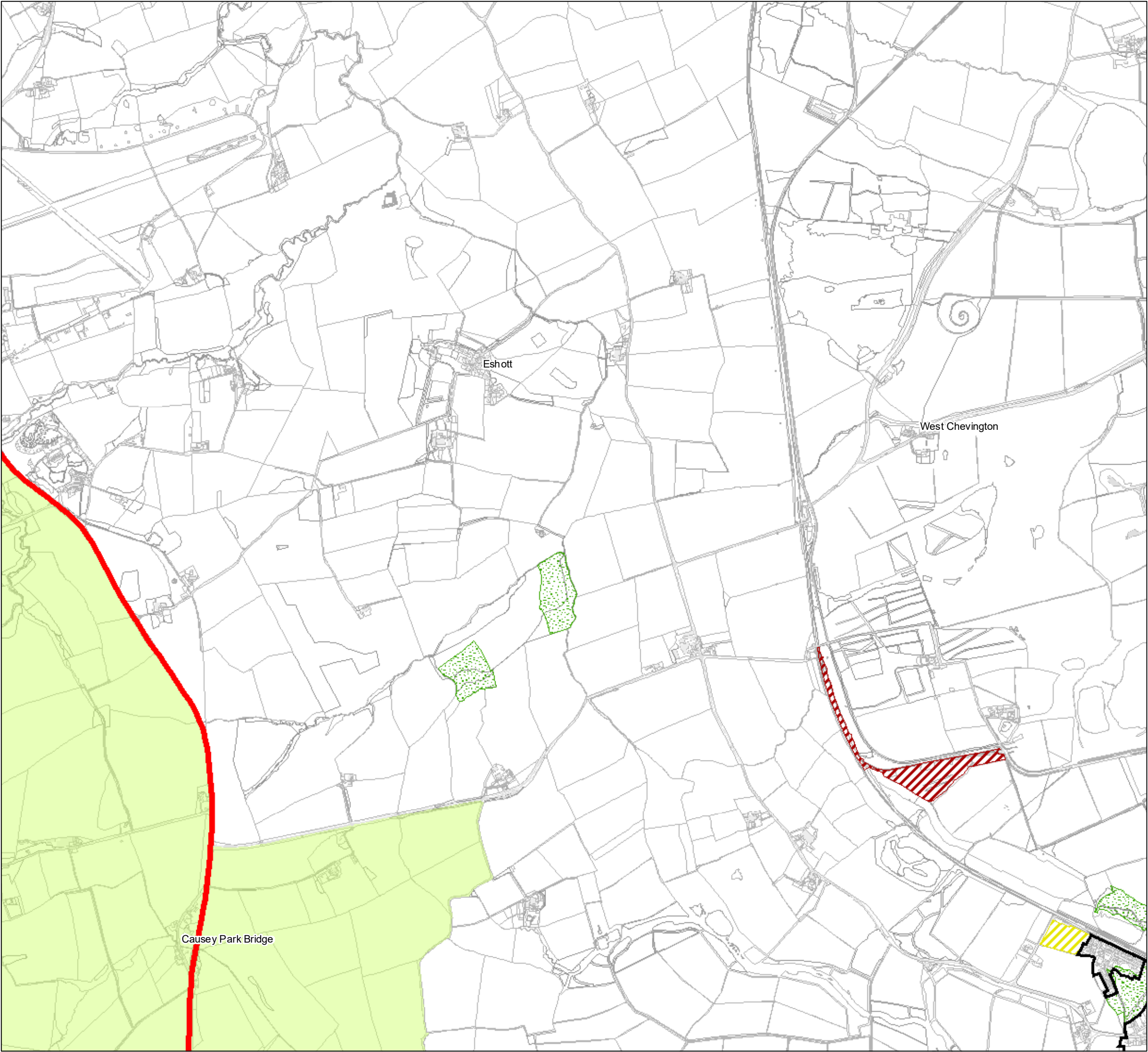


- Legend**
- Settlement Boundaries
  - Green Belt
  - Strategic Road Network
  - Ancient Woodland
  - Safeguarded Minerals Infrastructure
  - Protected Open Space

Scale@ A3:1:20,000
















Ordnance Survey data © Crown copyright and database right 2022. OS 100030994

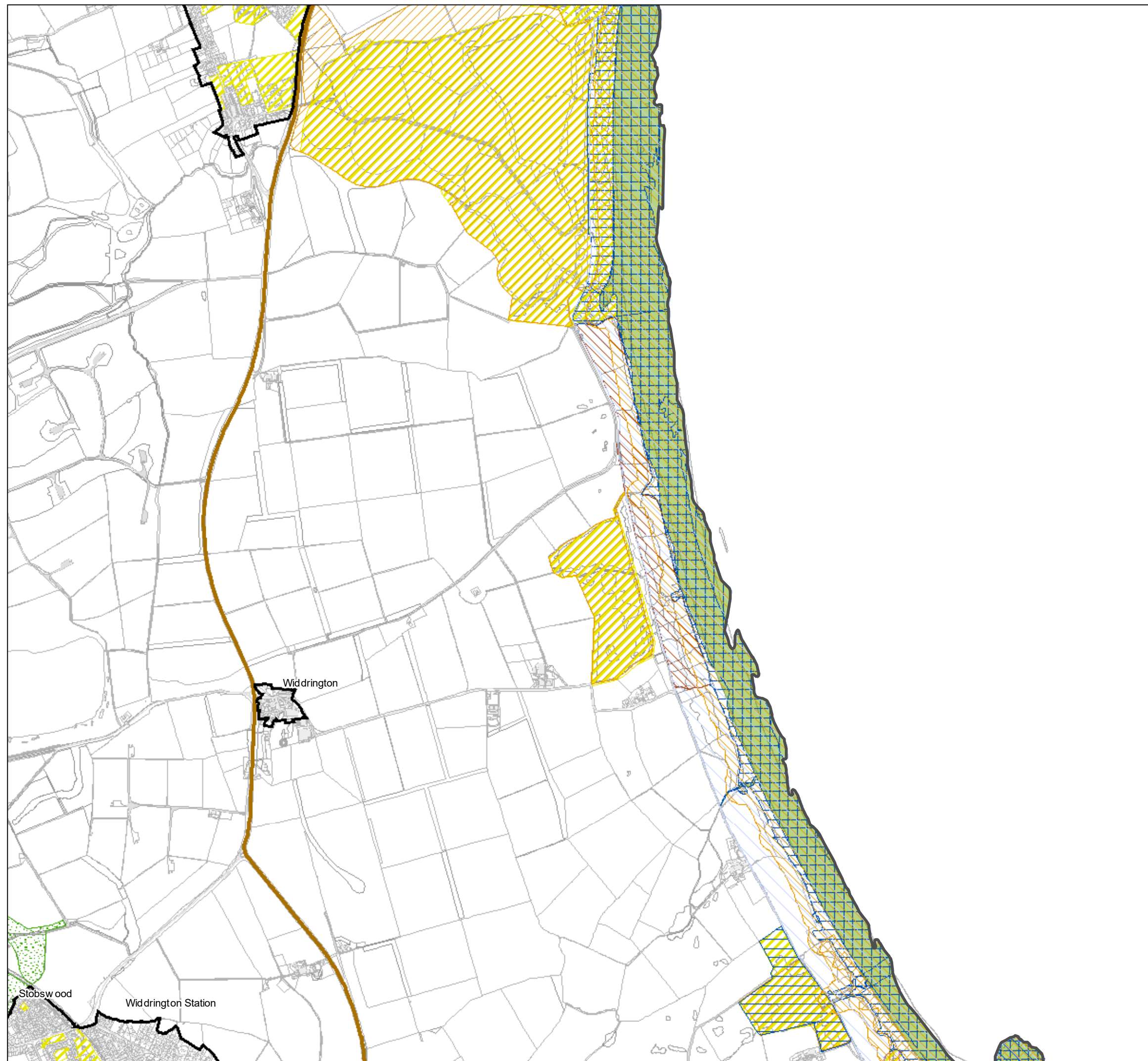




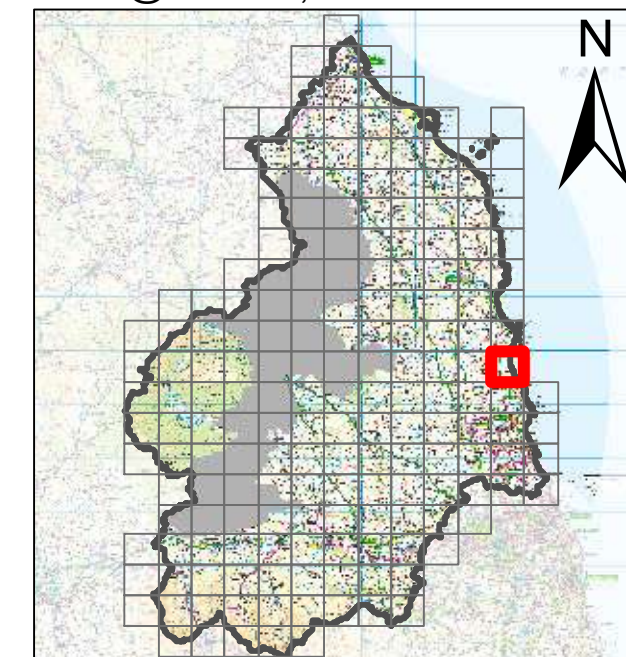
## Northumberland Local Plan

## Legend

-  Settlement Boundaries
-  National Primary Routes
-  Ramsar Convention Wetlands
-  Special Protection Areas (SPAs)
-  Sites of Special Scientific Interest (SSSIs)
-  Marine Conservation Zones
-  Local Wildlife and Geological Sites
-  Local Nature Reserves
-  Non-Statutory Nature Reserves
-  Ancient Woodland
-  North Northumberland Heritage Coast
-  Coastal Change Management Area
-  Protected Open Space



Scale@ A3:1:20,000



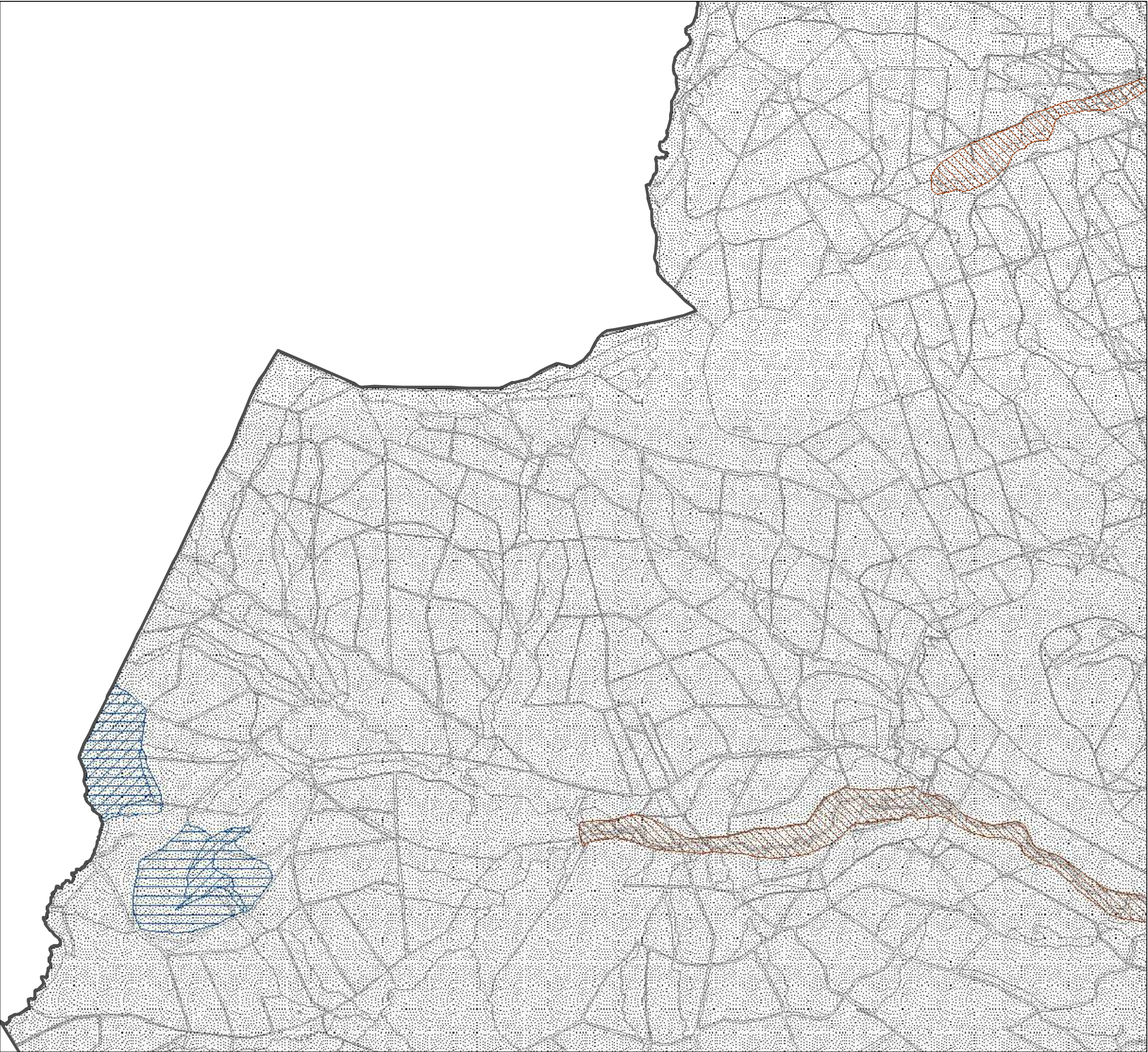
Ordnance Survey data © Crown copyright and  
database right 2022. OS 100030994



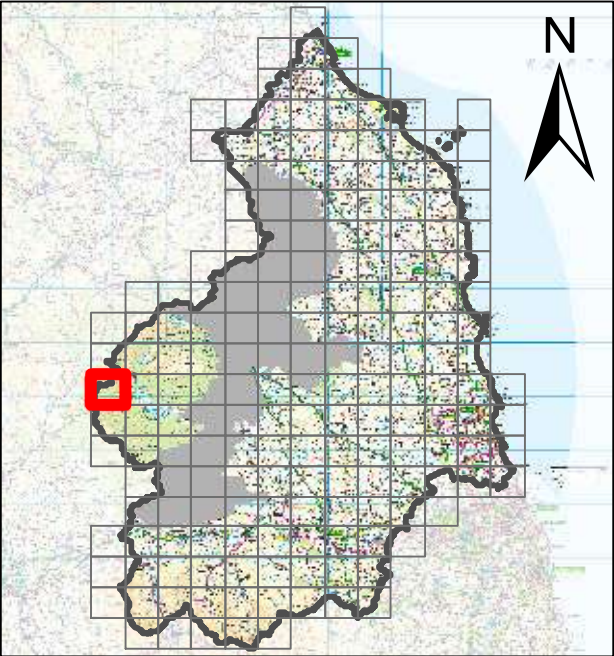
Northumberland Local Plan

Legend

- Special Areas of Conservation (SACs)
- Sites of Special Scientific Interest (SSSIs)
- Local Wildlife and Geological Sites
- Northumberland International Dark Sky Park



Scale@ A3:1:20,000

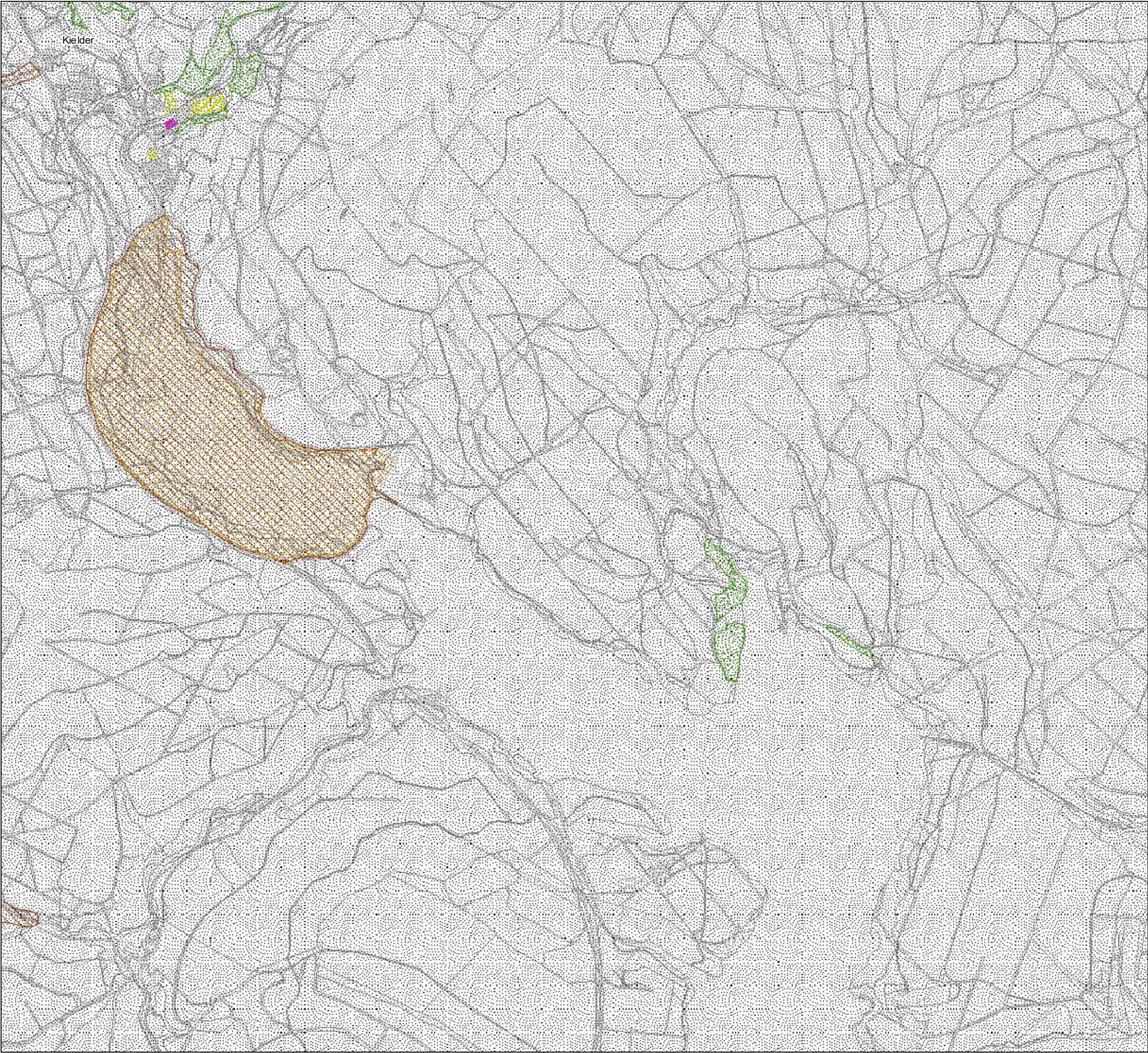




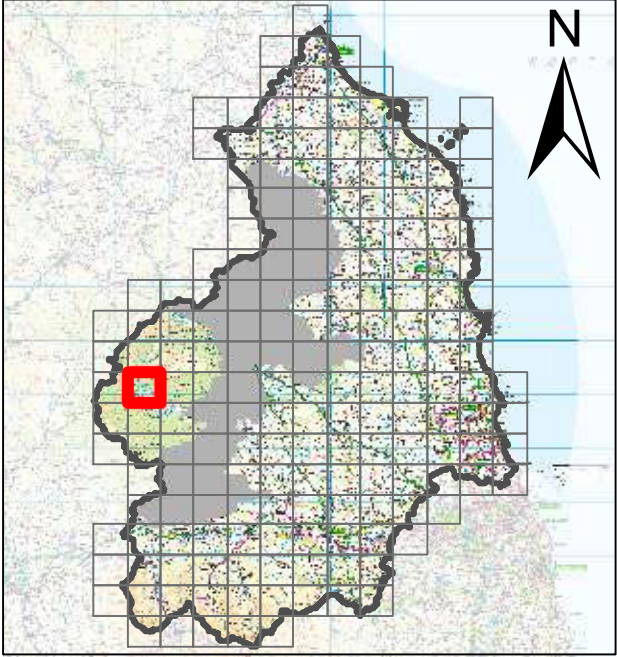
Northumberland Local Plan

Legend

- General Employment Land Allocations
- Areas for Flexible Employment Uses
- Local Wildlife and Geological Sites
- Non-Statutory Nature Reserves
- Ancient Woodland
- Northumberland International Dark Sky Park
- Protected Open Space






Scale@ A3:1:20,000



Ordnance Survey data © Crown copyright and database right 2022. OS 100030994

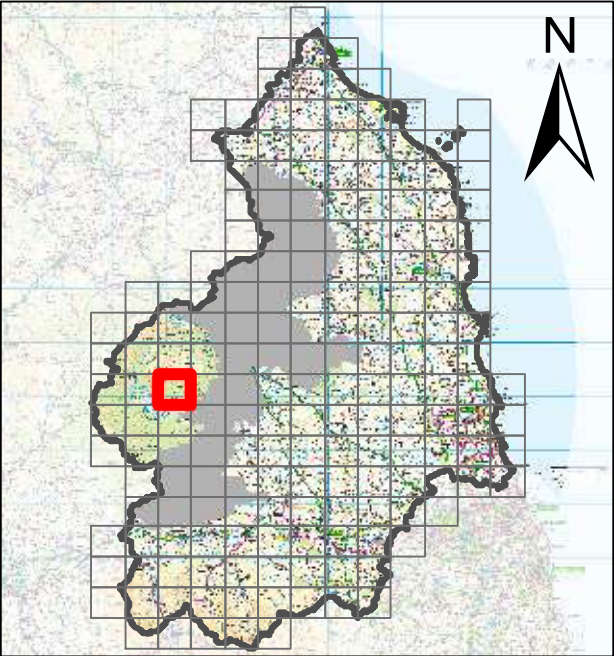


Legend

-  Sites of Special Scientific Interest (SSSIs)
-  Northumberland National Park
-  Northumberland International Dark Sky Park







Scale@ A3:1:20,000





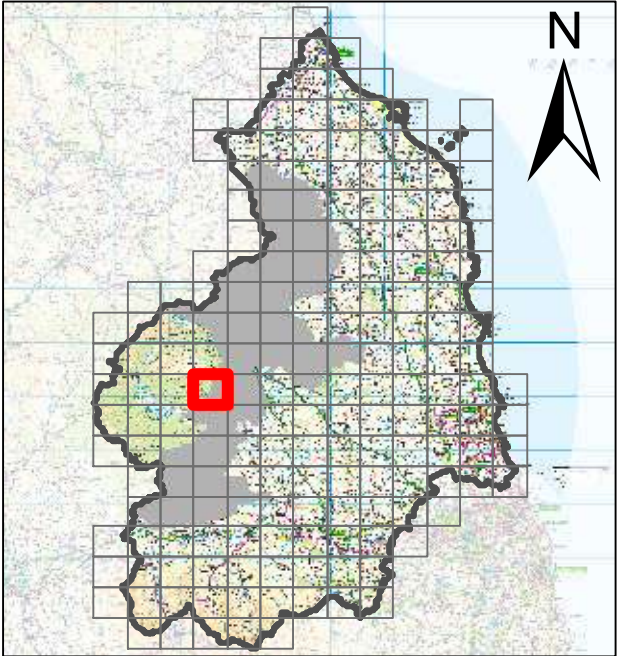
Northumberland Local Plan

Legend

-  Sites of Special Scientific Interest (SSSIs)
-  Northumberland National Park
-  Local Wildlife and Geological Sites
-  Ancient Woodland
-  Northumberland International Dark Sky Park



Scale@ A3:1:20,000



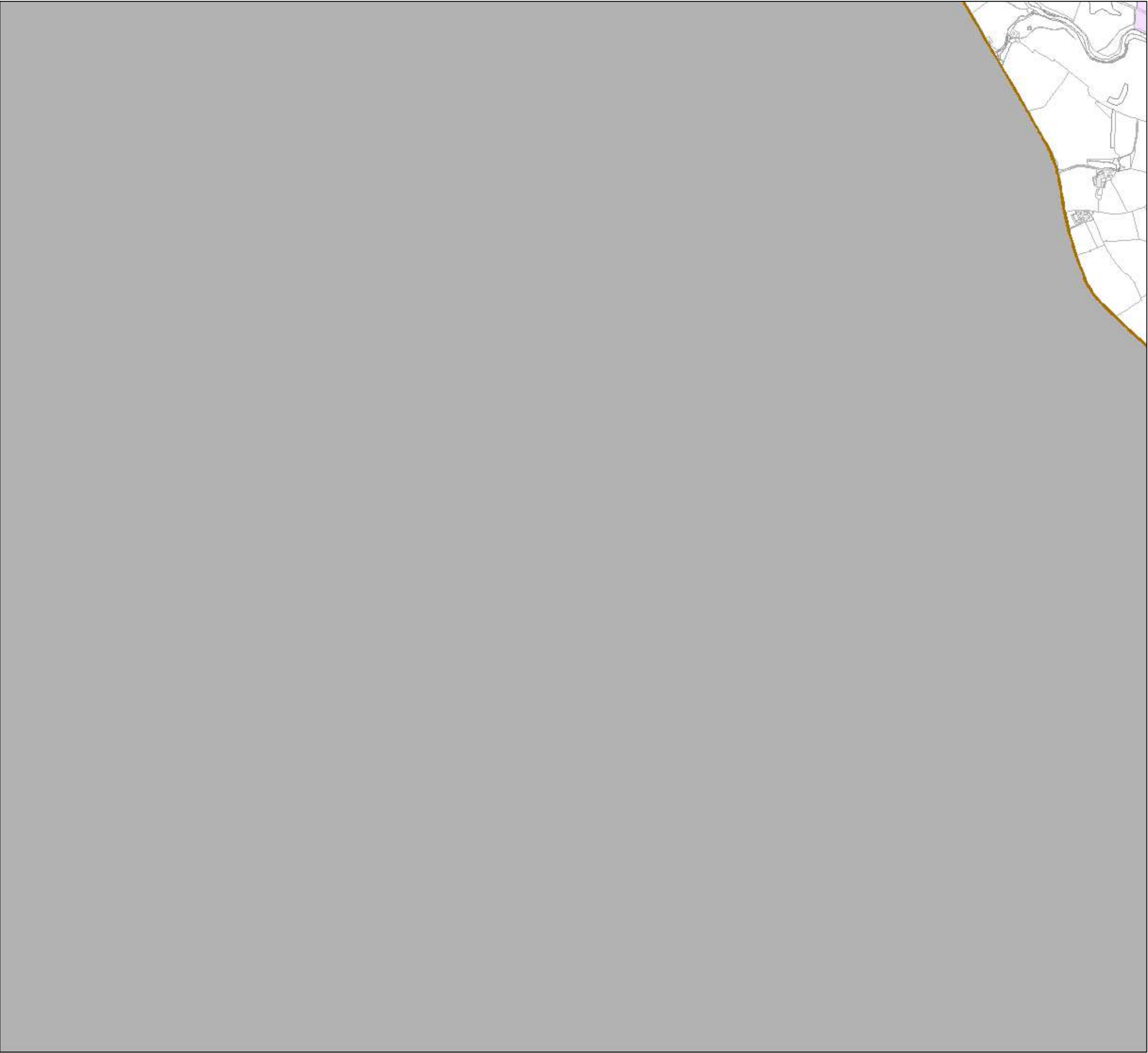
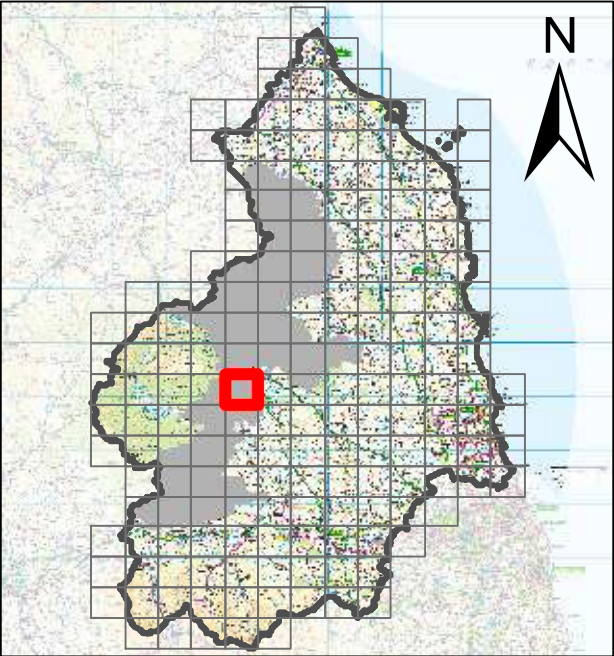
Ordnance Survey data © Crown copyright and  
database right 2022. OS 100030994



Legend

- National Primary Routes
- Northumberland National Park
- Registered Battlefields







Scale@ A3:1:20,000

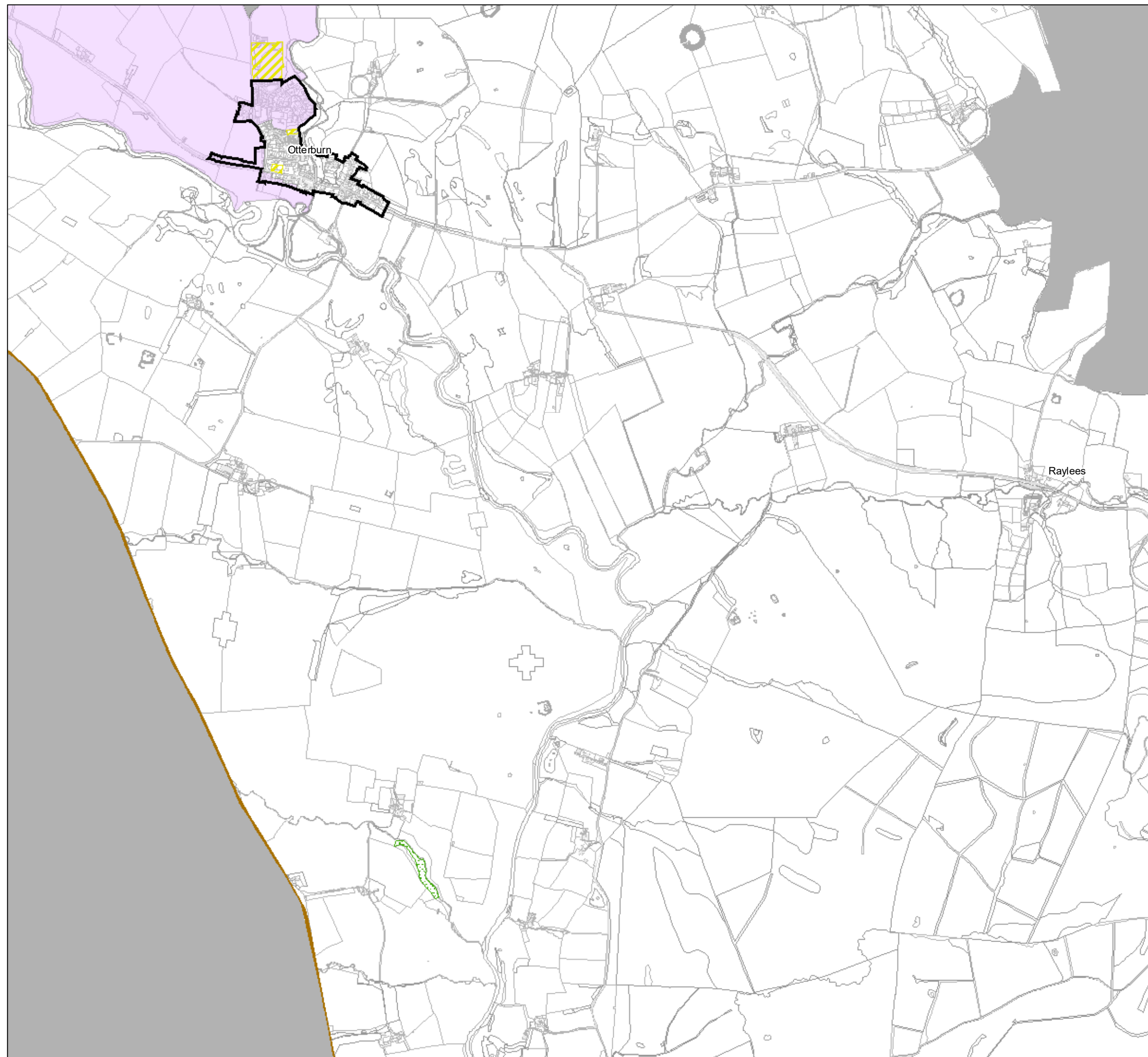




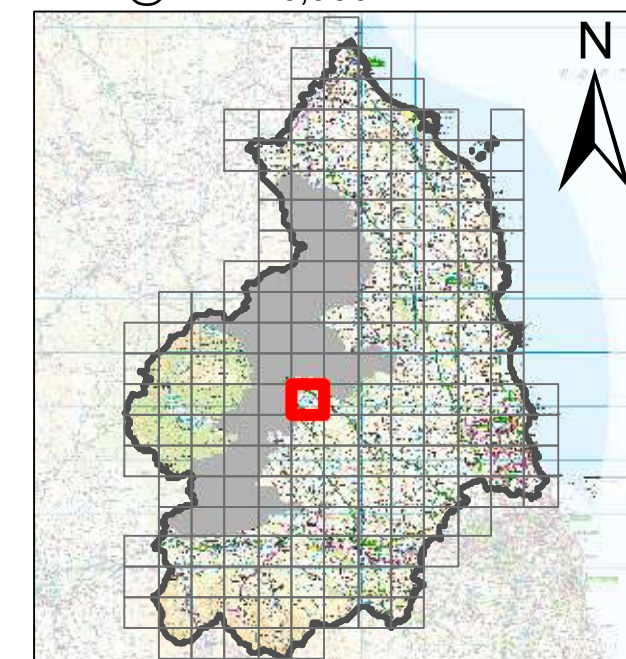
## Northumberland Local Plan

## Legend

-  Settlement Boundaries
-  National Primary Routes
-  Northumberland National Park
-  Ancient Woodland
-  Registered Battlefields
-  Protected Open Space

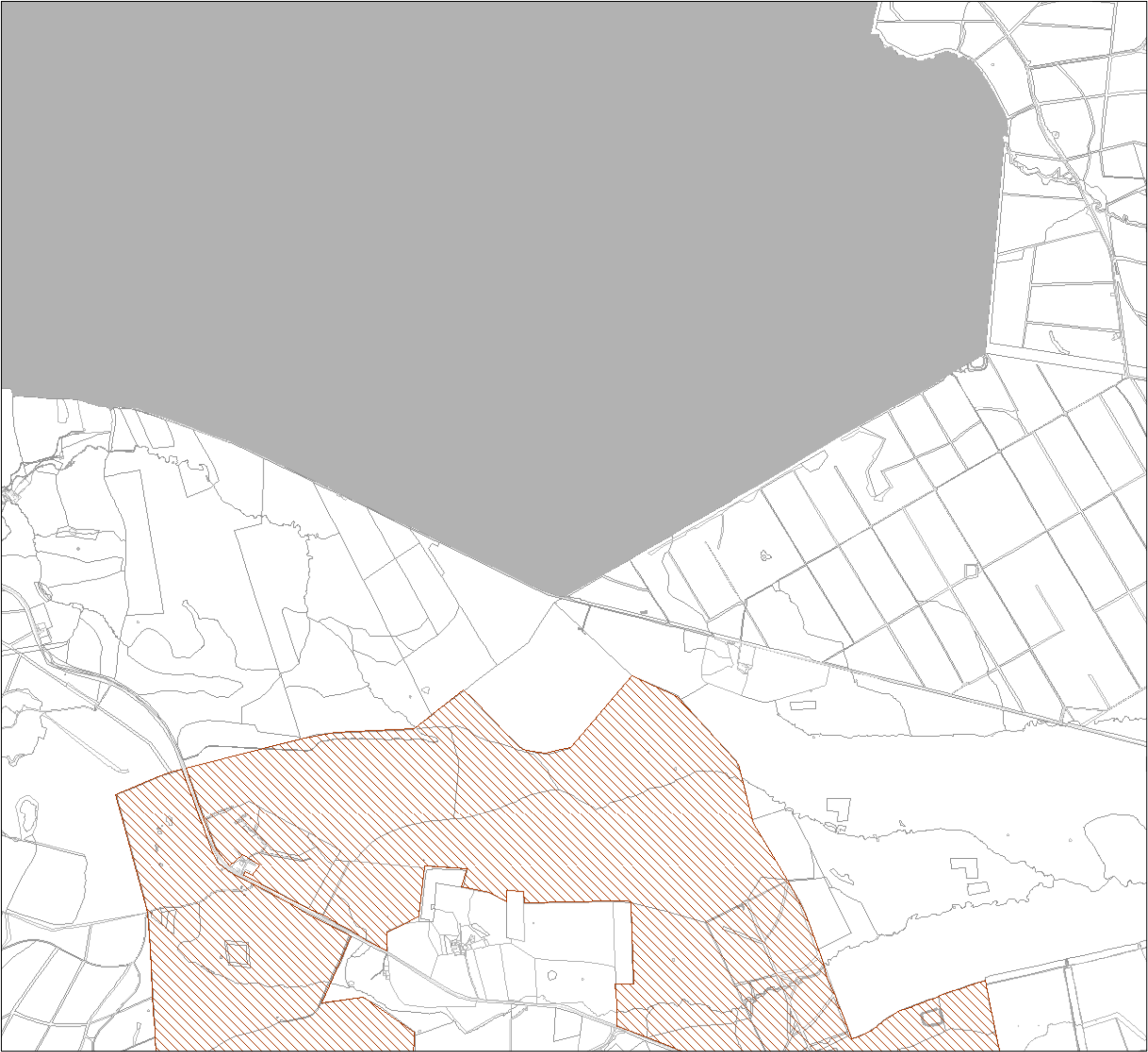
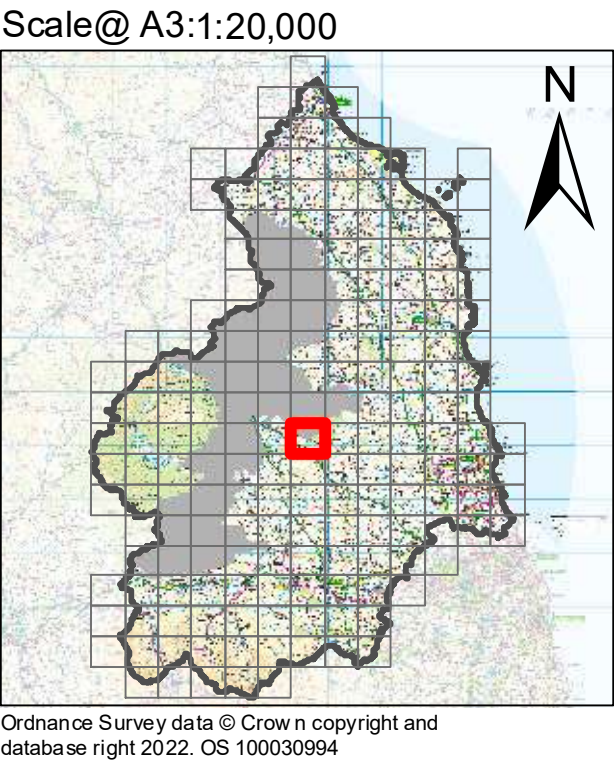


Scale@ A3:1:20,000



Ordnance Survey data © Crown copyright and  
database right 2022. OS 100030994






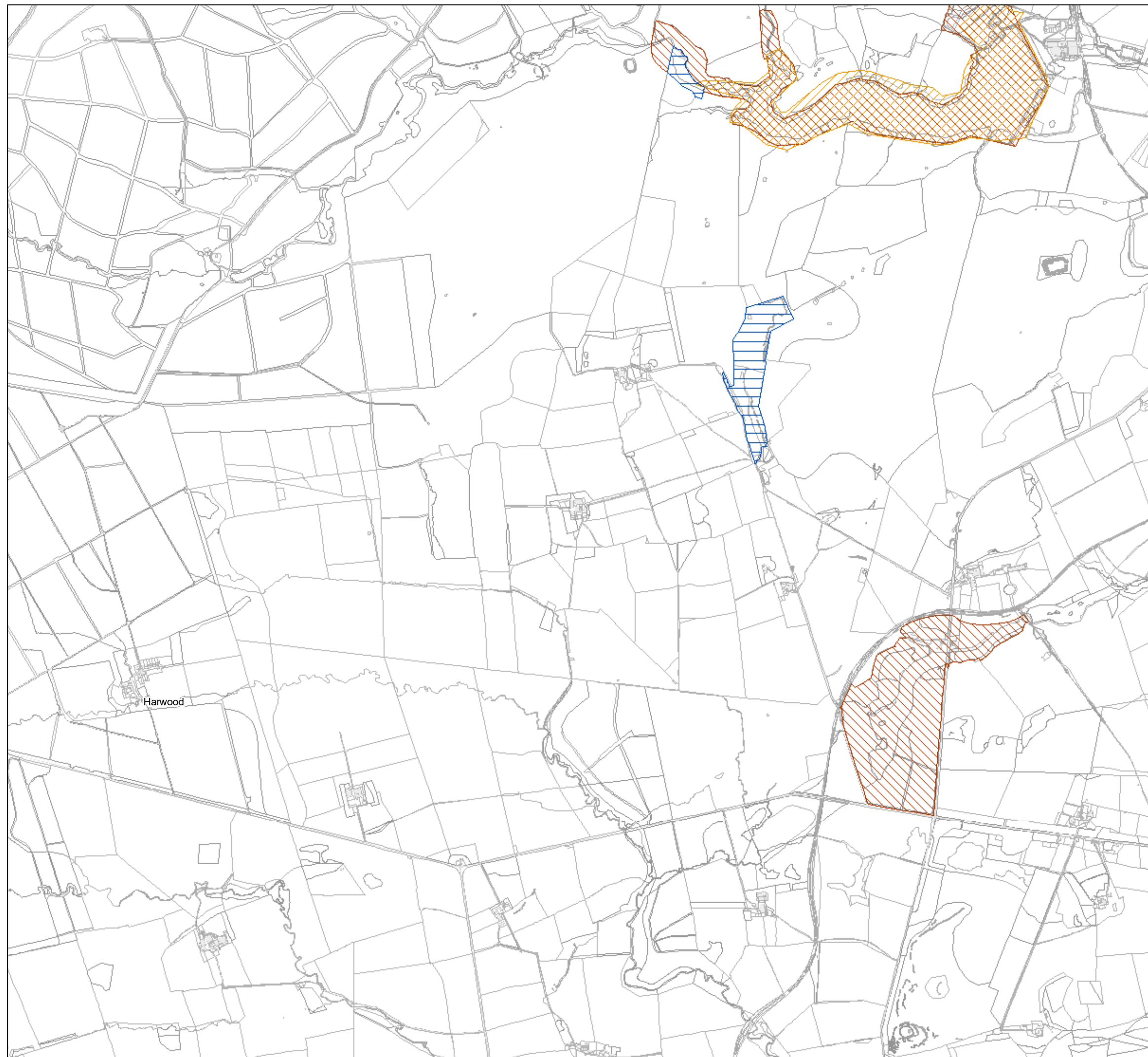




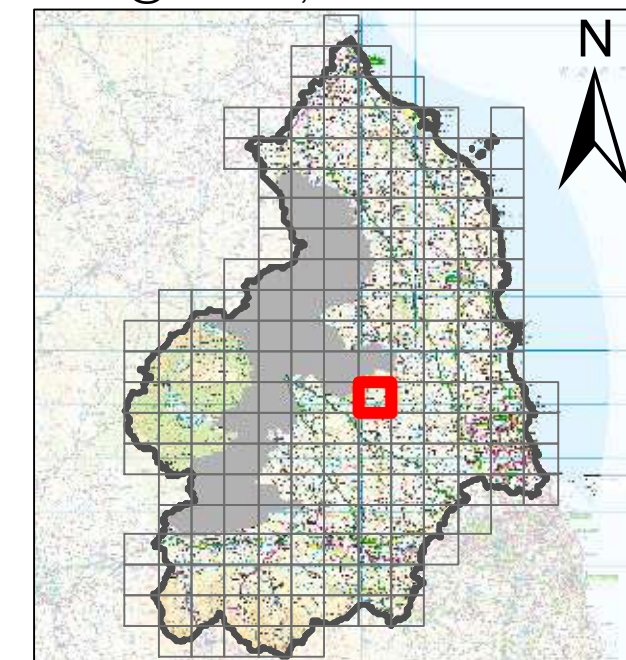
## Northumberland Local Plan

## Legend

-  Sites of Special Scientific Interest (SSSIs)
-  Local Wildlife and Geological Sites
-  Non-Statutory Nature Reserves



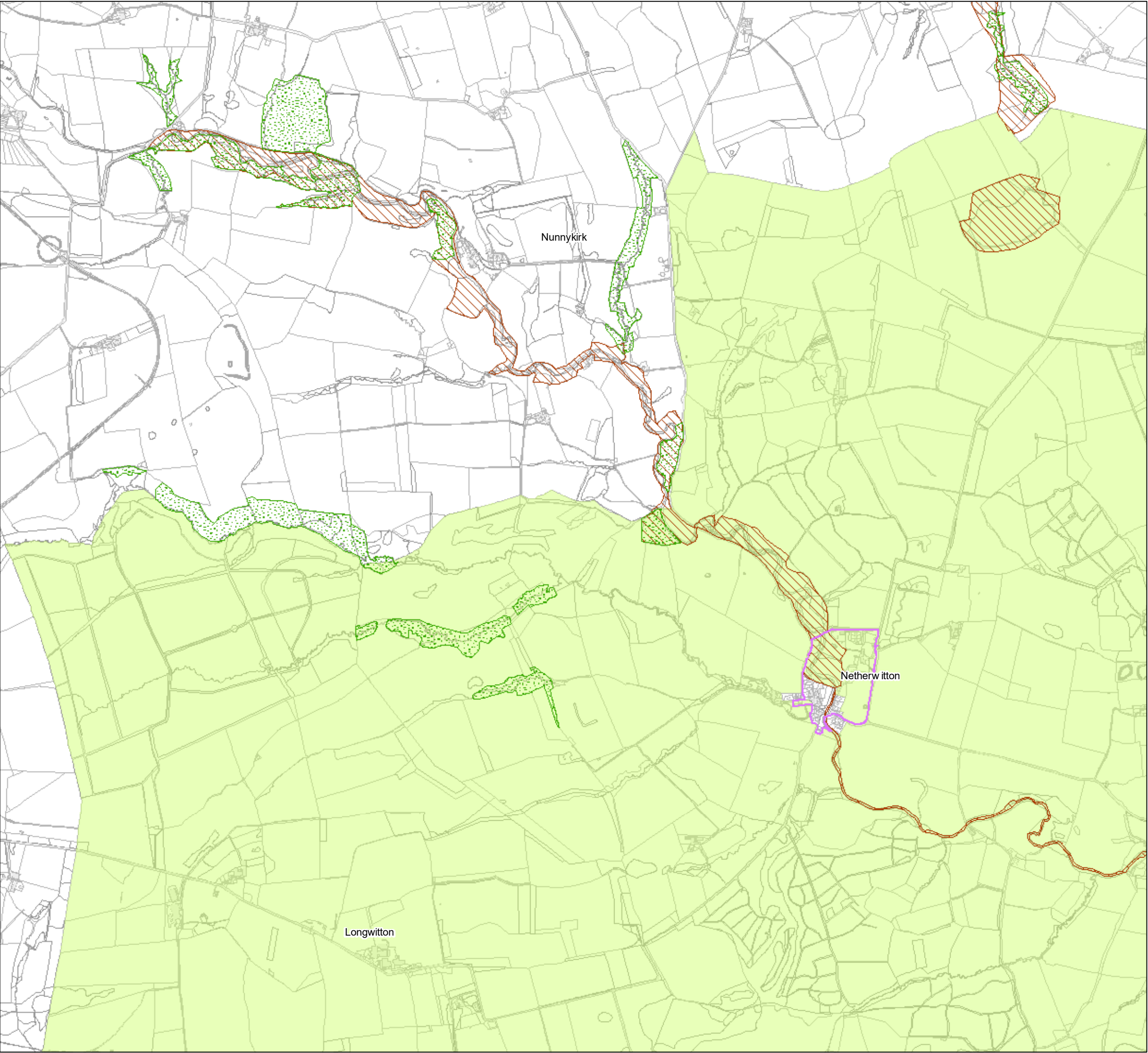
Scale@ A3:1:20,000



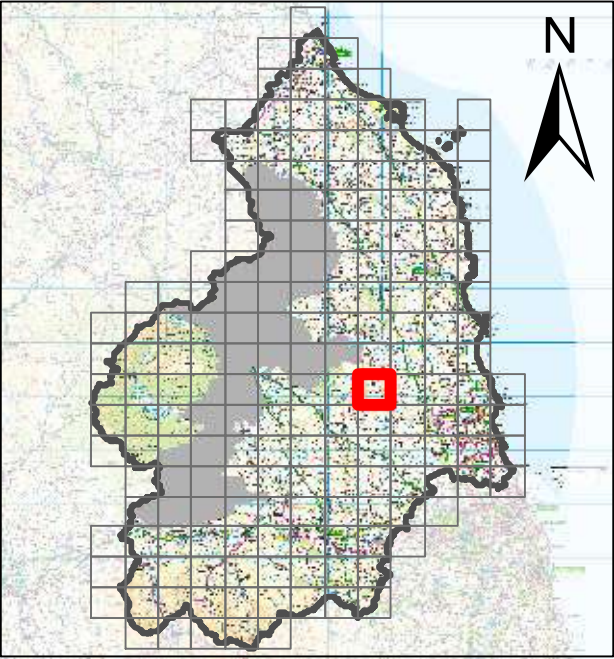
Ordnance Survey data © Crown copyright and  
database right 2022. OS 100030994



- Legend**
- Green Belt
  - Local Wildlife and Geological Sites
  - Ancient Woodland
  - Conservation Areas



Scale@ A3:1:20,000

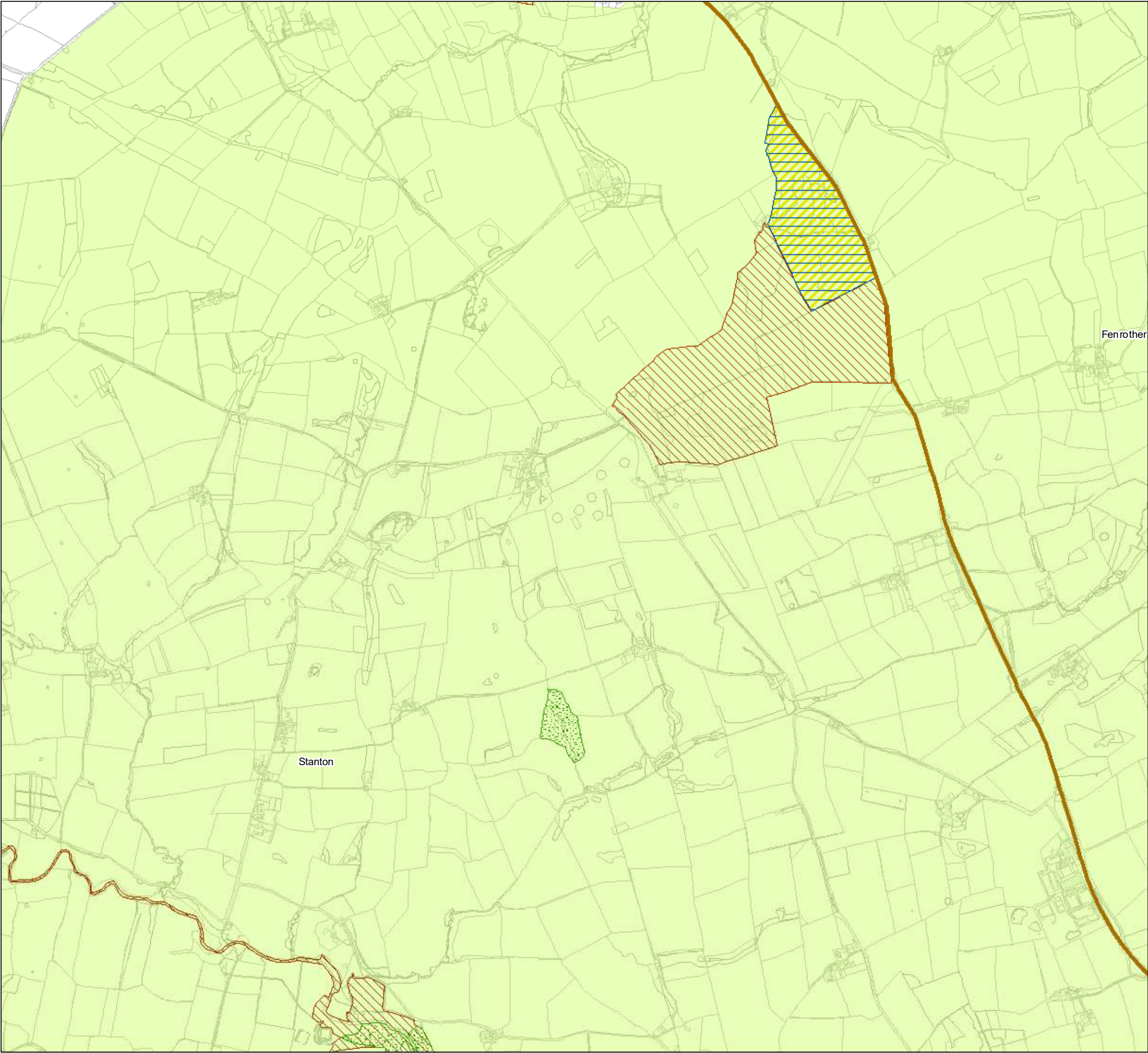




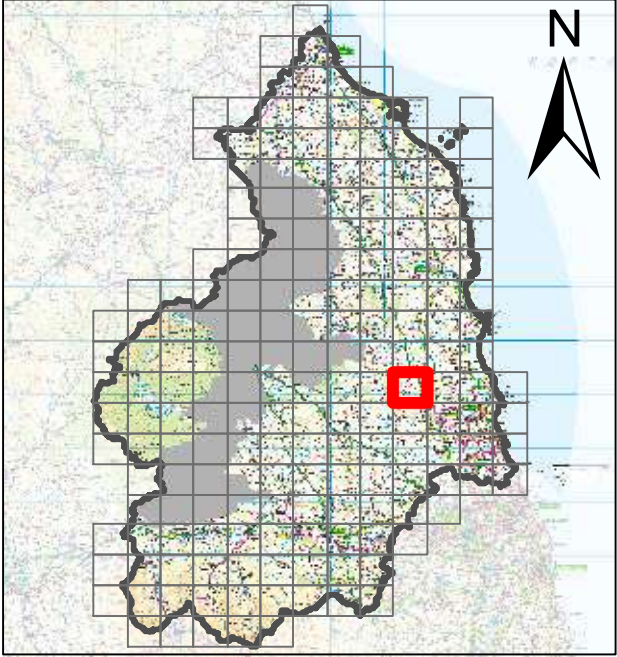
Northumberland Local Plan

Legend

- Green Belt
- National Primary Routes
- Sites of Special Scientific Interest (SSSIs)
- Local Wildlife and Geological Sites
- Ancient Woodland
- Protected Open Space



Scale@ A3:1:20,000



Ordnance Survey data © Crown copyright and database right 2022. OS 100030994

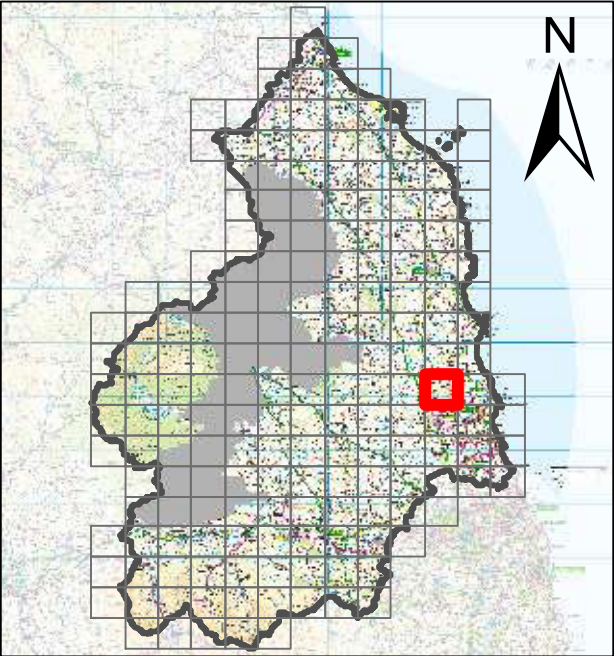


Northumberland Local Plan

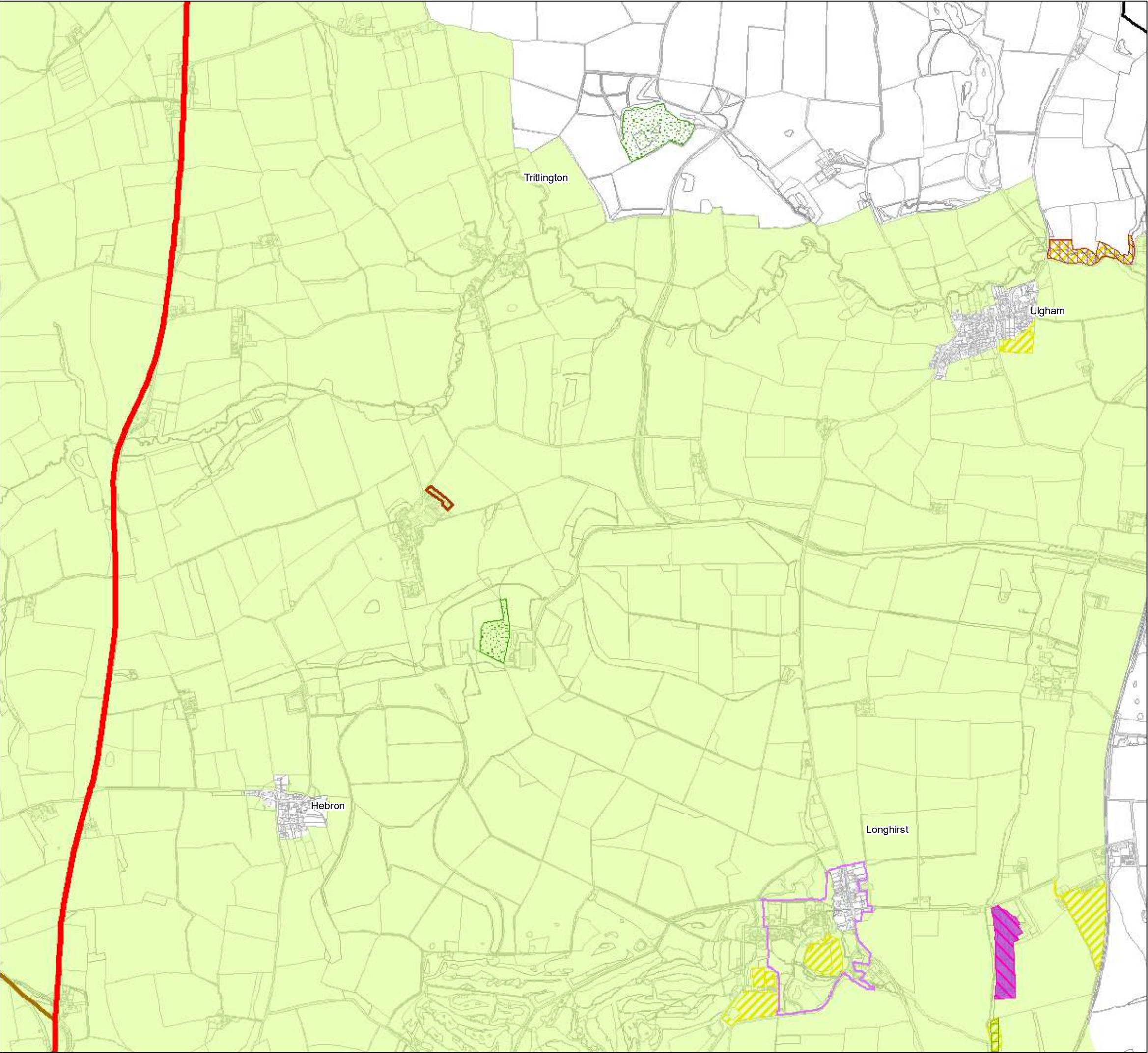
Legend

- Settlement Boundaries
- Green Belt
- General Employment Land Allocations
- Key General Employment Areas
- Strategic Road Network
- National Primary Routes
- Local Wildlife and Geological Sites
- Local Nature Reserves
- South East Northumberland Wildlife Network
- Ancient Woodland
- Conservation Areas
- Existing Waste Management Facilities
- Protected Open Space

Scale@ A3:1:20,000



Ordnance Survey data © Crown copyright and database right 2022. OS 100030994

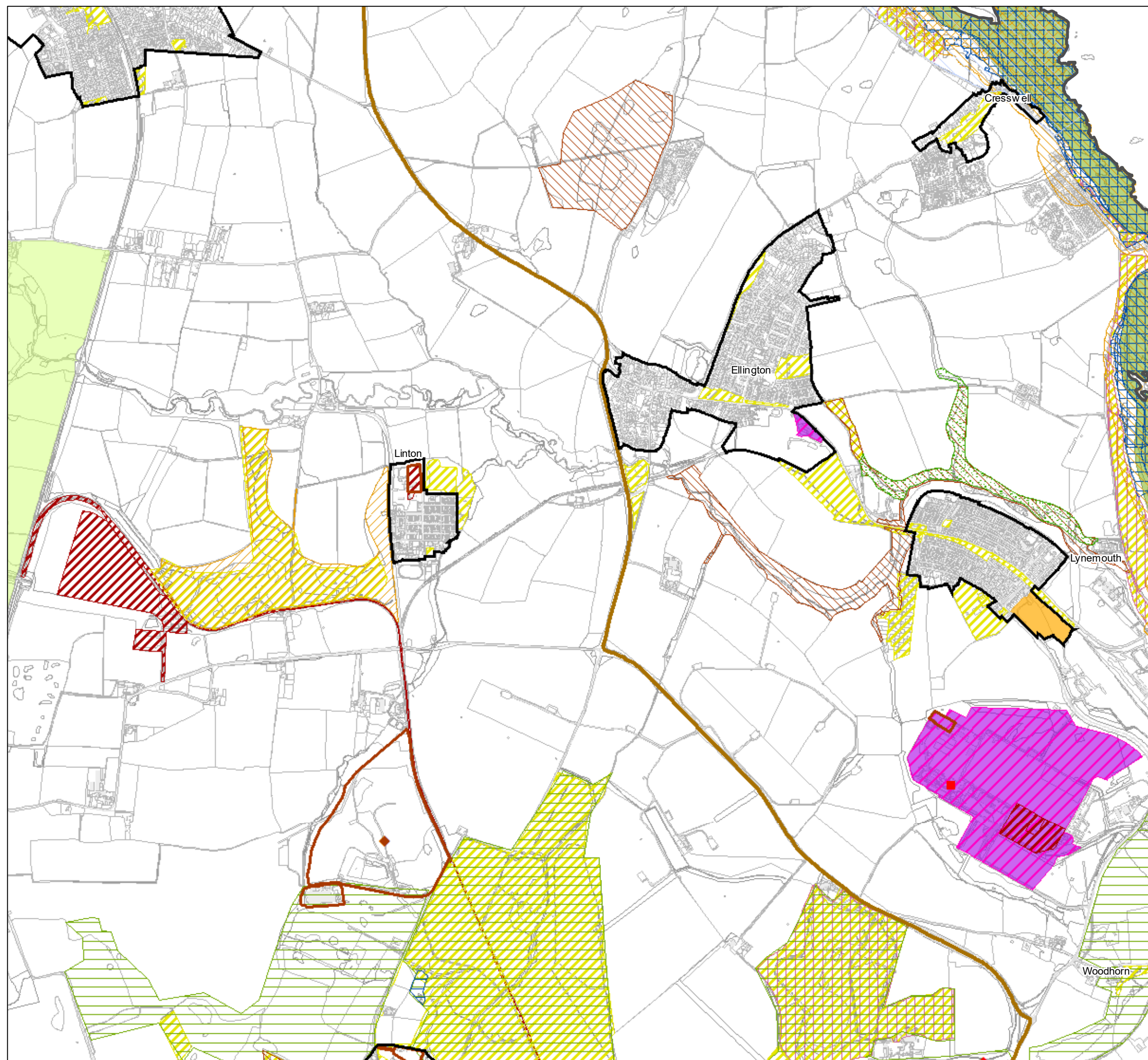




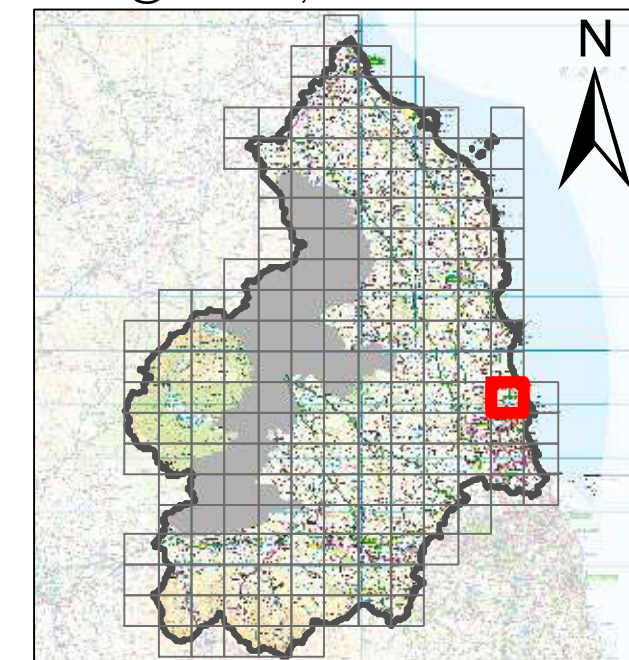
## Northumberland Local Plan

## Legend

-  Settlement Boundaries
-  Green Belt
-  General Employment Land Allocations
-  Areas for Flexible Employment Uses
-  Housing Development Site Allocations
-  National Primary Routes
-  Potential Station Sites
-  Safeguarded Rail Freight Facilities
-  Ramsar Convention Wetlands
-  Special Protection Areas (SPAs)
-  Sites of Special Scientific Interest (SSSIs)
-  Marine Conservation Zones
-  Local Wildlife and Geological Sites
-  Local Nature Reserves
-  Non-Statutory Nature Reserves
-  South East Northumberland Wildlife Network
-  Ancient Woodland
-  North Northumberland Heritage Coast
-  Coastal Change Management Area
-  Safeguarded Minerals Infrastructure
-  Ellington Road Landfill Site
-  Existing Waste Management Facilities
-  Protected Open Space



Scale@ A3:1:20,000

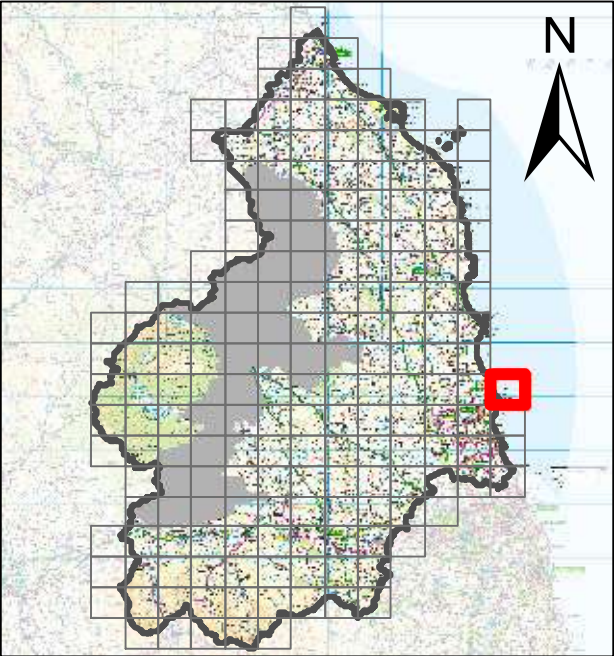


Ordnance Survey data © Crown copyright and  
database right 2022. OS 100030994



- Legend**
- General Employment Land Allocations
  - Areas for Flexible Employment Uses
  - Housing Development Site Allocations
  - Safeguarded Rail Freight Facilities
  - Ramsar Convention Wetlands
  - Special Protection Areas (SPAs)
  - Sites of Special Scientific Interest (SSSIs)
  - Marine Conservation Zones
  - Local Wildlife and Geological Sites
  - Local Nature Reserves
  - South East Northumberland Wildlife Network
  - Coastal Change Management Area
  - Safeguarded Minerals Infrastructure
  - Existing Waste Management Facilities
  - Protected Open Space

Scale@ A3:1:20,000







Ordnance Survey data © Crown copyright and  
database right 2022. OS 100030994

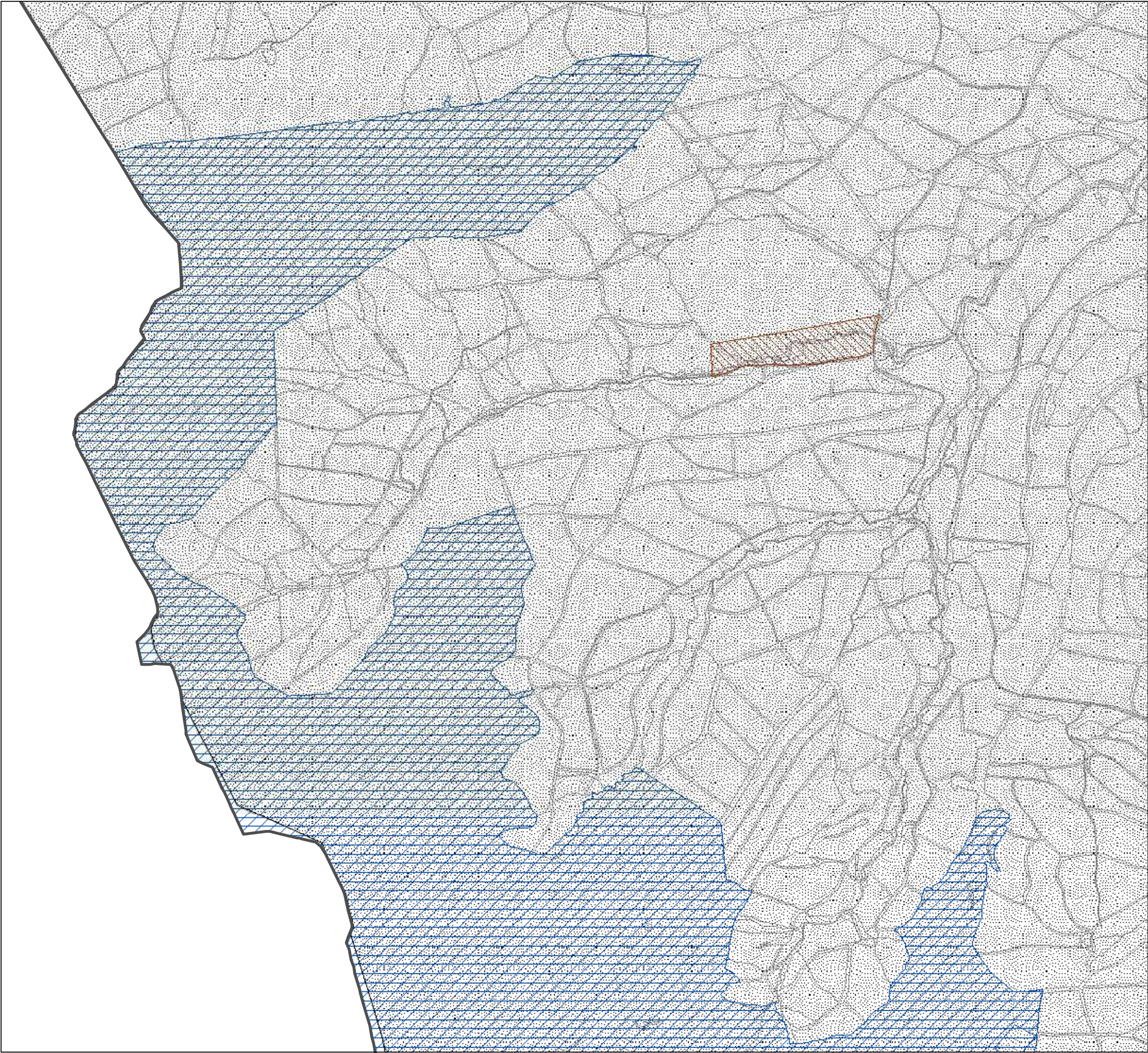




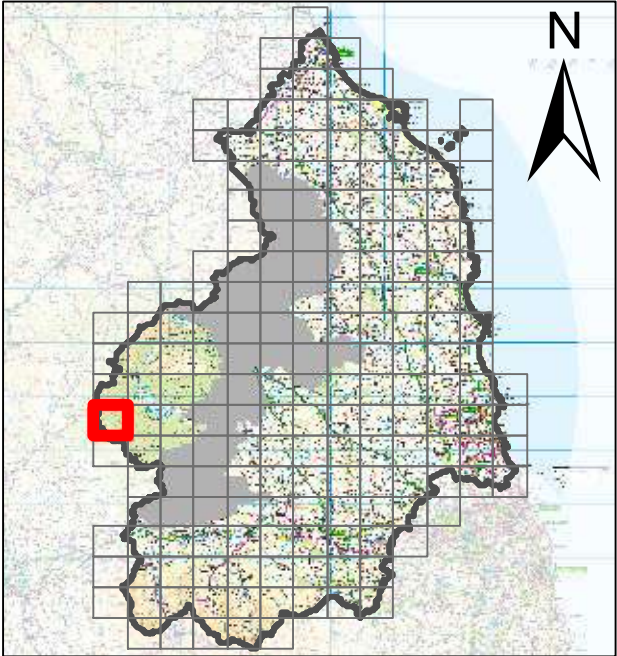
Northumberland Local Plan

Legend

-  Special Areas of Conservation (SACs)
-  Sites of Special Scientific Interest (SSSIs)
-  Local Wildlife and Geological Sites
-  Northumberland International Dark Sky Park



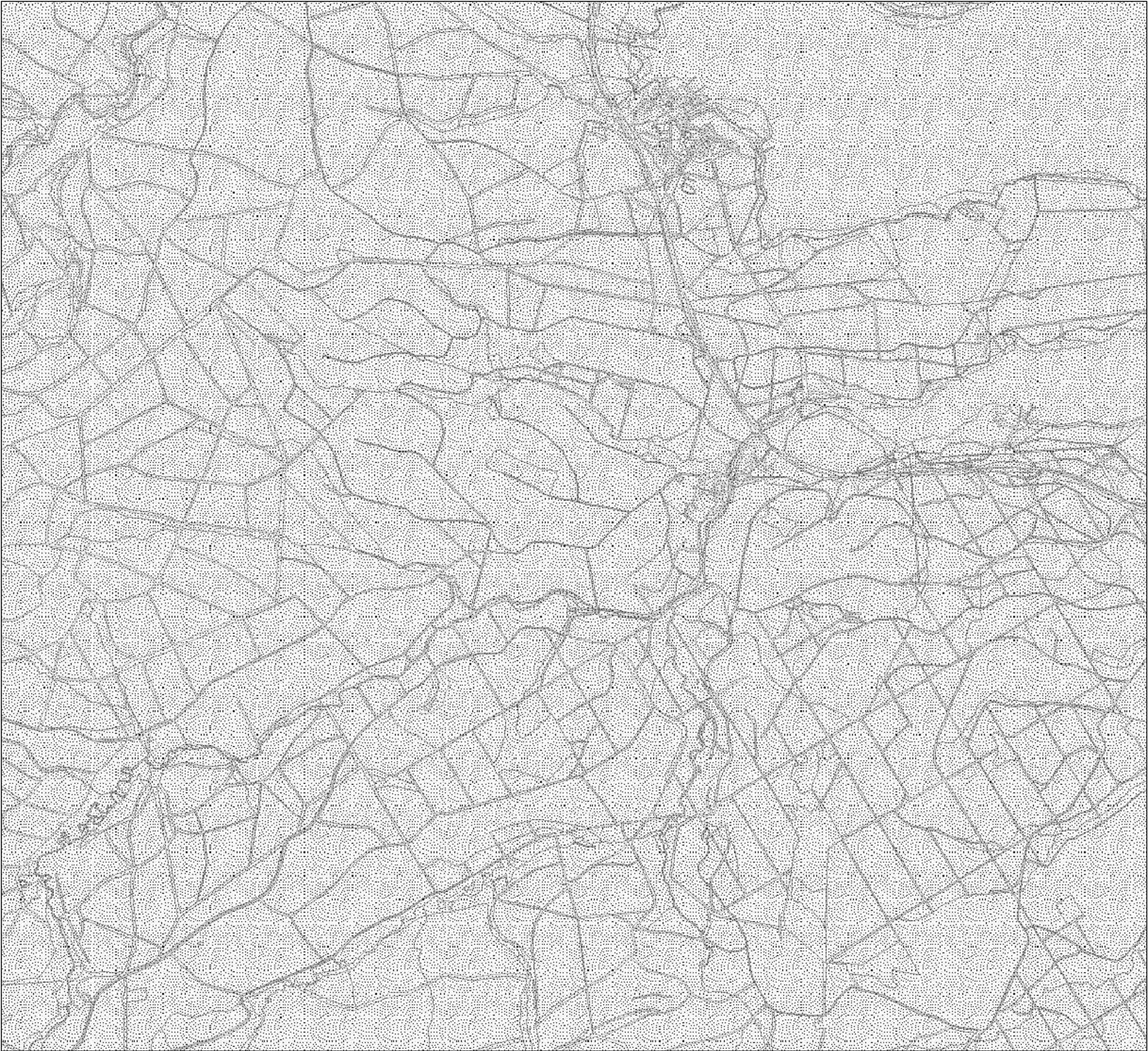
Scale@ A3:1:20,000



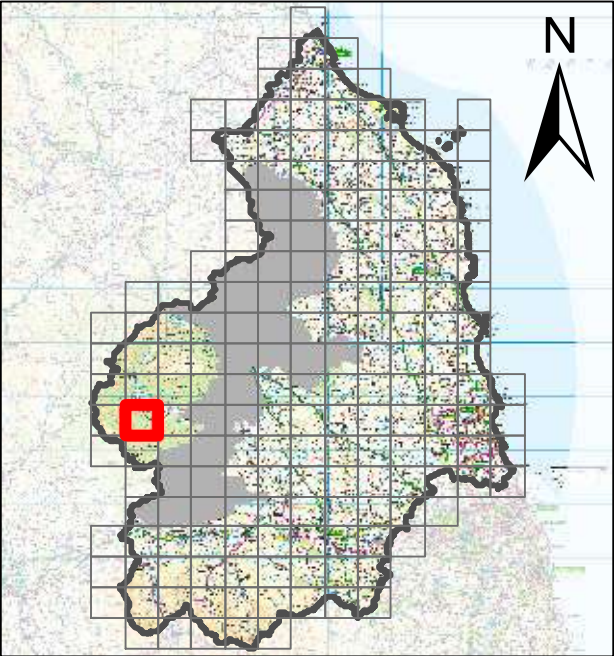
Ordnance Survey data © Crown copyright and database right 2022. OS 100030994



**Legend**  
Northumberland International Dark Sky Park



Scale@ A3:1:20,000

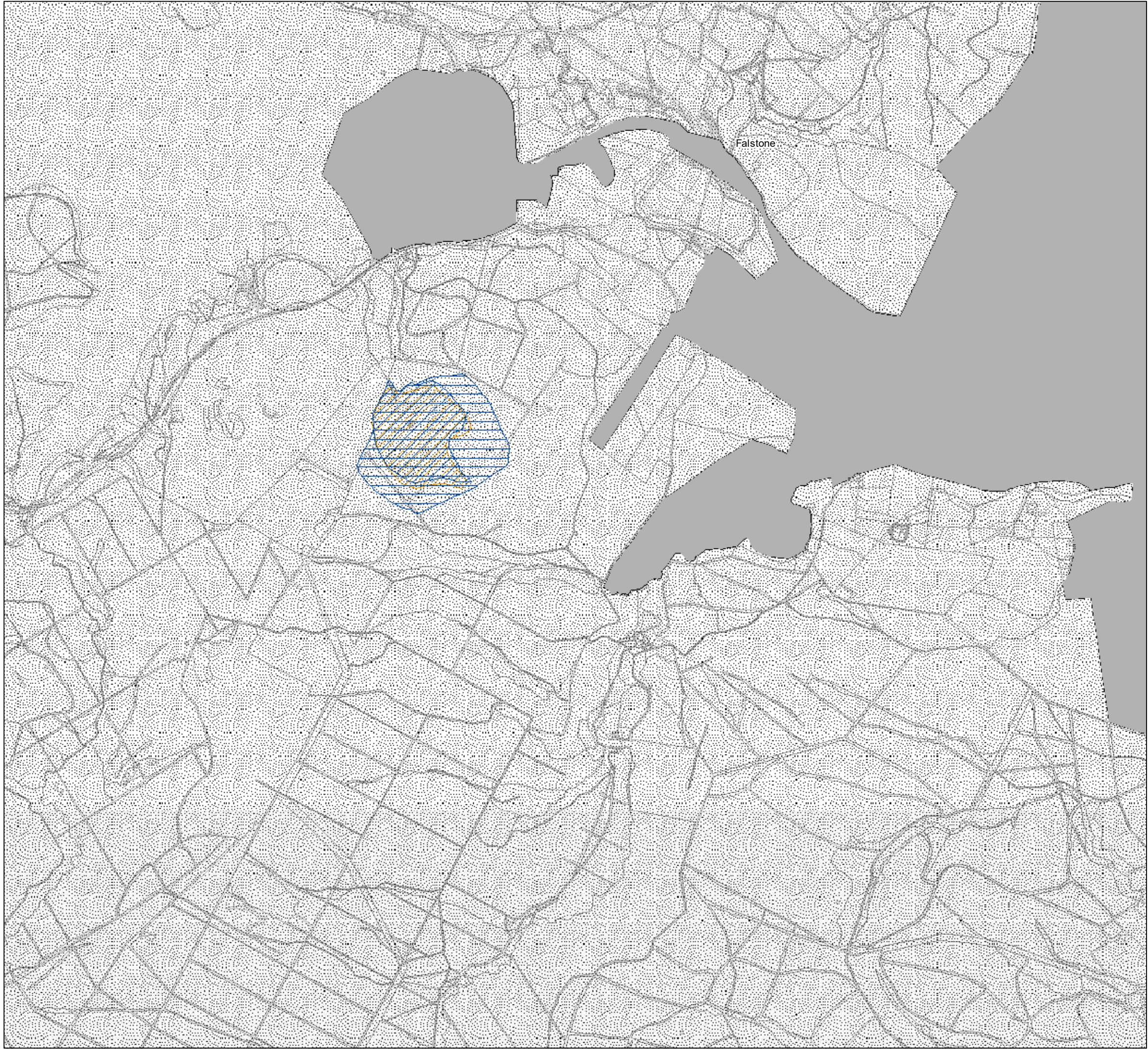




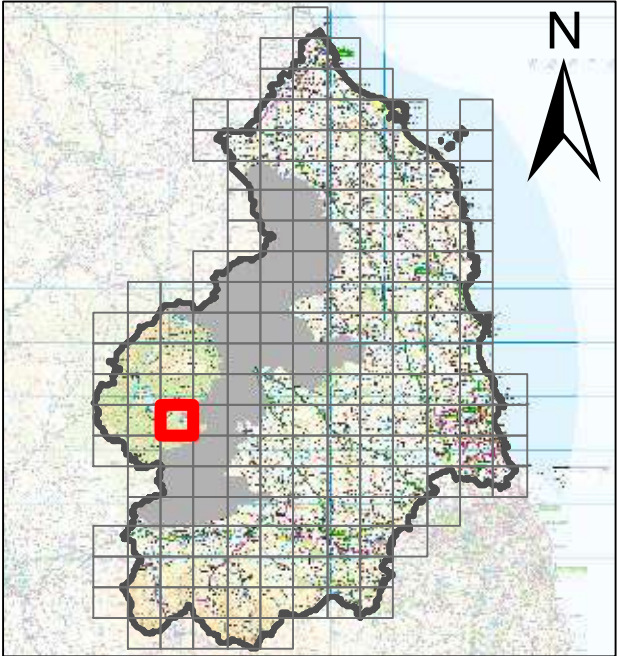
Northumberland Local Plan

Legend

-  Special Areas of Conservation (SACs)
-  Sites of Special Scientific Interest (SSSIs)
-  Northumberland National Park
-  Non-Statutory Nature Reserves
-  Northumberland International Dark Sky Park
-  Protected Open Space



Scale@ A3:1:20,000



Ordnance Survey data © Crown copyright and database right 2022. OS 100030994

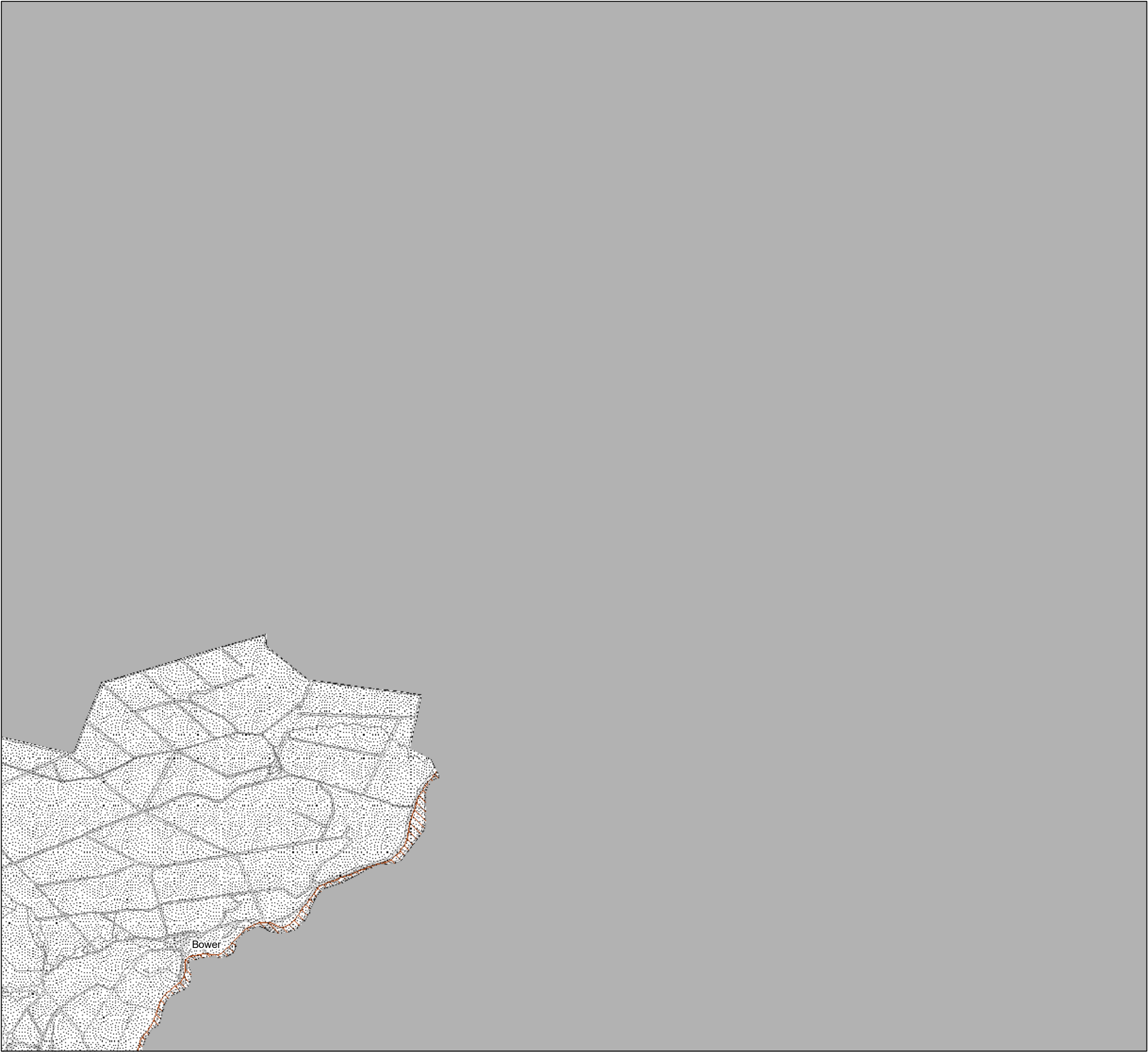
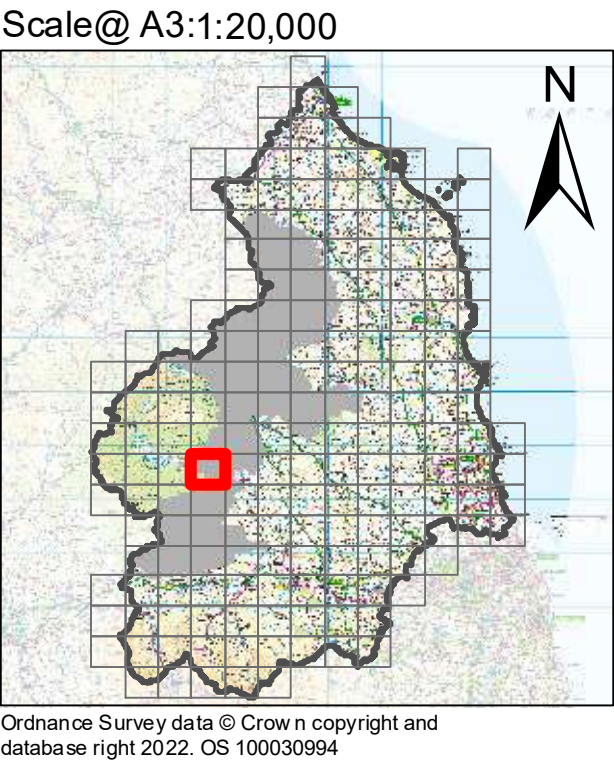


**Legend**

Northumberland National Park

Local Wildlife and Geological Sites

Northumberland International Dark Sky Park

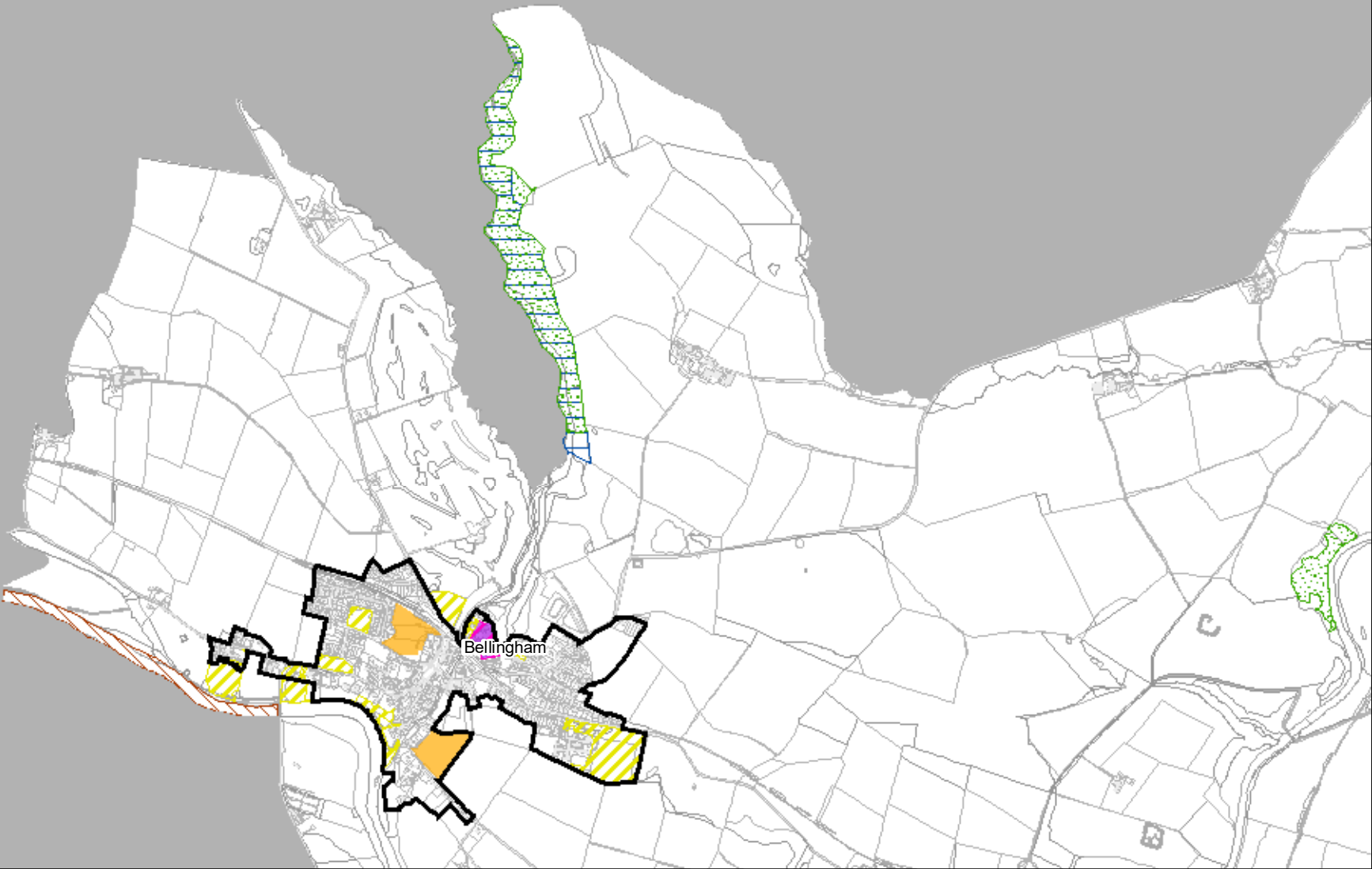




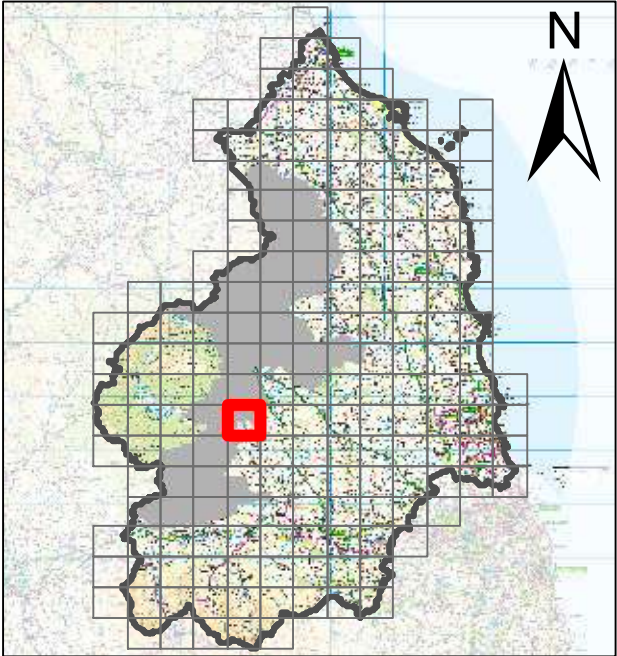
Northumberland Local Plan

Legend

- Settlement Boundaries
- General Employment Land Allocations
- Areas for Flexible Employment Uses
- Housing Development Site Allocations
- Sites of Special Scientific Interest (SSSIs)
- Northumberland National Park
- Local Wildlife and Geological Sites
- Ancient Woodland
- Protected Open Space



Scale@ A3:1:20,000

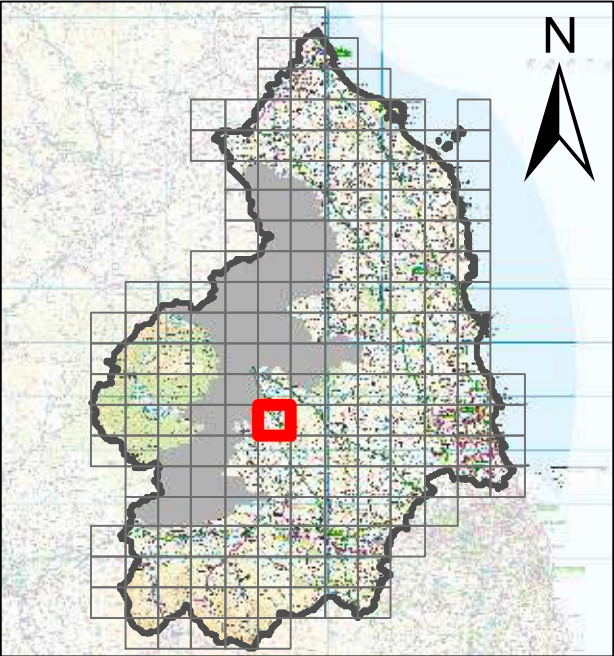


Ordnance Survey data © Crown copyright and database right 2022. OS 100030994

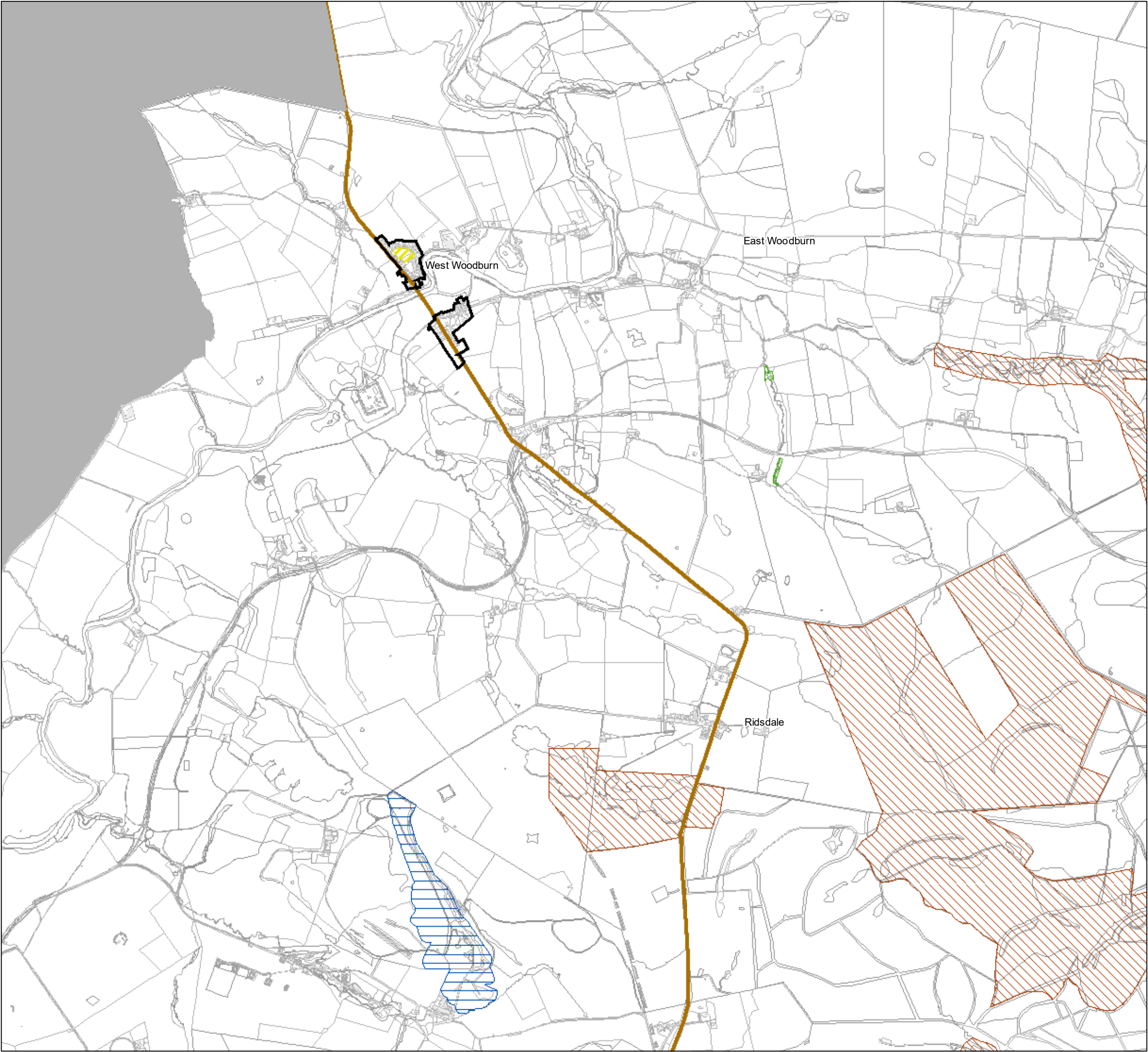


- Legend**
- Settlement Boundaries
  - National Primary Routes
  - Sites of Special Scientific Interest (SSSIs)
  - Northumberland National Park
  - Local Wildlife and Geological Sites
  - Ancient Woodland
  - Protected Open Space

Scale@ A3:1:20,000



Ordnance Survey data © Crown copyright and  
database right 2022. OS 100030994

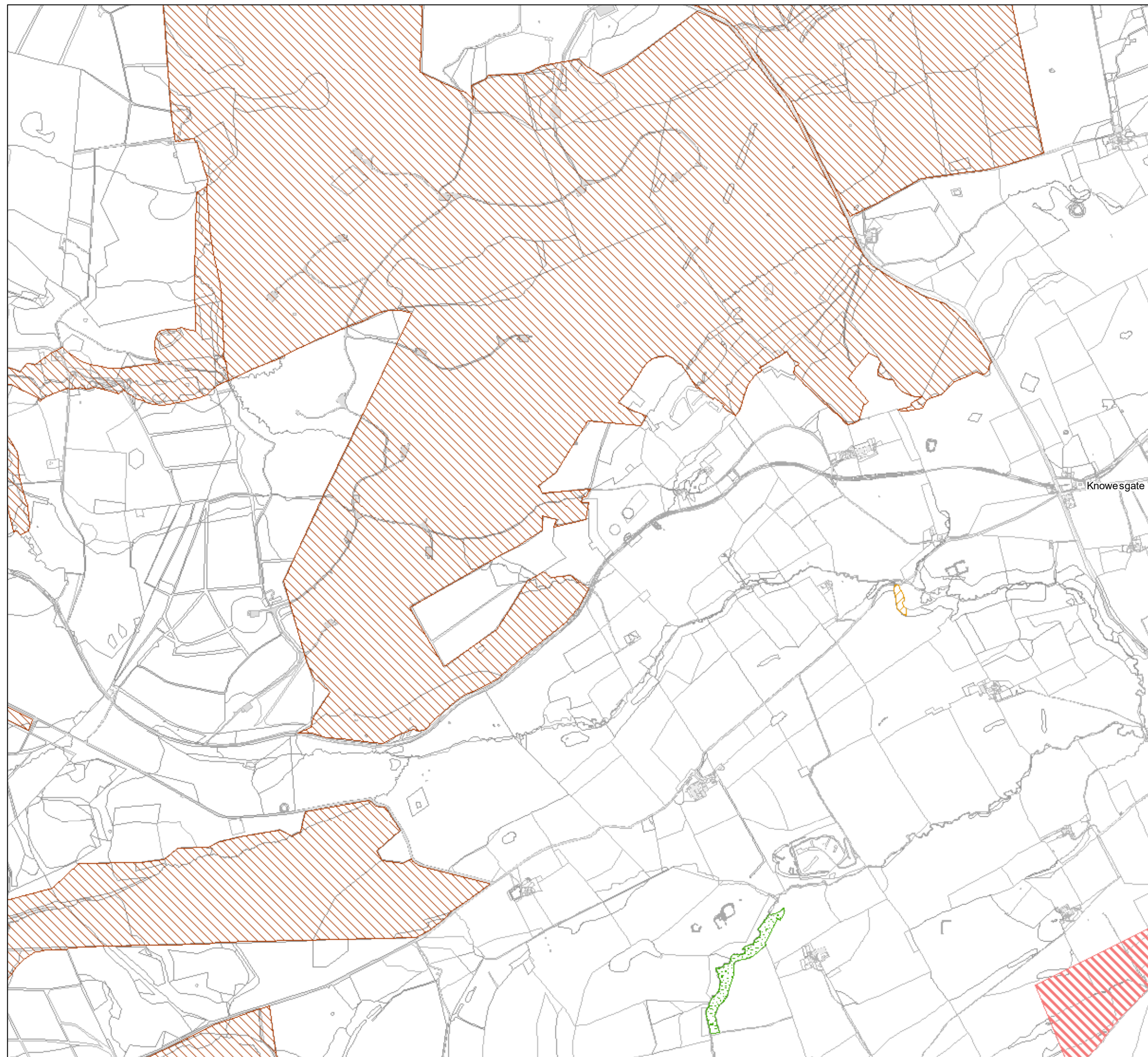




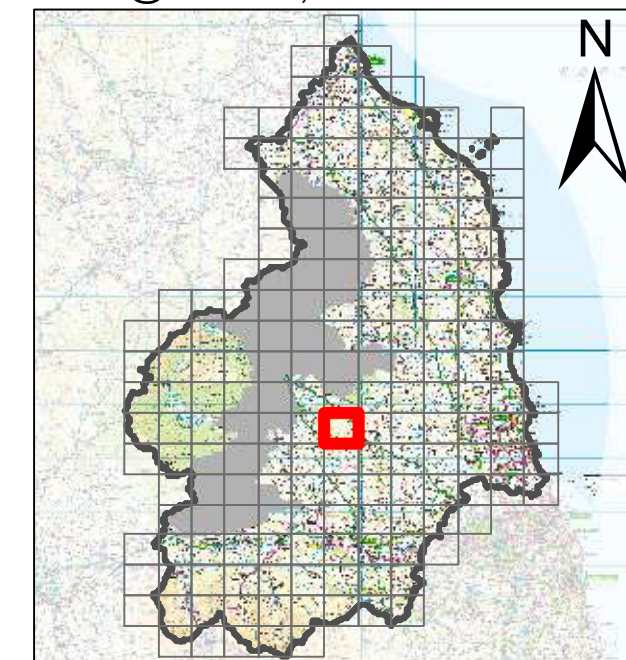
## Northumberland Local Plan

## Legend

-  Local Wildlife and Geological Sites
-  Non-Statutory Nature Reserves
-  Ancient Woodland
-  Conservation Areas
-  Aggregate Mineral Site Allocations Crushed Rock



Scale@ A3:1:20,000

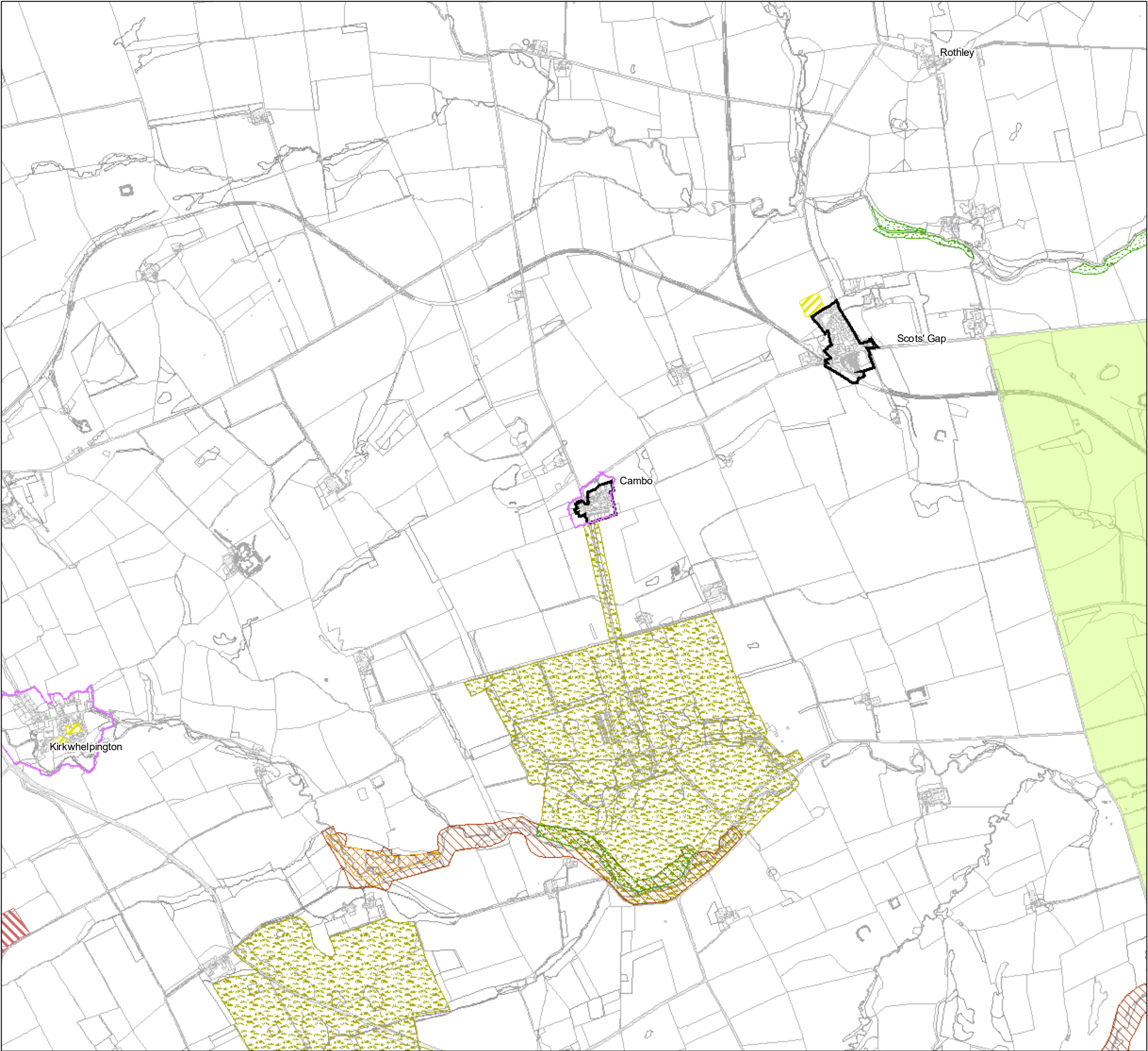


Ordnance Survey data © Crown copyright and  
database right 2022. OS 100030994

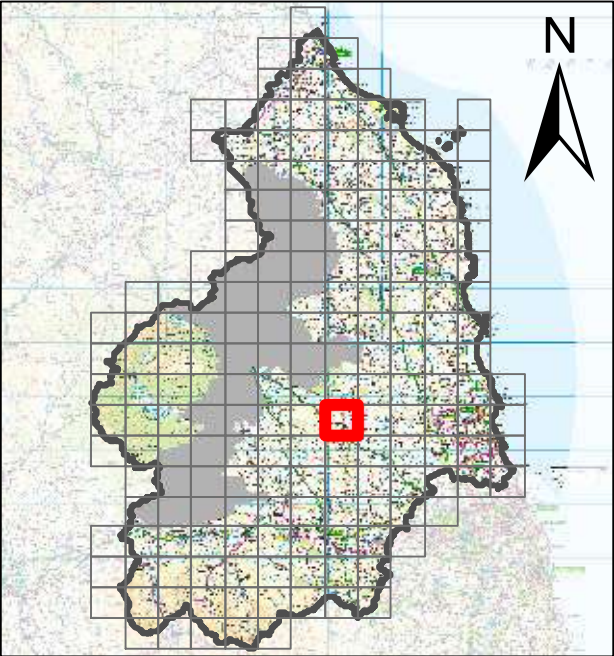


Legend

- Settlement Boundaries
- Green Belt
- Local Wildlife and Geological Sites
- Non-Statutory Nature Reserves
- Ancient Woodland
- Registered Parks and Gardens
- Conservation Areas
- Aggregate Mineral Site Allocations Crushed Rock
- Protected Open Space



Scale@ A3:1:20,000

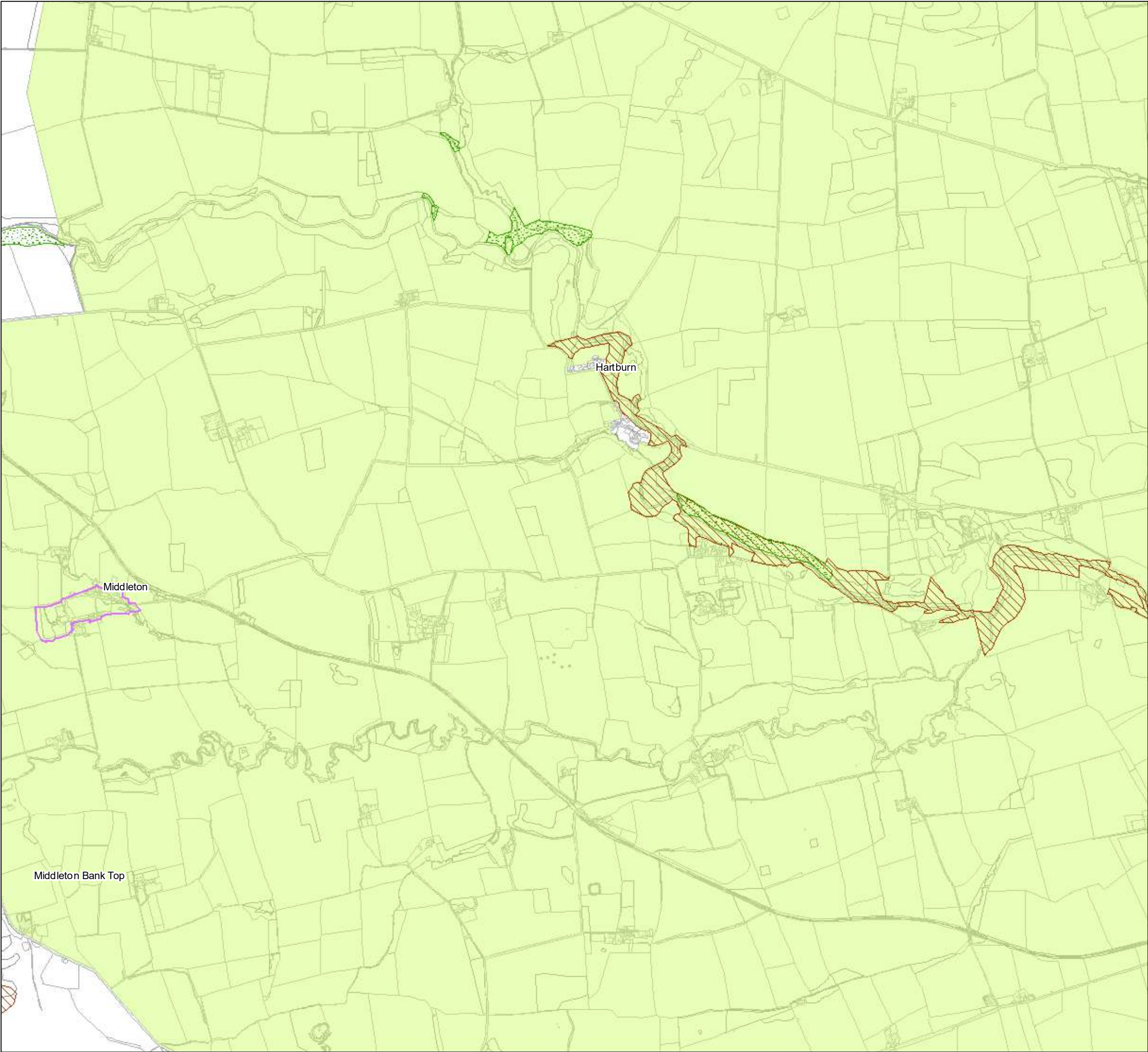




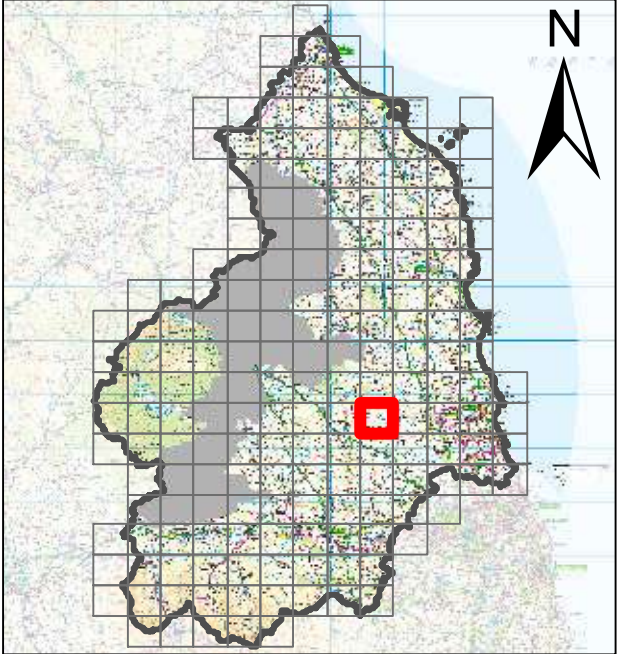
Northumberland Local Plan

Legend

- Green Belt
- Local Wildlife and Geological Sites
- Ancient Woodland
- Conservation Areas



Scale@ A3:1:20,000

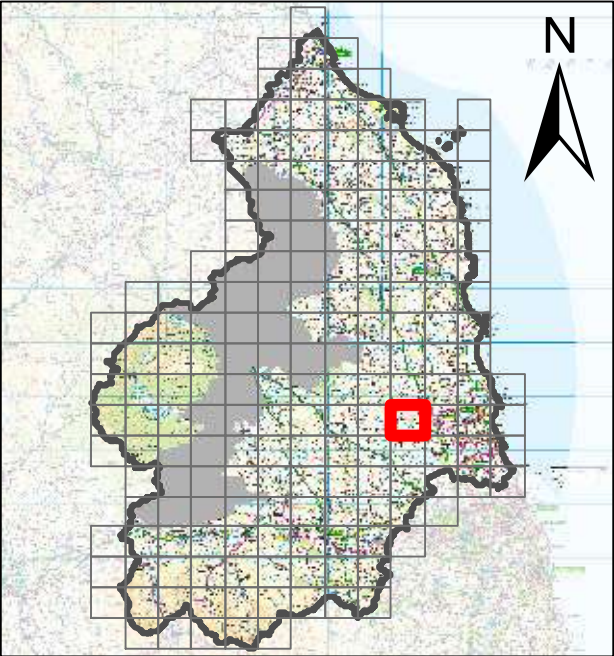


Ordnance Survey data © Crown copyright and database right 2022. OS 100030994

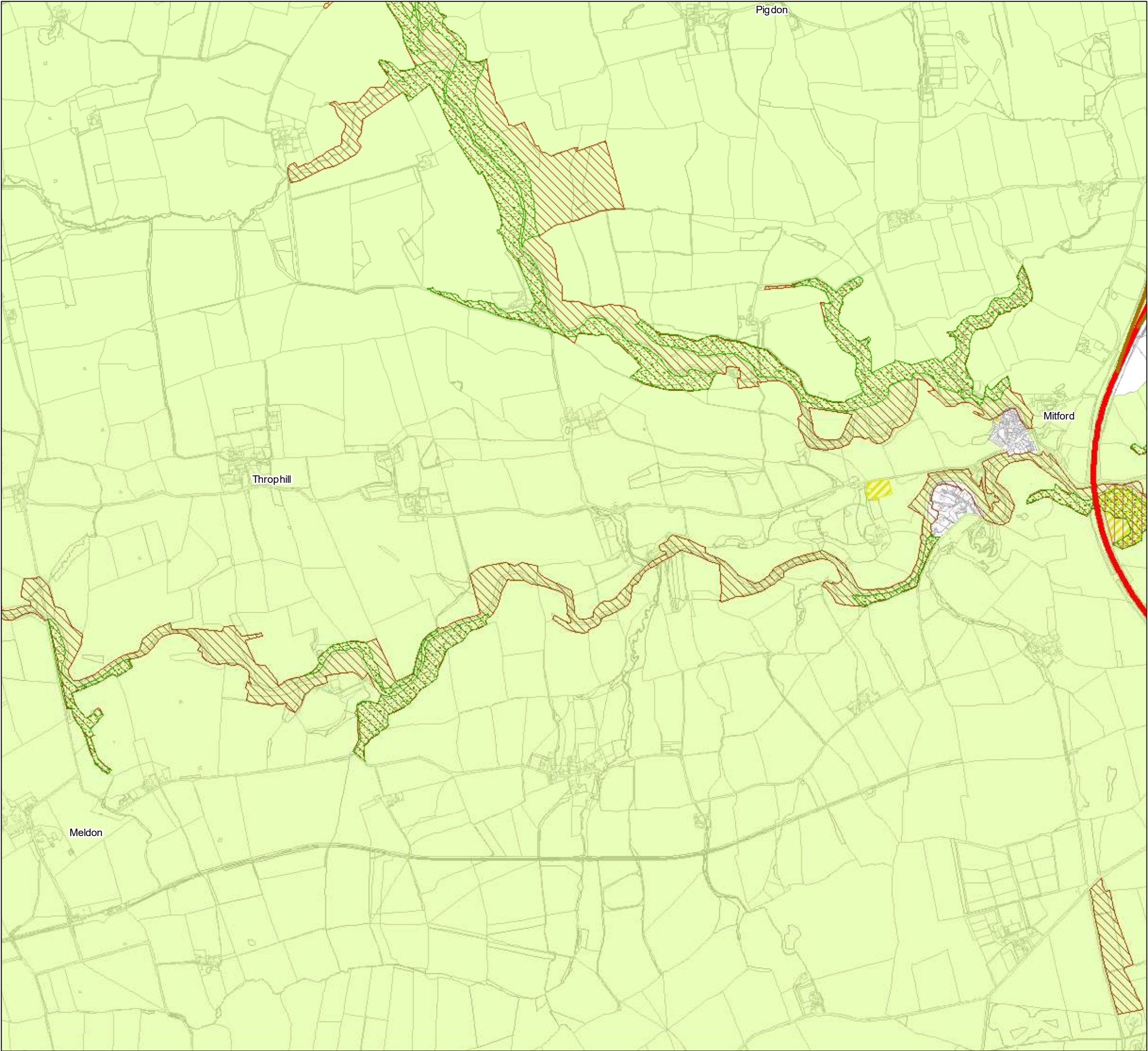


- Legend**
- Green Belt
  - Strategic Road Network
  - National Primary Routes
  - Local Wildlife and Geological Sites
  - Local Nature Reserves
  - Ancient Woodland
  - Protected Open Space

Scale@ A3:1:20,000



Ordnance Survey data © Crown copyright and  
database right 2022. OS 100030994

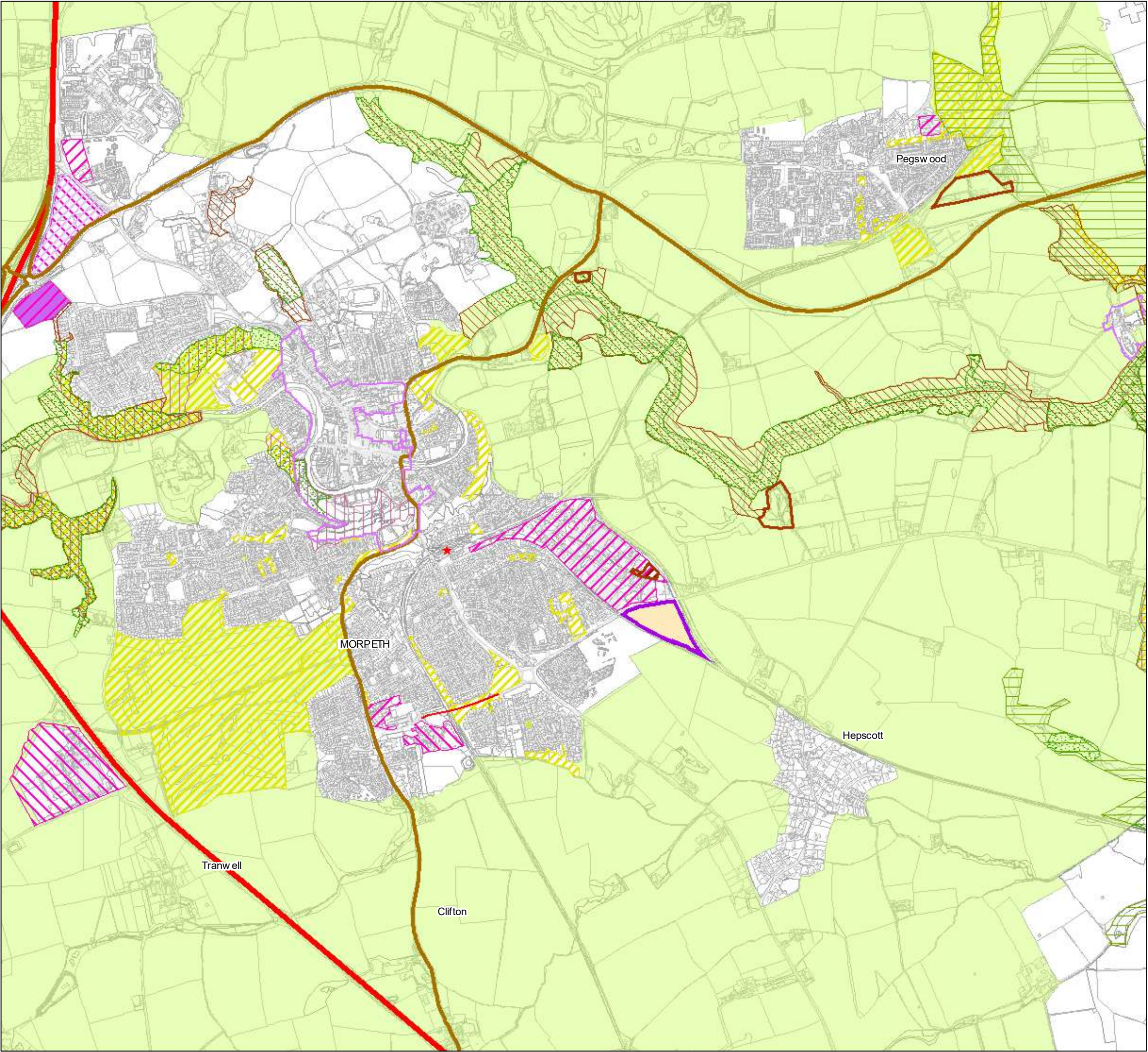




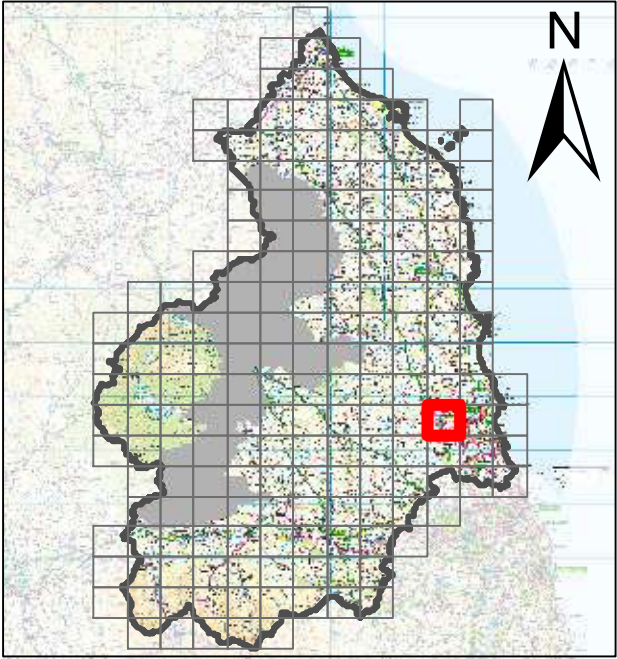
Northumberland Local Plan

Legend

- Green Belt
- Safeguarded Employment Land
- Round 2 Enterprise Zones
- General Employment Land Allocations
- Key General Employment Areas
- Areas for Flexible Employment Uses
- Strategic Road Network
- National Primary Routes
- Local Road Network Improvements
- Improvements to Station Parking
- Local Wildlife and Geological Sites
- Local Nature Reserves
- South East Northumberland Wildlife Network
- Ancient Woodland
- Conservation Areas
- Safeguarded Minerals Infrastructure
- Existing Waste Management Facilities
- Protected Open Space



Scale@ A3:1:20,000

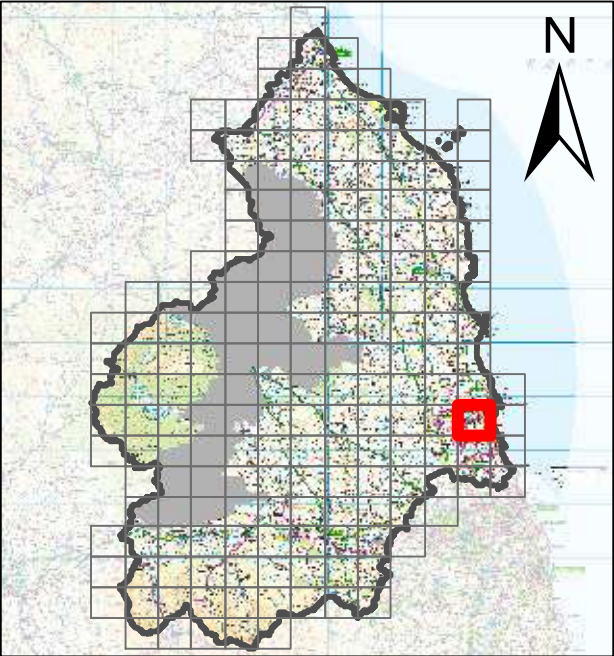


Ordnance Survey data © Crown copyright and database right 2022. OS 100030994

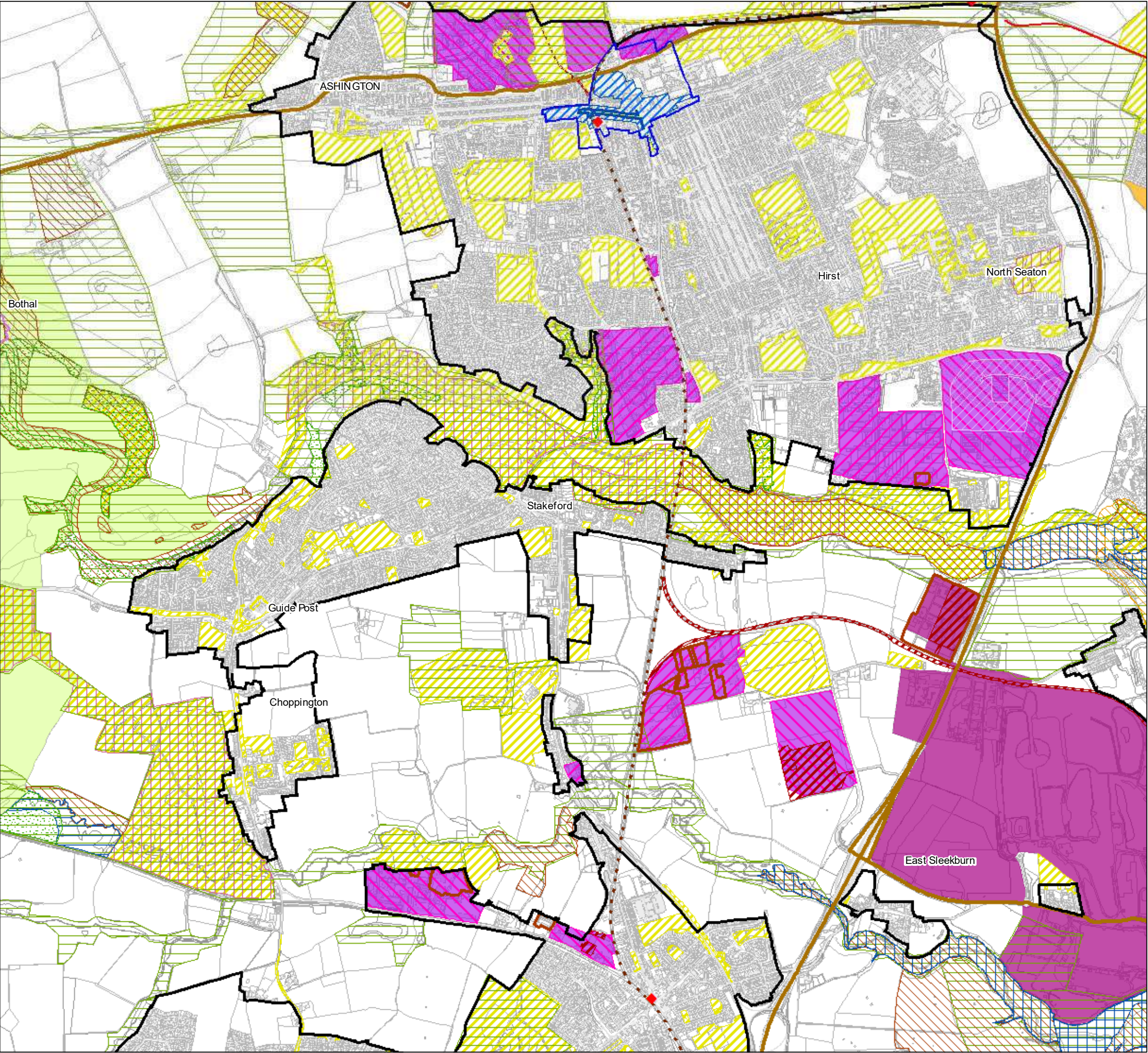


- Legend**
- Settlement Boundaries
  - Green Belt
  - Blyth Estuary Strategic Employment Area
  - Round 2 Enterprise Zones
  - General Employment Land Allocations
  - Key General Employment Areas
  - Areas for Flexible Employment Uses
  - Town Centres
  - Primary Shopping Areas
  - Key Shopping Frontages
  - Housing Development Site Allocations
  - National Primary Routes
  - Local Road Network Improvements
  - The Northumberland Line
  - Potential Station Sites
  - Special Protection Areas (SPAs)
  - Sites of Special Scientific Interest (SSSIs)
  - Local Wildlife and Geological Sites
  - Local Nature Reserves
  - Non-Statutory Nature Reserves
  - South East Northumberland Wildlife Network
  - Ancient Woodland
  - Conservation Areas
  - Coastal Change Management Area
  - Safeguarded Minerals Infrastructure
  - Existing Waste Management Facilities
  - Protected Open Space

Scale@ A3:1:20,000



Ordnance Survey data © Crown copyright and database right 2022. OS 100030994

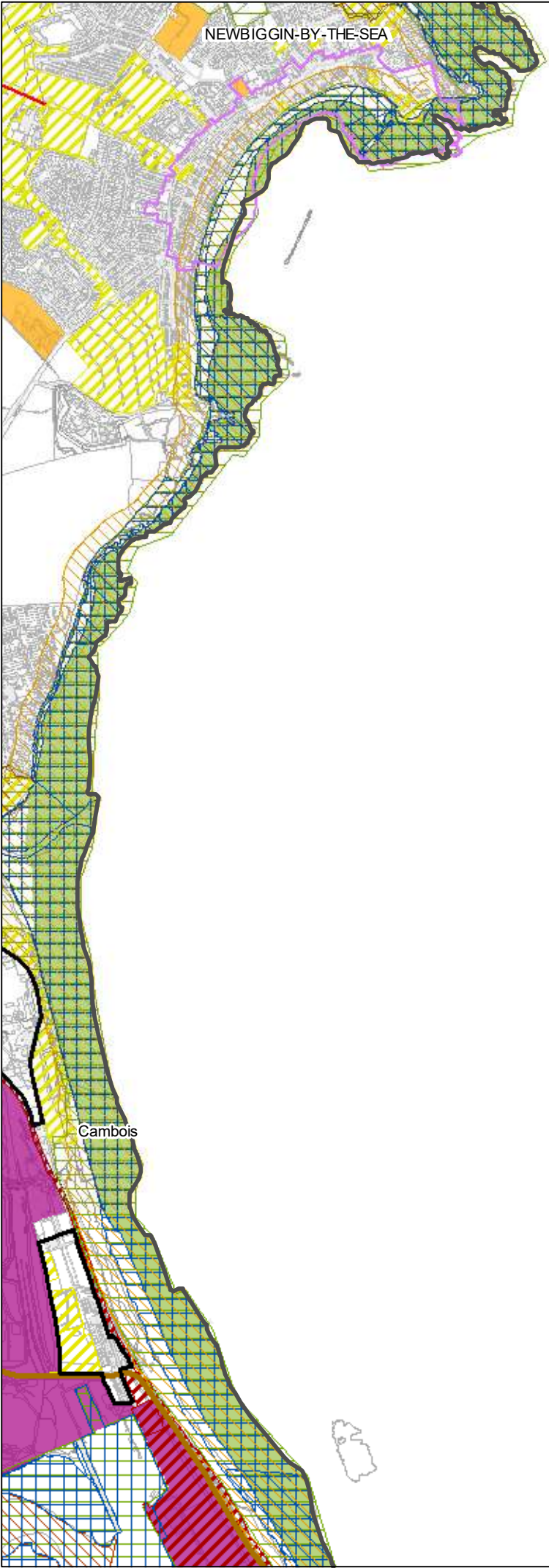




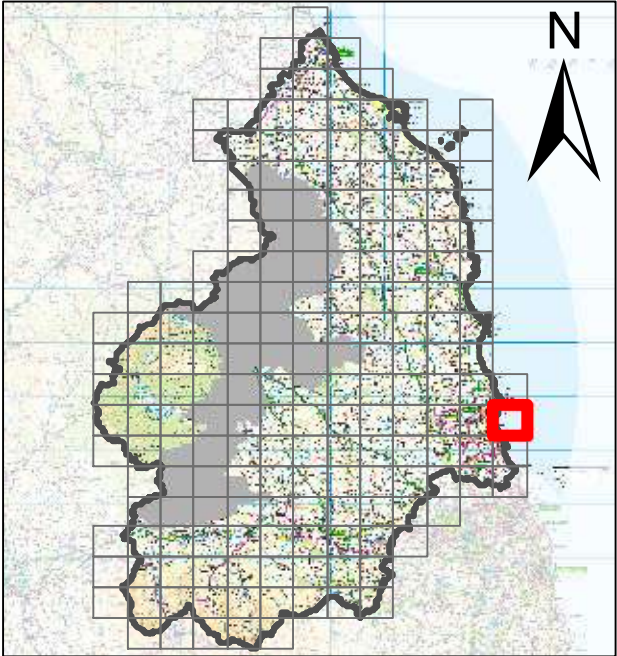
Northumberland Local Plan

Legend

- Settlement Boundaries
- Blyth Estuary Strategic Employment Area
- Housing Development Site Allocations
- National Primary Routes
- Local Road Network Improvements
- Ramsar Convention Wetlands
- Special Protection Areas (SPAs)
- Sites of Special Scientific Interest (SSSIs)
- Marine Conservation Zones
- Local Wildlife and Geological Sites
- South East Northumberland Wildlife Network
- Conservation Areas
- Coastal Change Management Area
- Safeguarded Minerals Infrastructure
- Protected Open Space




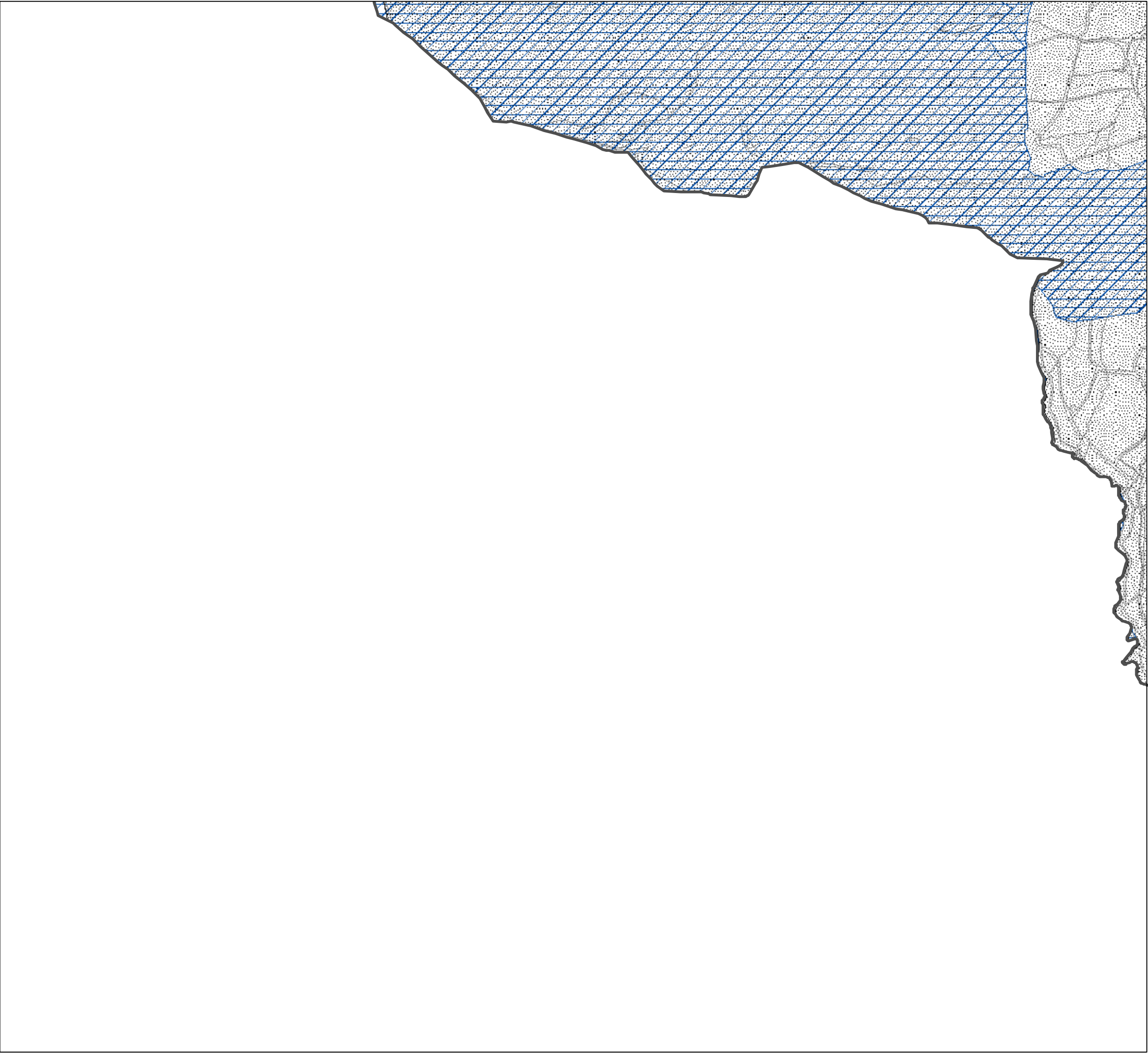
Scale@ A3:1:20,000



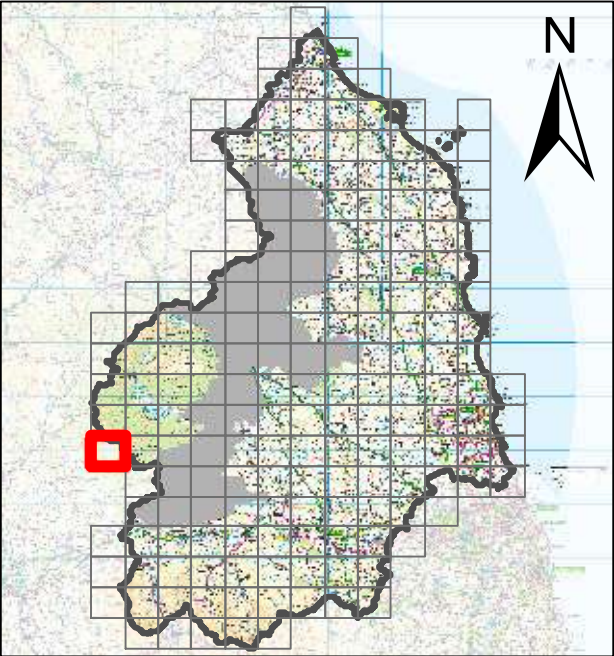
Ordnance Survey data © Crown copyright and database right 2022. OS 100030994



- Legend**
-  Special Areas of Conservation (SACs)
  -  Sites of Special Scientific Interest (SSSIs)
  -  Northumberland International Dark Sky Park








Scale@ A3:1:20,000

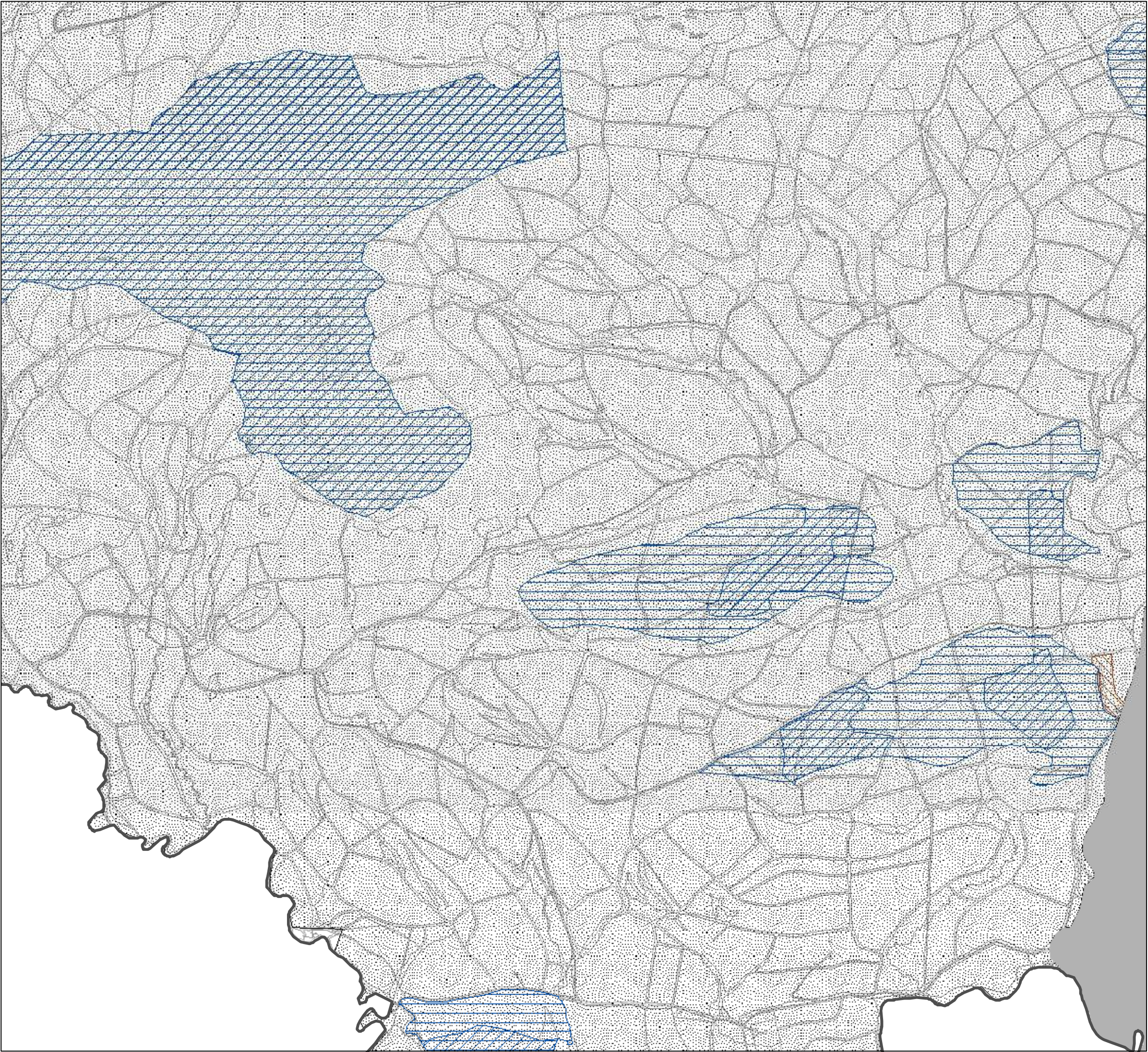




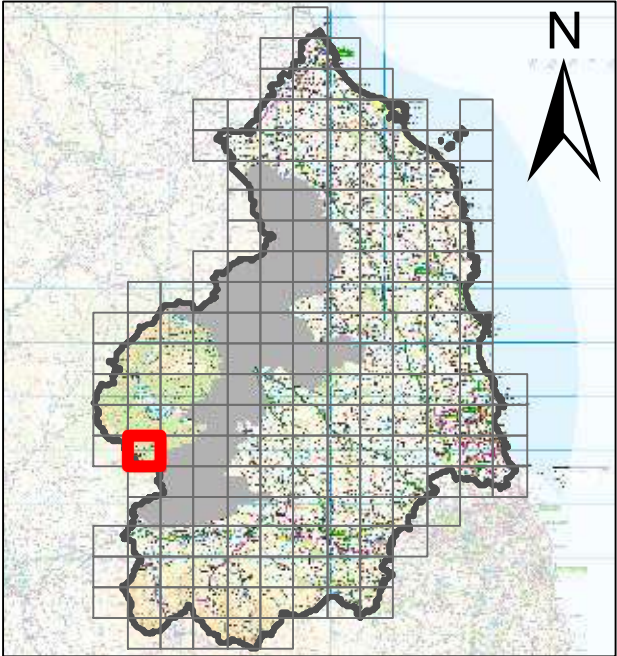
Northumberland Local Plan

Legend

-  Special Areas of Conservation (SACs)
-  Sites of Special Scientific Interest (SSSIs)
-  Northumberland National Park
-  Local Wildlife and Geological Sites
-  Northumberland International Dark Sky Park



Scale@ A3:1:20,000

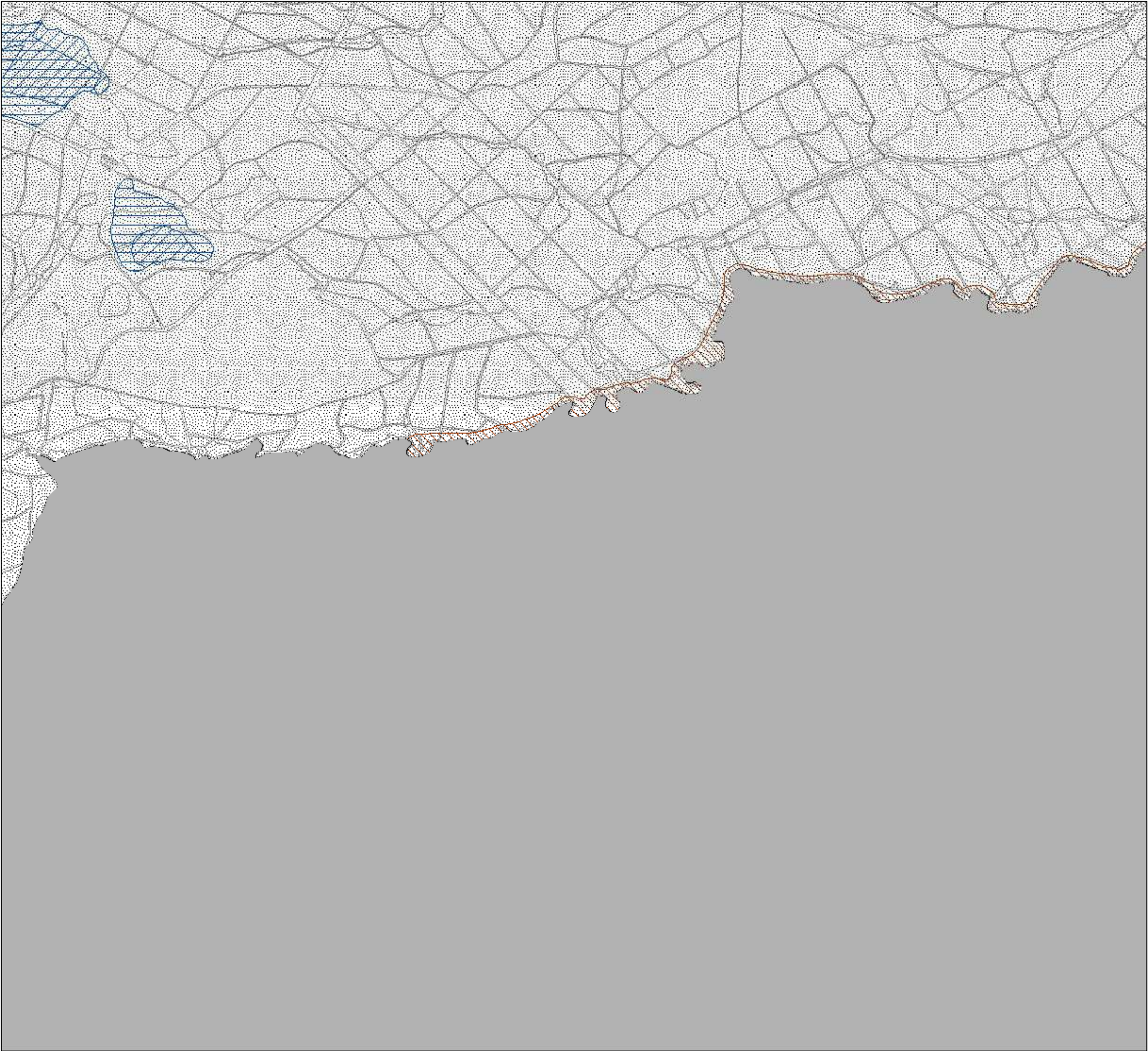


Ordnance Survey data © Crown copyright and database right 2022. OS 100030994

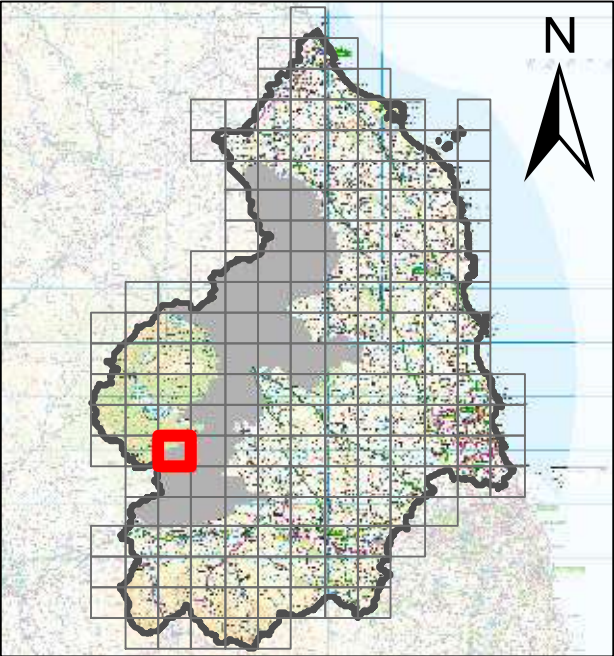


Northumberland Local Plan

- Legend**
- Special Areas of Conservation (SACs)
  - Sites of Special Scientific Interest (SSSIs)
  - Northumberland National Park
  - Local Wildlife and Geological Sites
  - Northumberland International Dark Sky Park



Scale@ A3:1:20,000






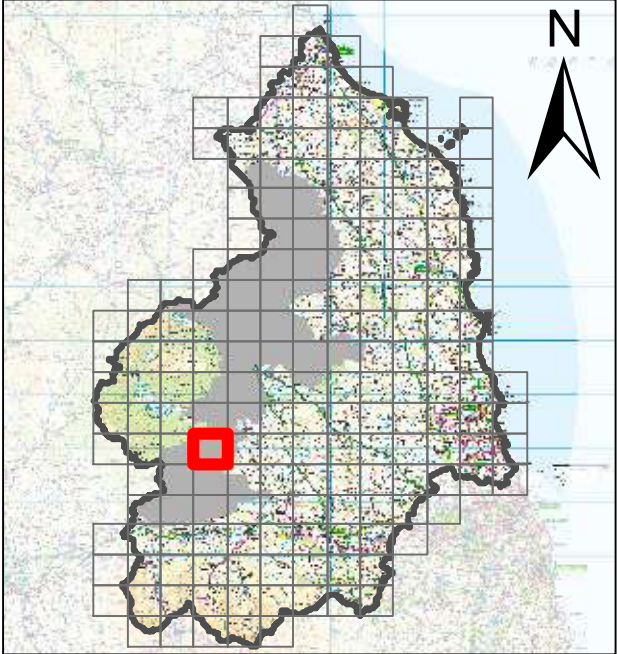
Northumberland Local Plan

Legend

- Northumberland National Park
- Local Wildlife and Geological Sites
- Northumberland International Dark Sky Park



Scale@ A3:1:20,000

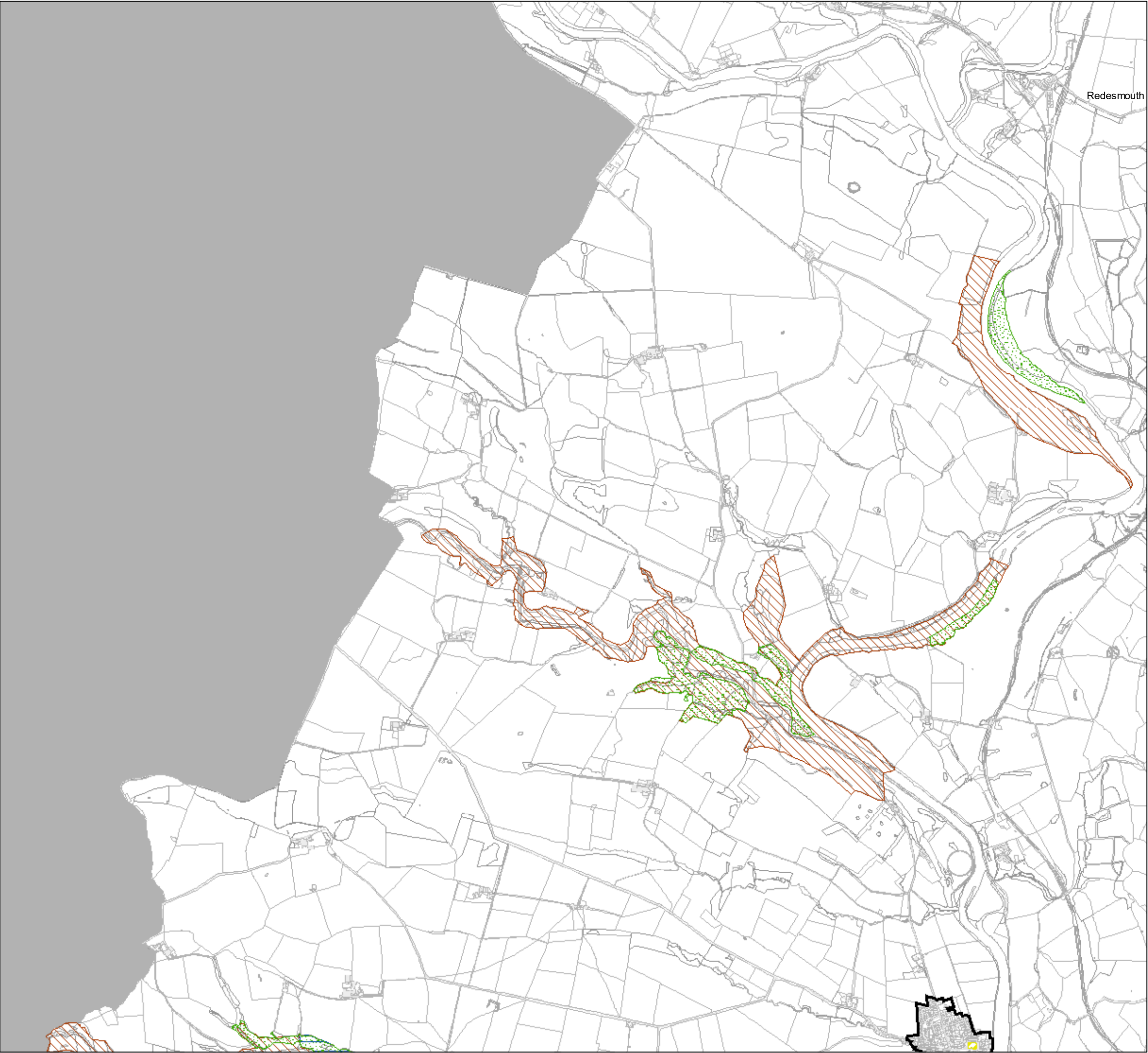
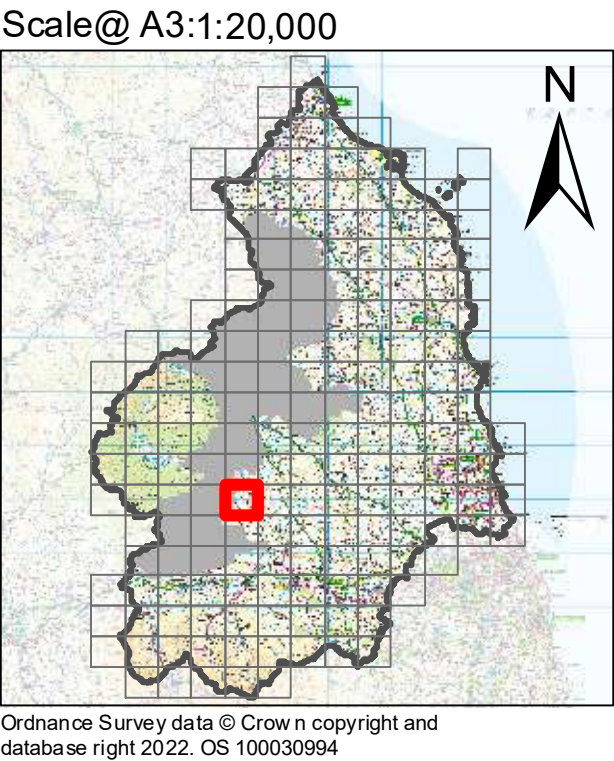


Ordnance Survey data © Crown copyright and database right 2022. OS 100030994



Northumberland Local Plan




- Legend**
- Settlement Boundaries
  - Sites of Special Scientific Interest (SSSIs)
  - Northumberland National Park
  - Local Wildlife and Geological Sites
  - Ancient Woodland
  - Protected Open Space

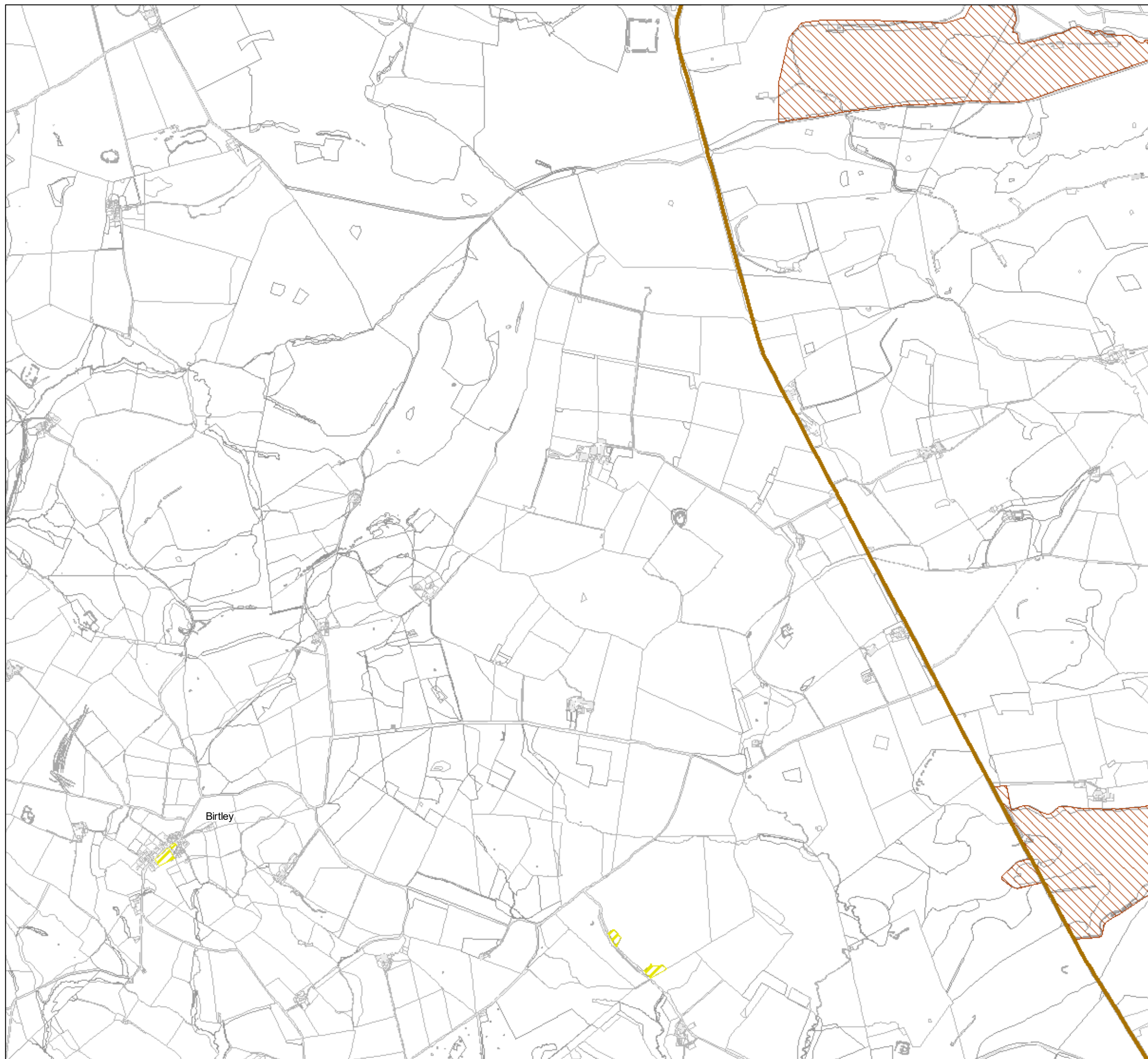




## Northumberland Local Plan

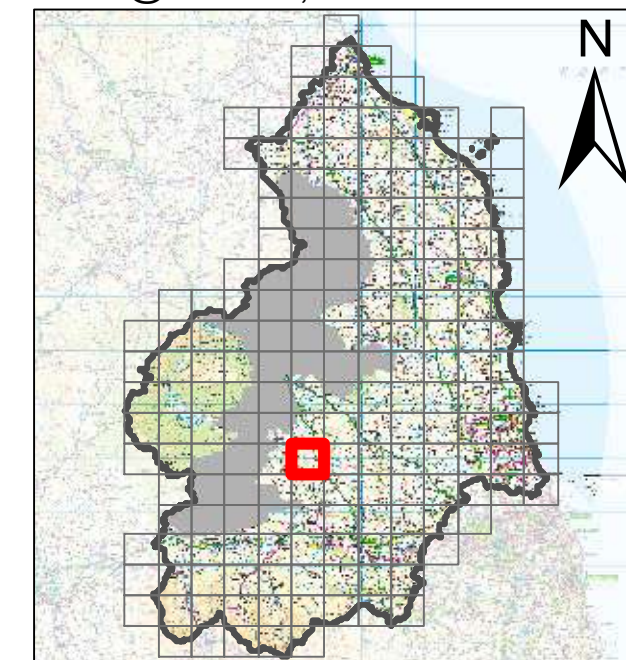
## Legend

-  National Primary Routes
-  Local Wildlife and Geological Sites
-  Protected Open Space



Birtley






Scale@ A3:1:20,000



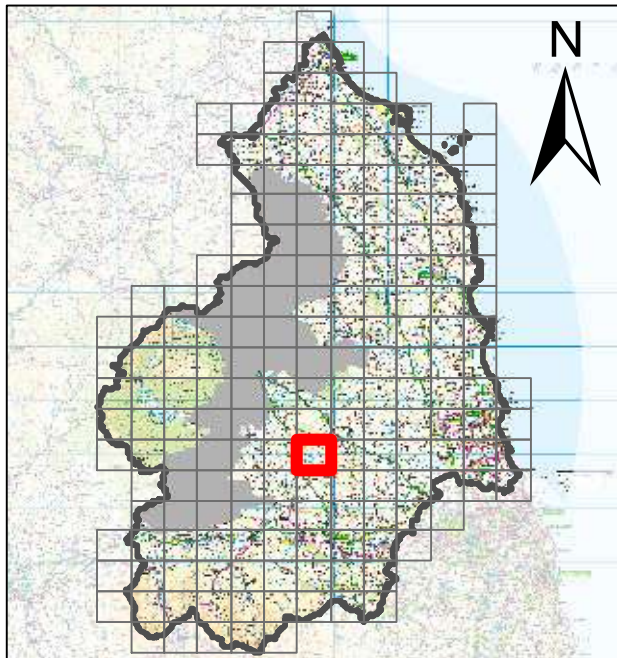
Ordnance Survey data © Crown copyright and  
database right 2022. OS 100030994



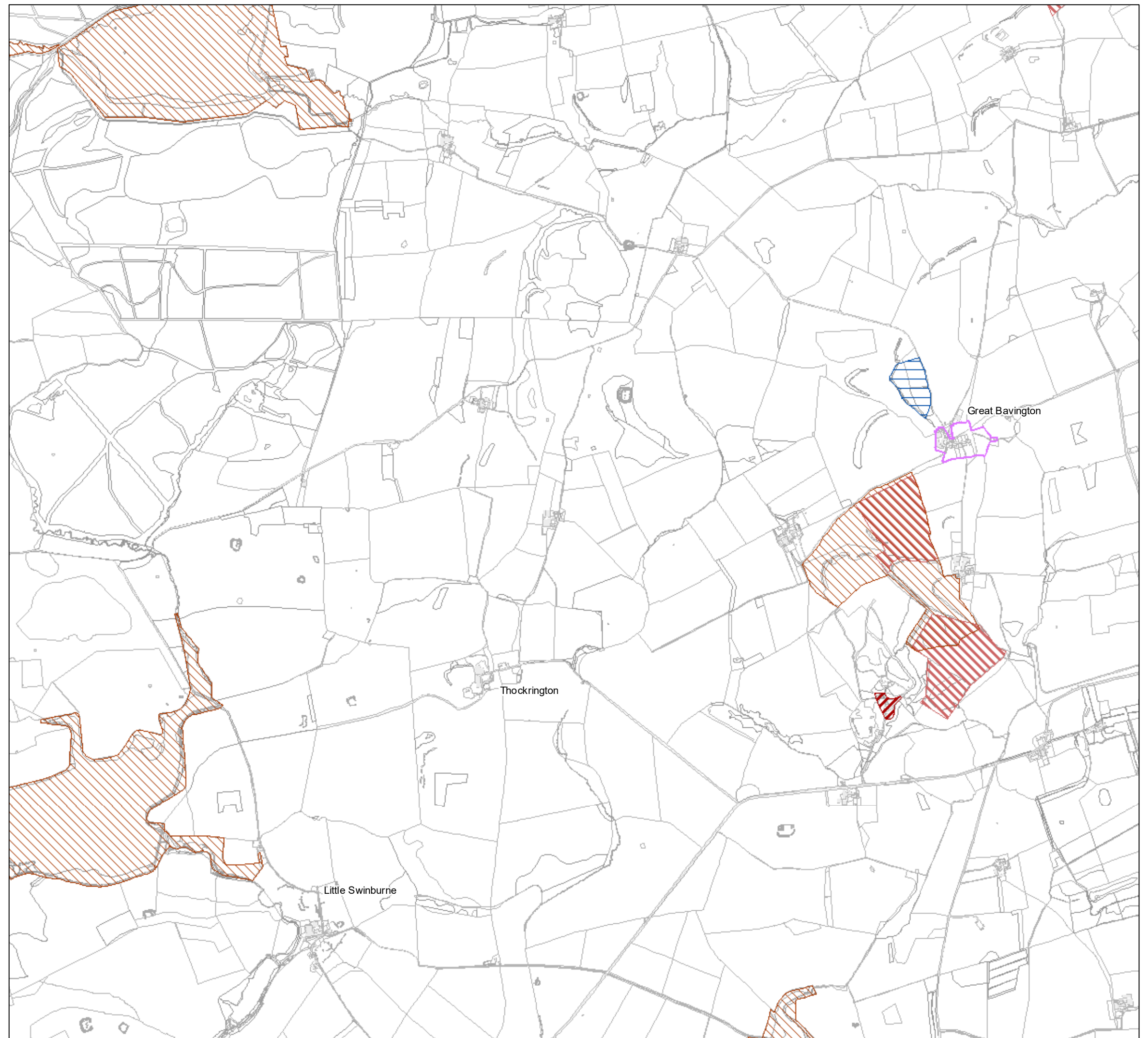
### Legend

-  Sites of Special Scientific Interest (SSSIs)
-  Local Wildlife and Geological Sites
-  Conservation Areas
-  Safeguarded Minerals Infrastructure
-  Aggregate Mineral Site Allocations Crushed Rock

Scale@ A3:1:20,000



Ordnance Survey data © Crown copyright and database right 2022. OS 100030994

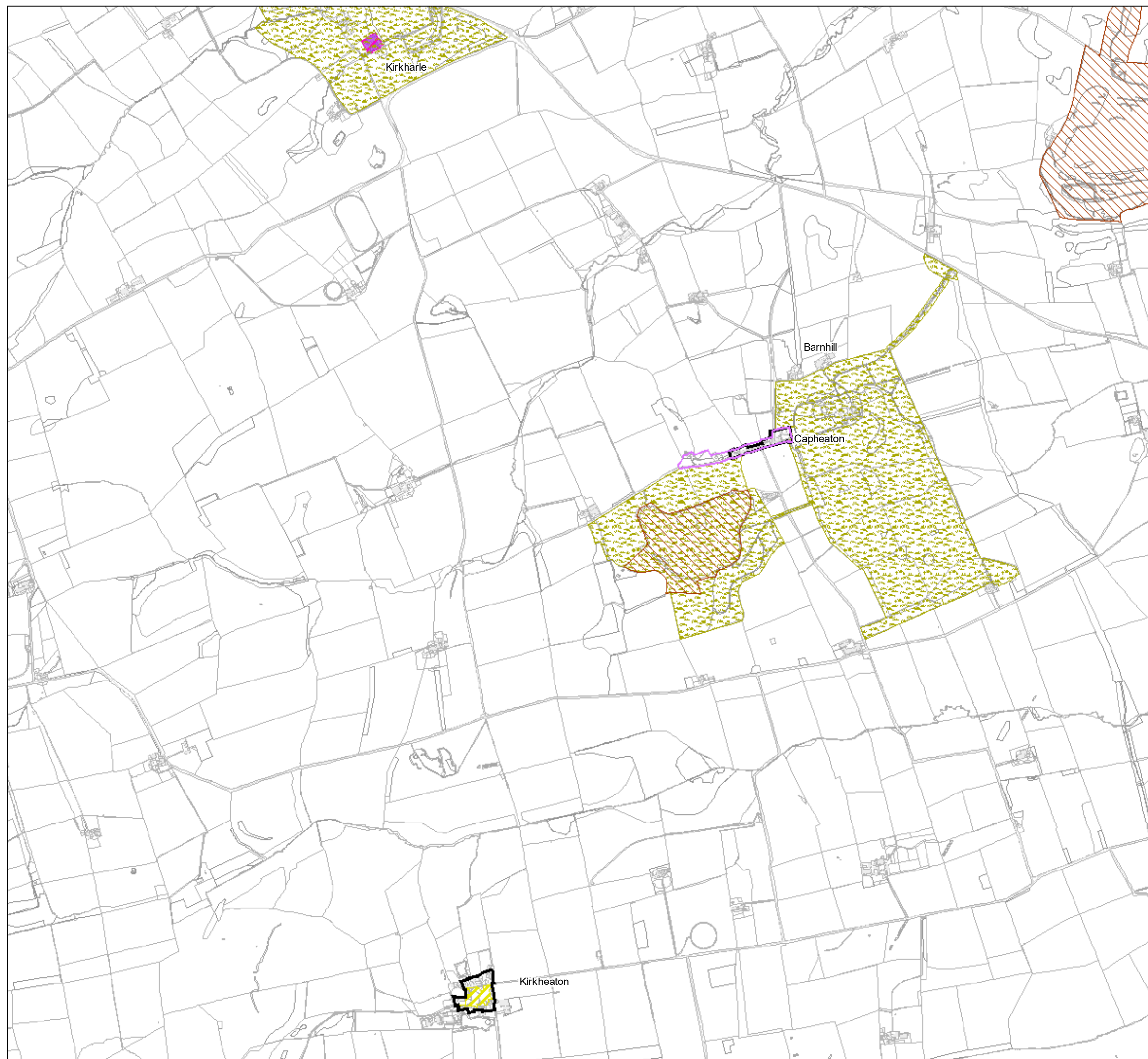




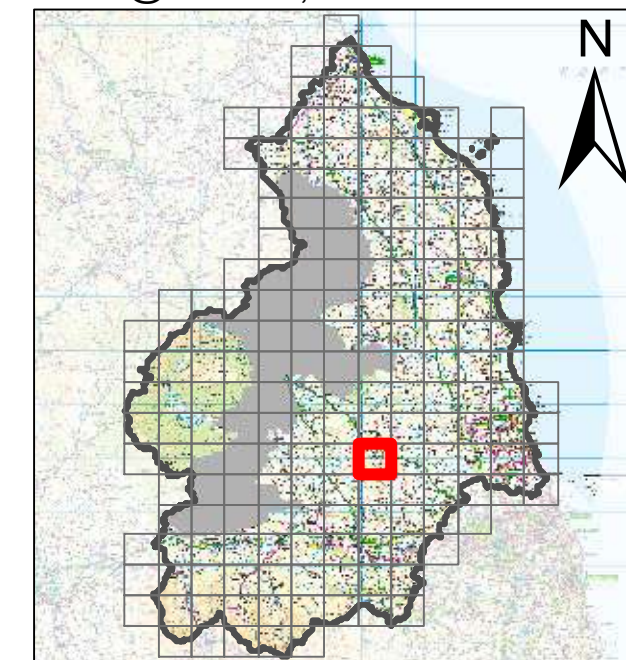
## Northumberland Local Plan

## Legend

-  Settlement Boundaries
-  General Employment Land Allocations
-  Areas for Flexible Employment Uses
-  Local Wildlife and Geological Sites
-  Registered Parks and Gardens
-  Conservation Areas
-  Protected Open Space



Scale@ A3:1:20,000

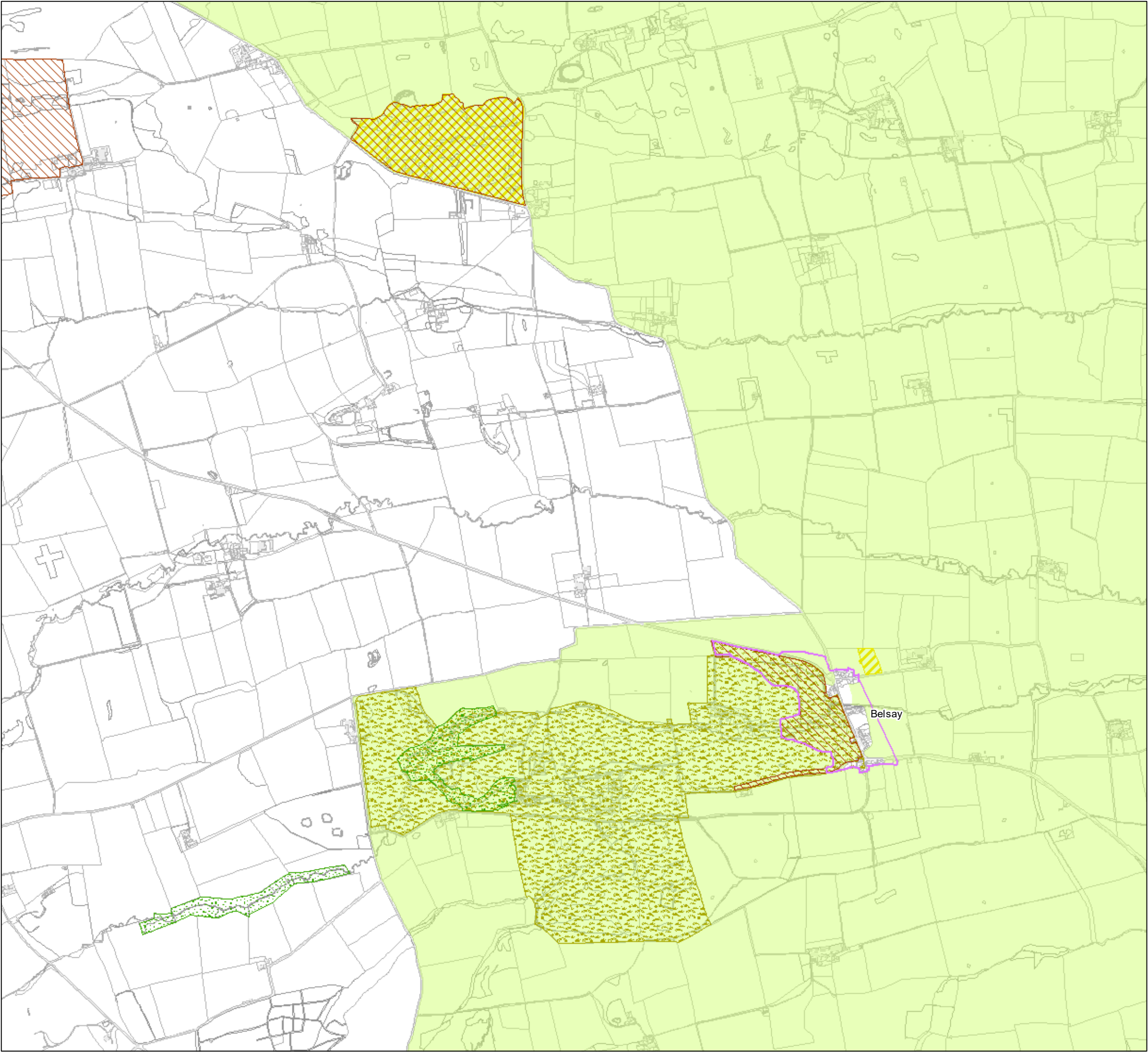
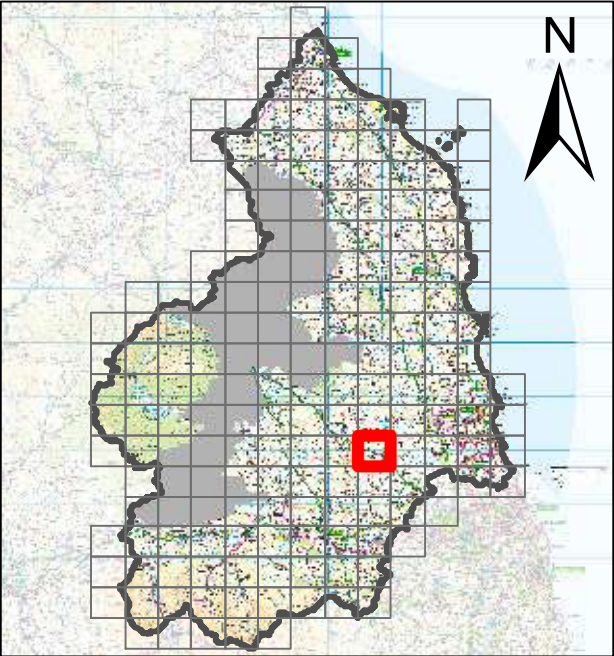


Ordnance Survey data © Crown copyright and  
database right 2022. OS 100030994



- Legend**
- Green Belt
  - Local Wildlife and Geological Sites
  - Ancient Woodland
  - Registered Parks and Gardens
  - Conservation Areas
  - Protected Open Space

Scale@ A3:1:20,000

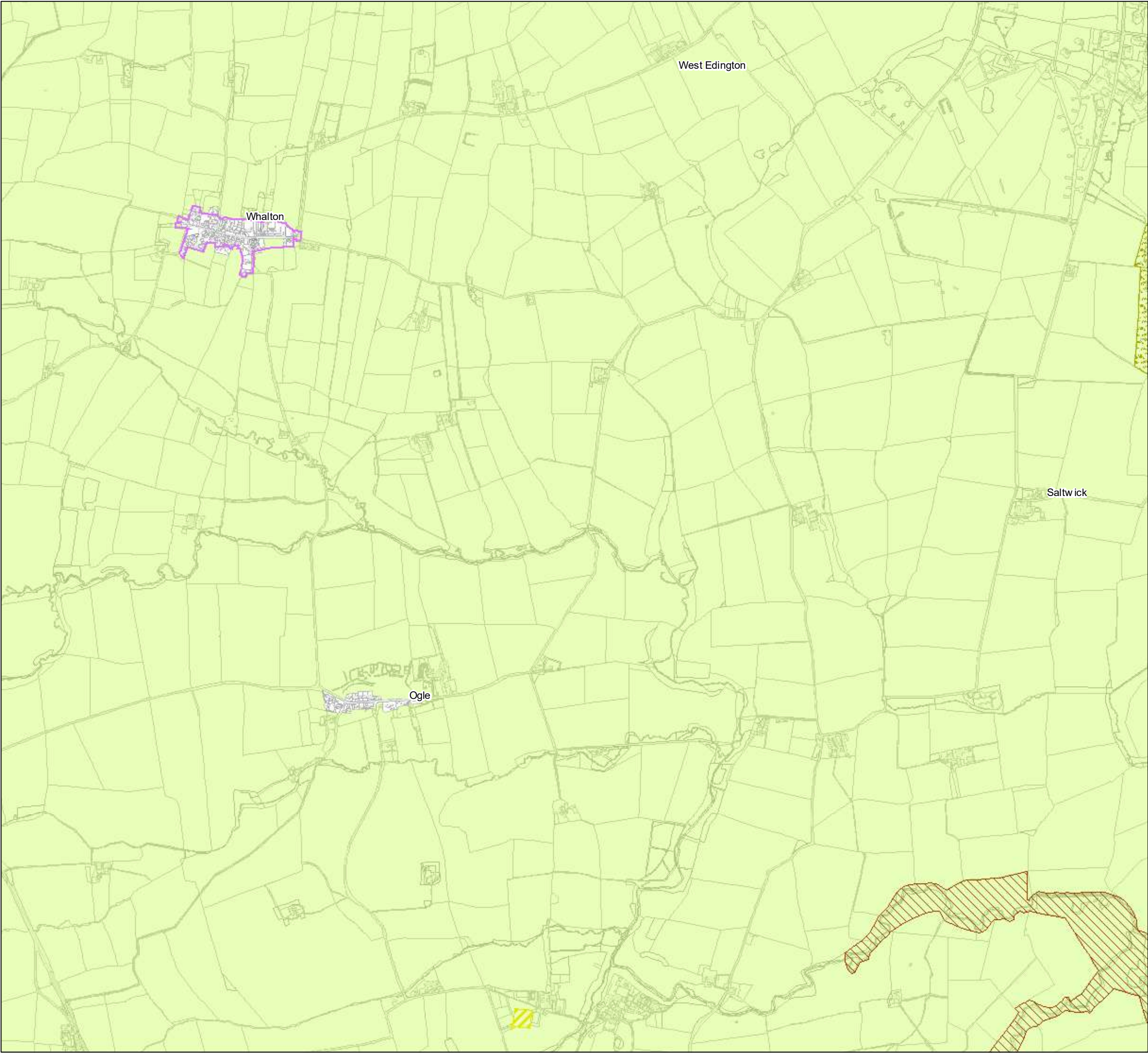




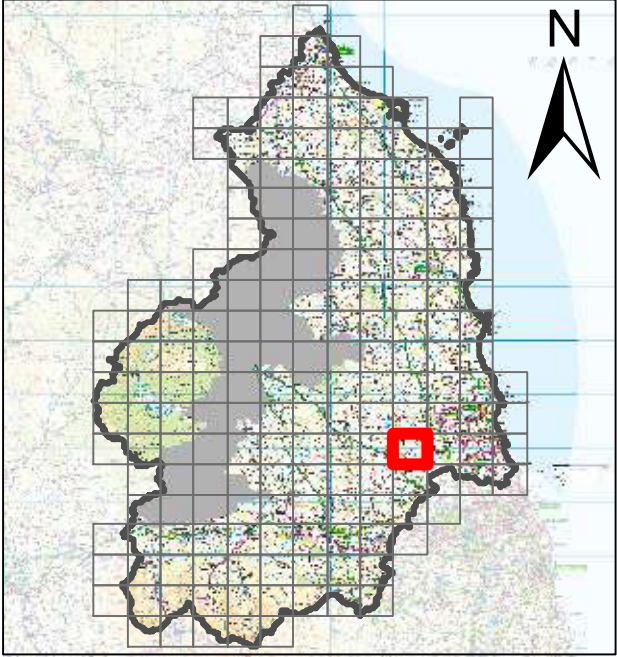
Northumberland Local Plan

Legend

- Green Belt
- Local Wildlife and Geological Sites
- Registered Parks and Gardens
- Conservation Areas
- Protected Open Space



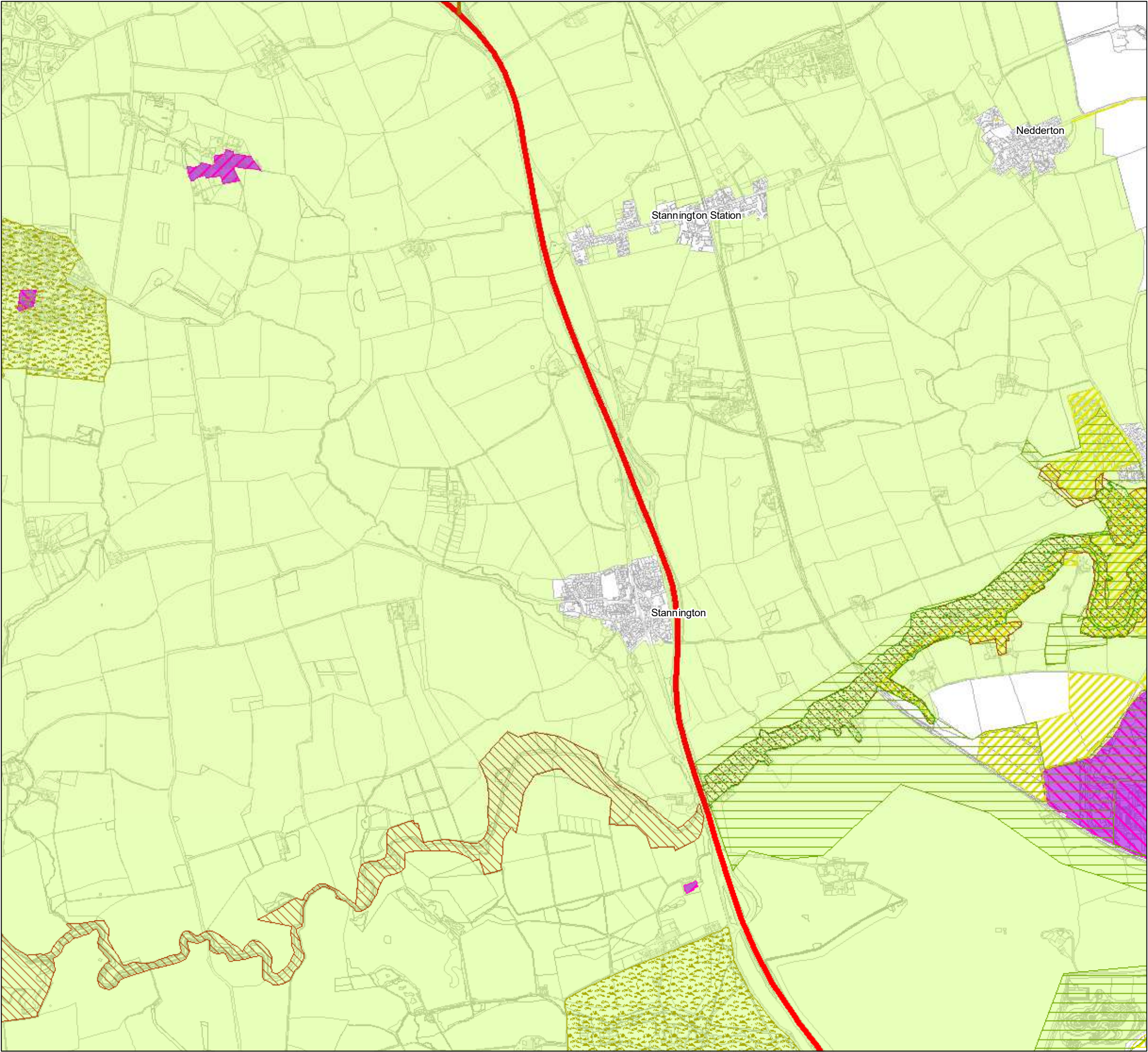
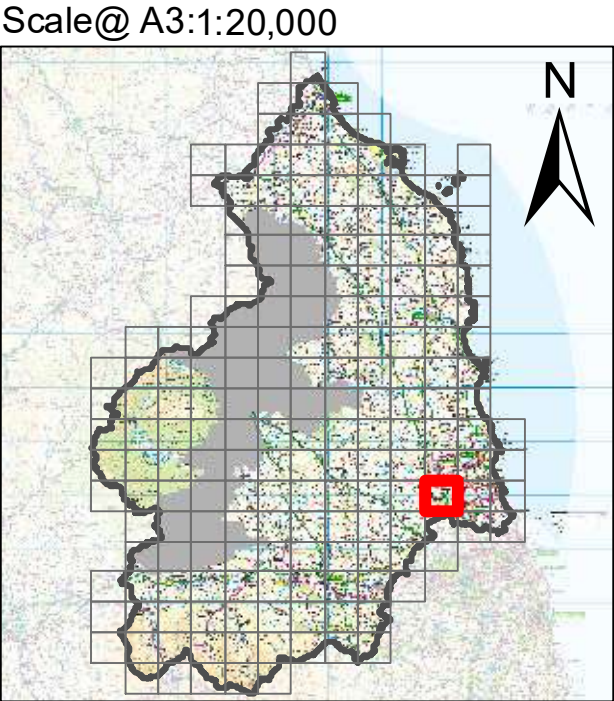
Scale@ A3:1:20,000



Ordnance Survey data © Crown copyright and database right 2022. OS 100030994




- Legend**
- Green Belt
  - General Employment Land Allocations
  - Key General Employment Areas
  - Areas for Flexible Employment Uses
  - Strategic Road Network
  - National Primary Routes
  - Local Wildlife and Geological Sites
  - South East Northumberland Wildlife Network
  - Ancient Woodland
  - Registered Parks and Gardens
  - Protected Open Space

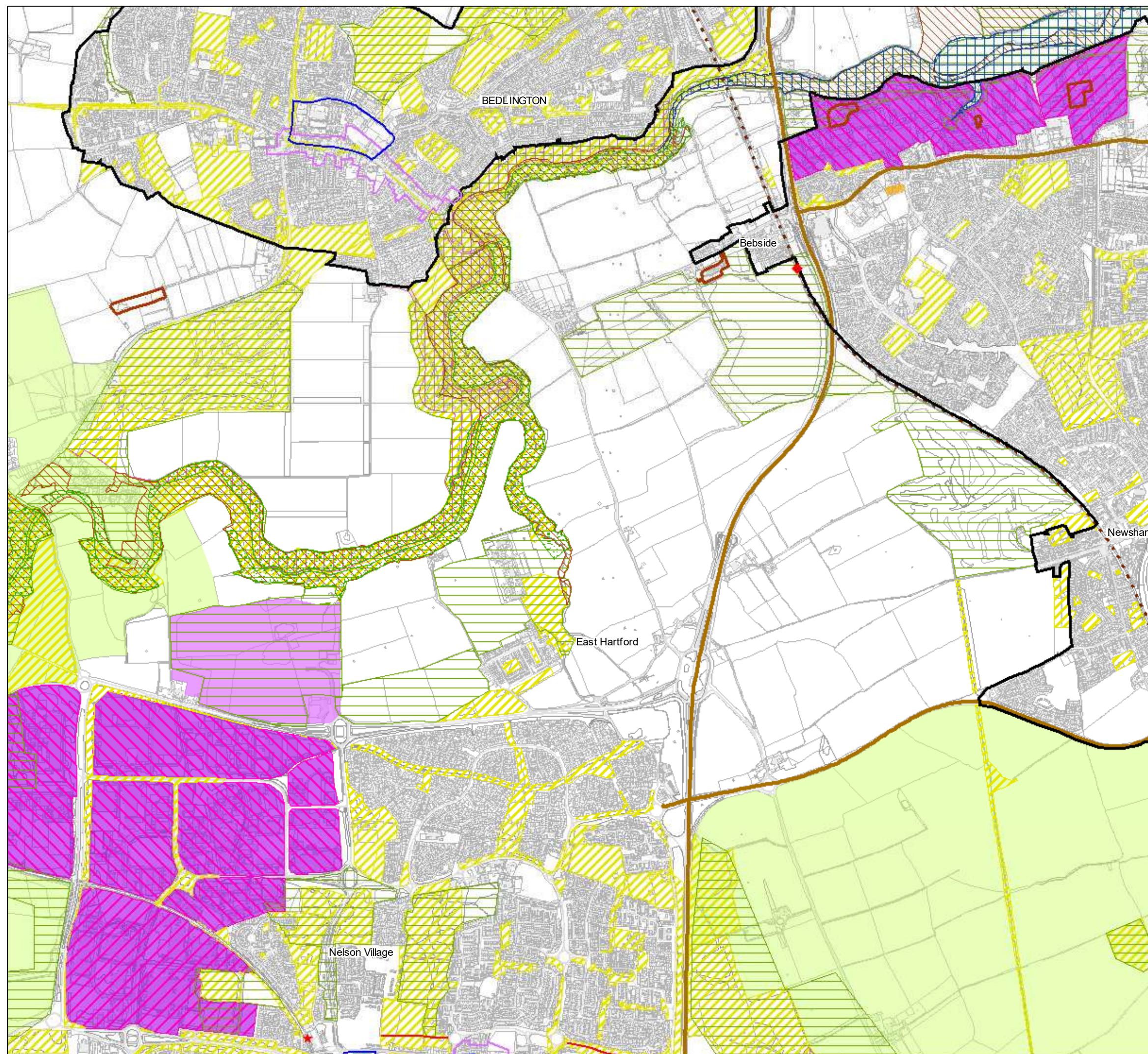




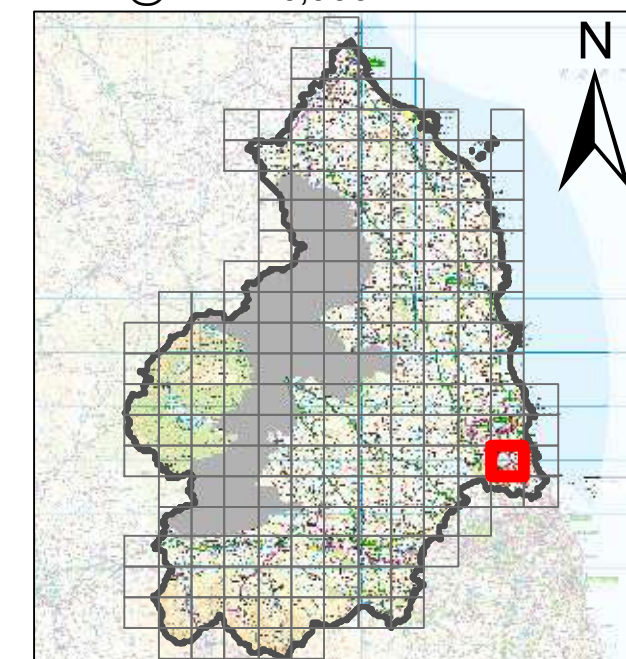
## Northumberland Local Plan

## Legend

-  Settlement Boundaries
-  Green Belt
-  West Hartford Prestige Employment Area
-  General Employment Land Allocations
-  Key General Employment Areas
-  Areas for Flexible Employment Uses
-  Town Centres
-  Primary Shopping Areas
-  Housing Development Site Allocations
-  National Primary Routes
-  Local Road Network Improvements
-  The Northumberland Line
-  Potential Station Sites
-  Improvements to Station Parking
-  Special Protection Areas (SPAs)
-  Sites of Special Scientific Interest (SSSIs)
-  Local Wildlife and Geological Sites
-  Local Nature Reserves
-  South East Northumberland Wildlife Network
-  Ancient Woodland
-  Conservation Areas
-  Existing Waste Management Facilities
-  Protected Open Space



Scale@ A3:1:20,000

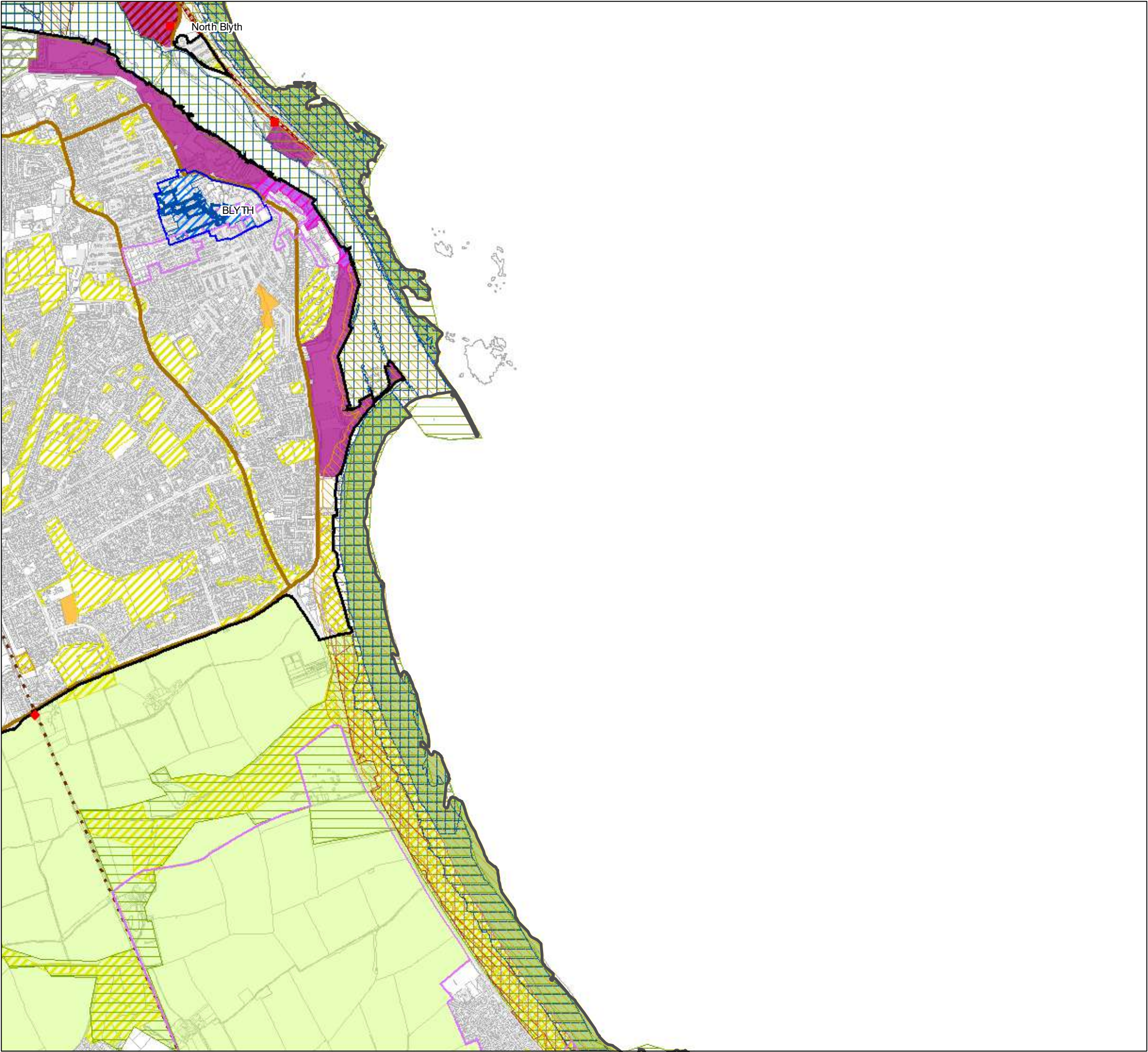
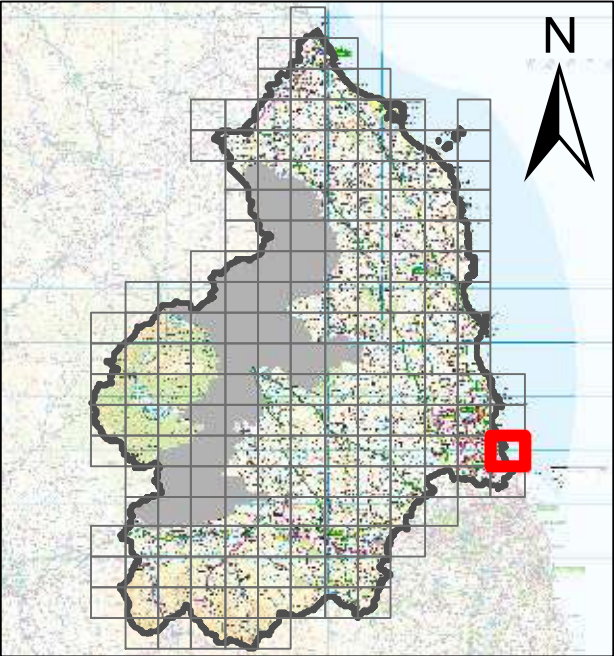


Ordnance Survey data © Crown copyright and  
database right 2022. OS 100030994



- Legend
- Settlement Boundaries
- Green Belt
- Blyth Estuary Strategic Employment Area
- General Employment Land Allocations
- Areas for Flexible Employment Uses
- Town Centres
- Primary Shopping Areas
- Key Shopping Frontages
- Housing Development Site Allocations
- National Primary Routes
- The Northumberland Line
- Potential Station Sites
- Safeguarded Rail Freight Facilities
- Ramsar Convention Wetlands
- Special Protection Areas (SPAs)
- Sites of Special Scientific Interest (SSSIs)
- Marine Conservation Zones
- Local Wildlife and Geological Sites
- Local Nature Reserves
- Non-Statutory Nature Reserves
- South East Northumberland Wildlife Network
- Conservation Areas
- Coastal Change Management Area
- Safeguarded Minerals Infrastructure
- Protected Open Space





Scale@ A3:1:20,000






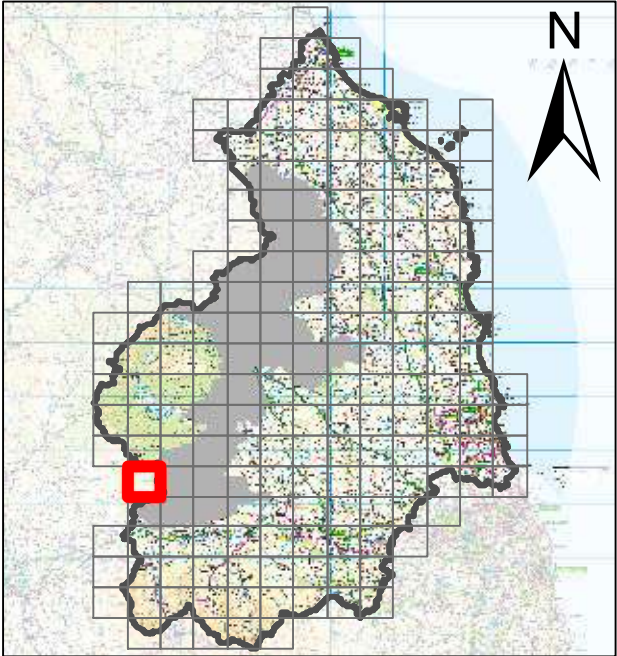
Northumberland Local Plan

Legend

-  Special Areas of Conservation (SACs)
-  Sites of Special Scientific Interest (SSSIs)
-  Northumberland National Park
-  Northumberland International Dark Sky Park







Scale@ A3:1:20,000




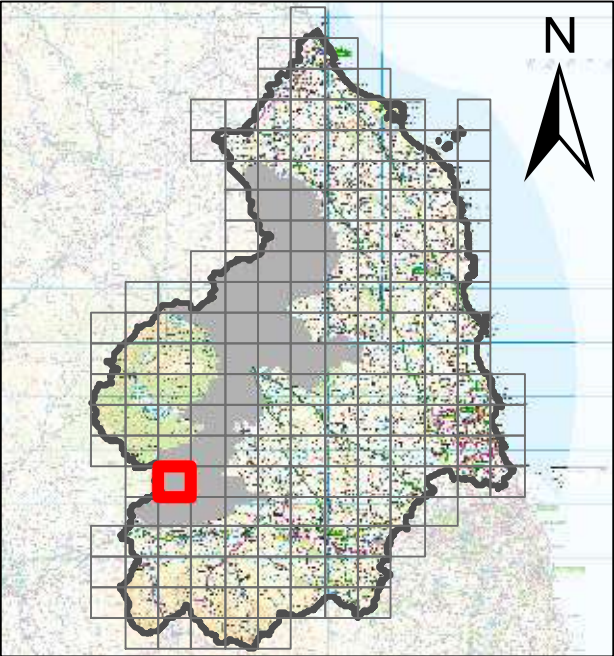
Ordnance Survey data © Crown copyright and database right 2022. OS 100030994



Northumberland Local Plan

- Legend**
-  Special Areas of Conservation (SACs)
  -  Sites of Special Scientific Interest (SSSIs)
  -  Northumberland National Park
  -  Northumberland International Dark Sky Park

Scale@ A3:1:20,000






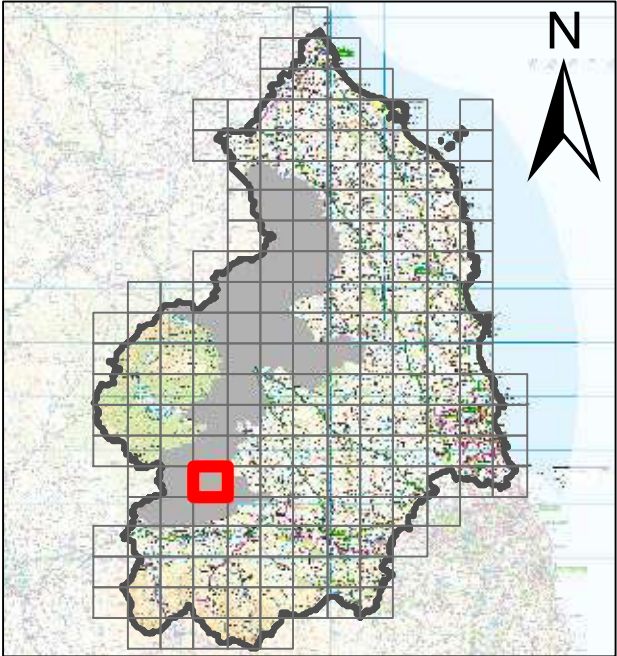
Northumberland Local Plan

Legend

- Northumberland National Park
- Northumberland International Dark Sky Park



Scale@ A3:1:20,000



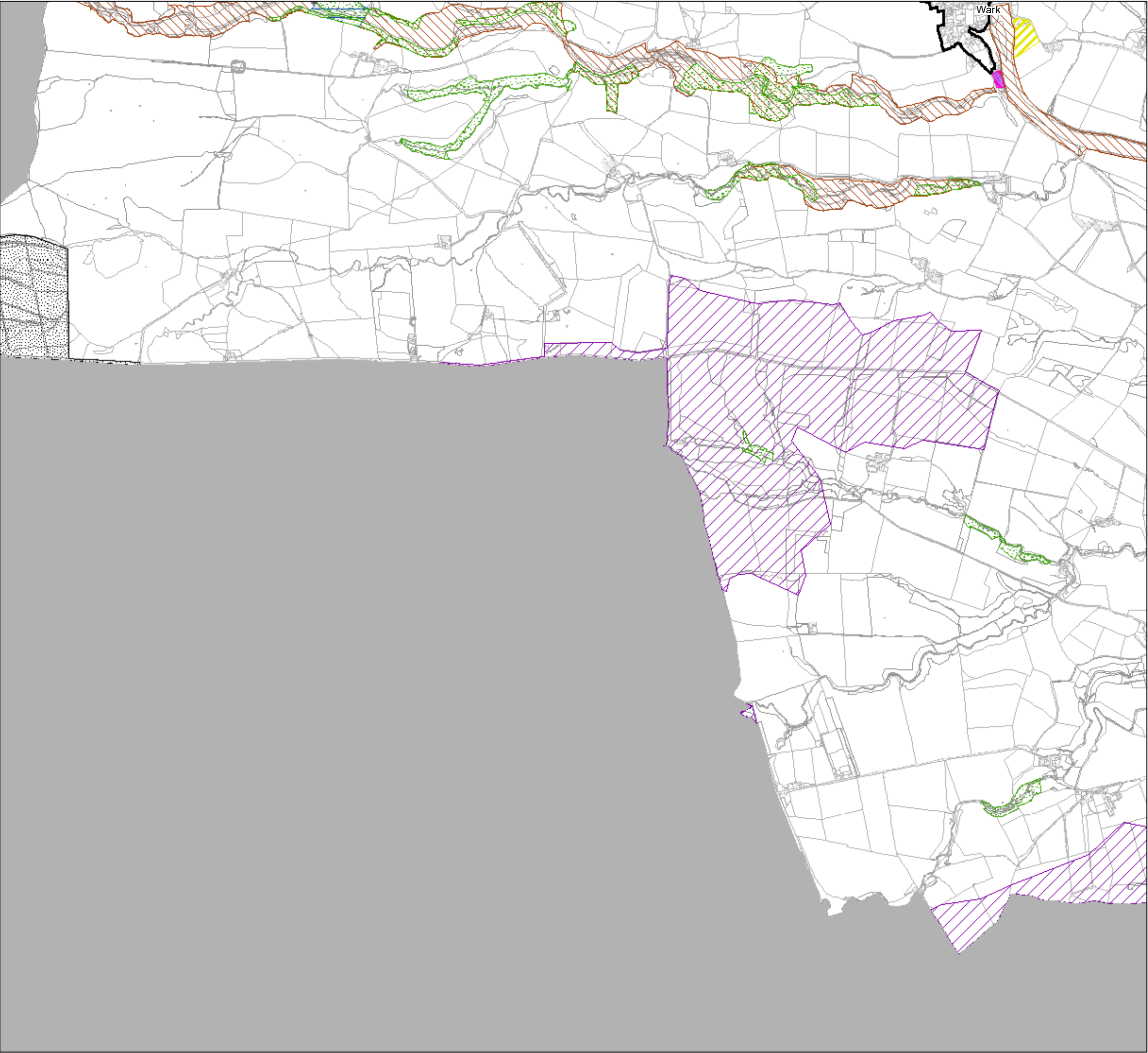
Ordnance Survey data © Crown copyright and database right 2022. OS 100030994



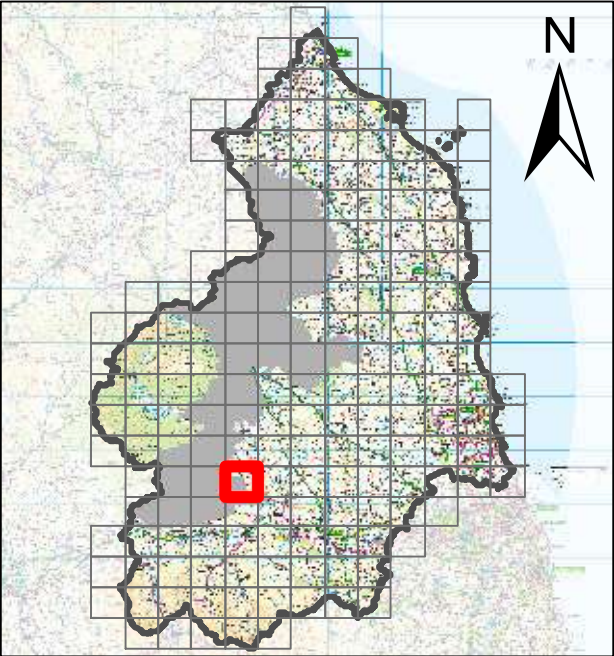
Northumberland Local Plan

Legend

- Settlement Boundaries
- General Employment Land Allocations
- Key General Employment Areas
- Sites of Special Scientific Interest (SSSIs)
- Northumberland National Park
- Local Wildlife and Geological Sites
- Ancient Woodland
- Northumberland International Dark Sky Park
- Hadrian's Wall World Heritage Site Buffer Zone
- Protected Open Space















Scale@ A3:1:20,000

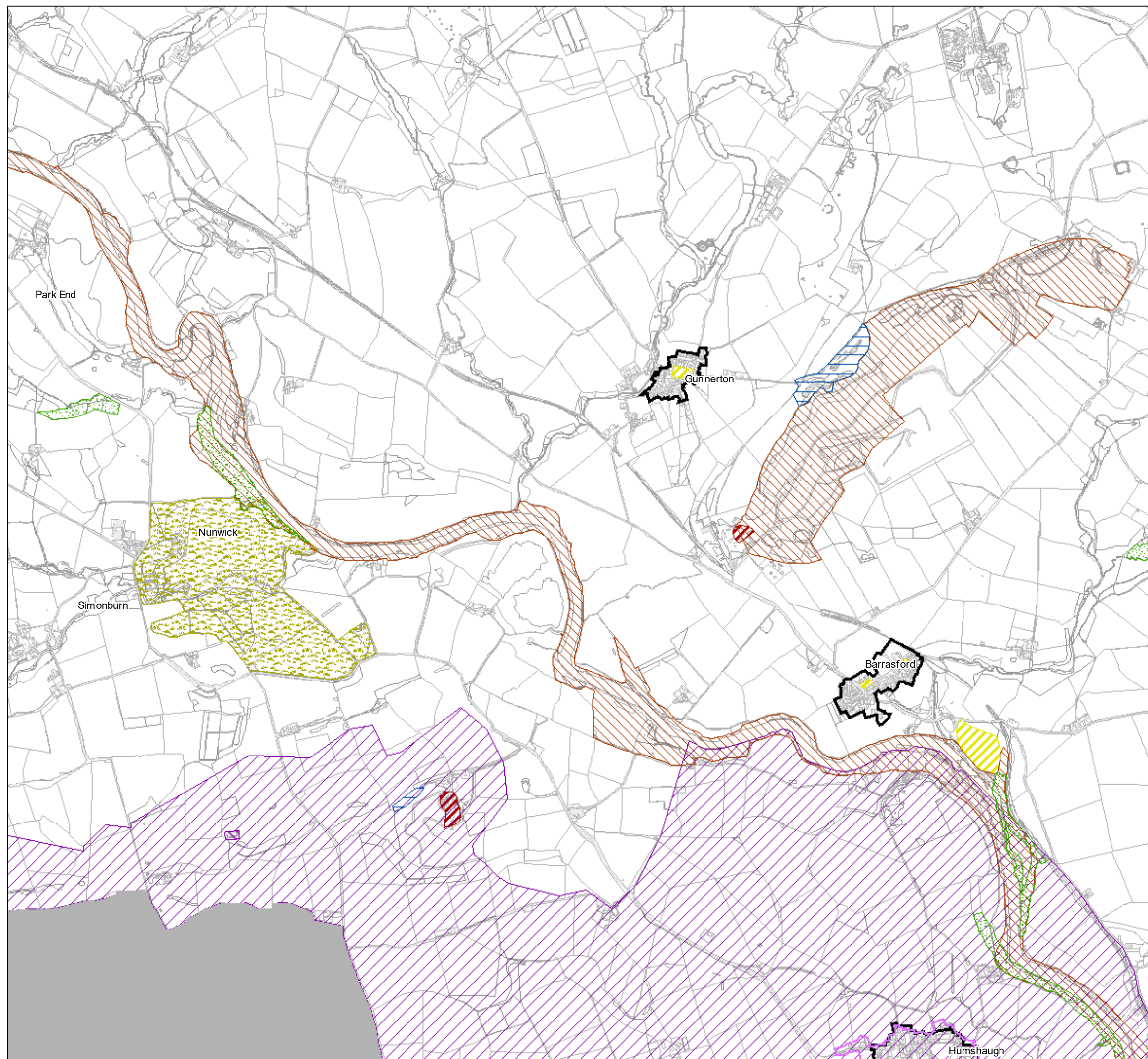




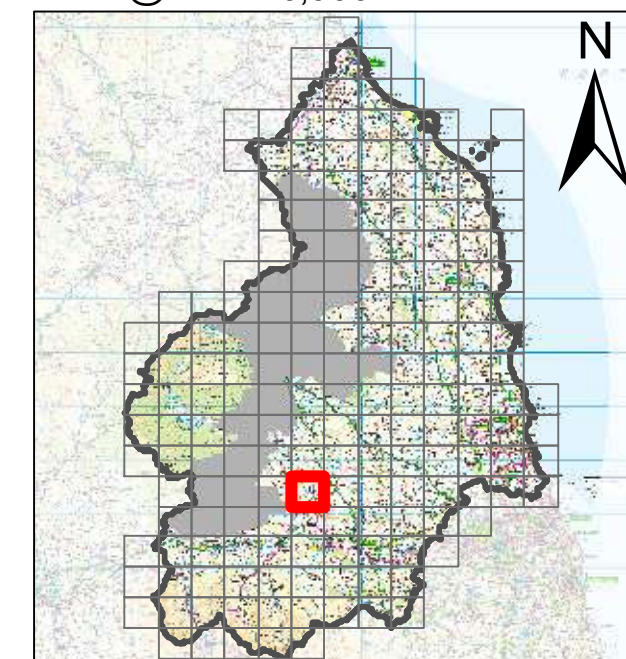
## Northumberland Local Plan

## Legend

-  Settlement Boundaries
-  National Primary Routes
-  Sites of Special Scientific Interest (SSSIs)
-  Northumberland National Park
-  Local Wildlife and Geological Sites
-  Ancient Woodland
-  Registered Parks and Gardens
-  Hadrian's Wall World Heritage Site
-  Hadrian's Wall World Heritage Site Buffer Zone
-  Conservation Areas
-  Safeguarded Minerals Infrastructure
-  Protected Open Space



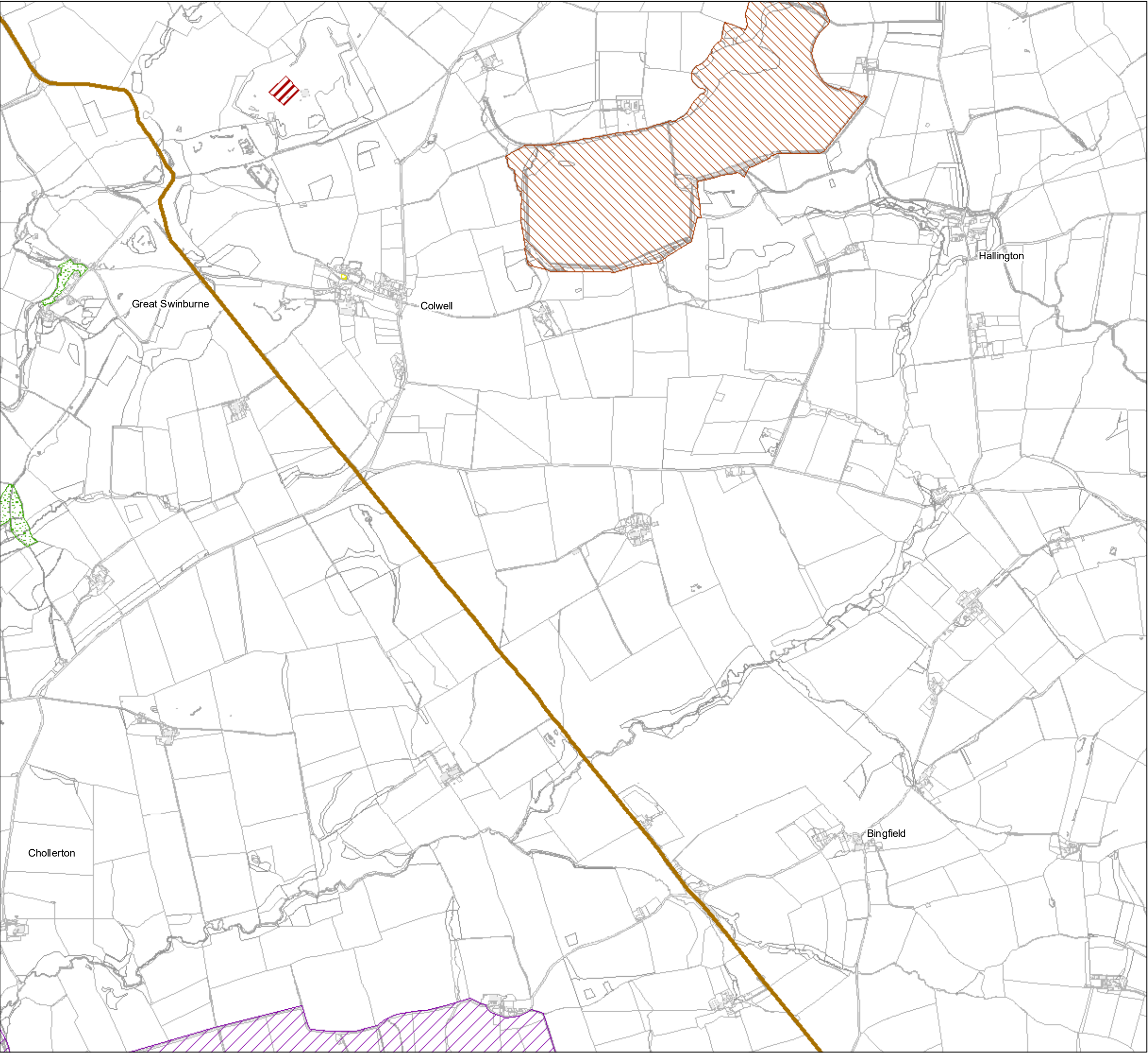
Scale@ A3:1:20,000



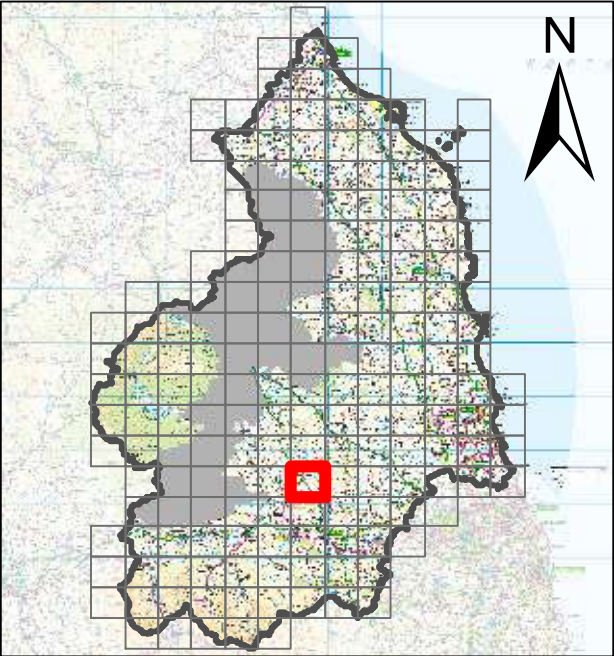
Ordnance Survey data © Crown copyright and  
database right 2022. OS 100030994



- Legend**
- National Primary Routes
  - Local Wildlife and Geological Sites
  - Ancient Woodland
  - Hadrian's Wall World Heritage Site Buffer Zone
  - Safeguarded Minerals Infrastructure
  - Protected Open Space







Scale@ A3:1:20,000

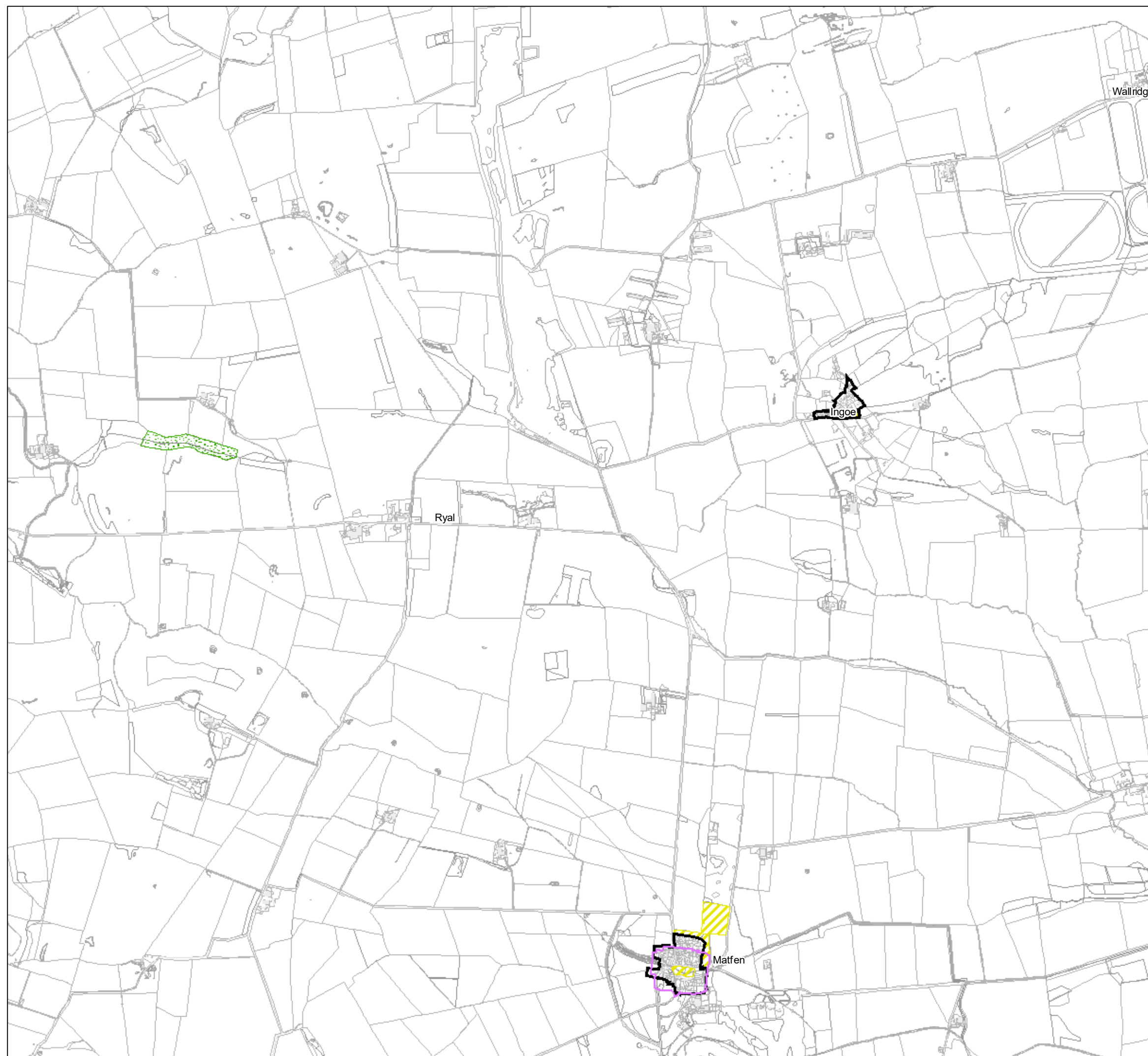




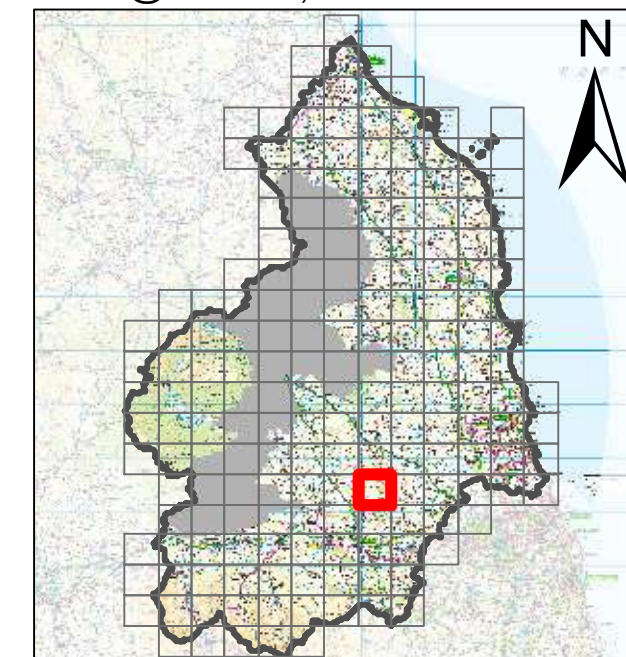
## Northumberland Local Plan

**Legend**

-  Settlement Boundaries
-  Ancient Woodland
-  Conservation Areas
-  Protected Open Space



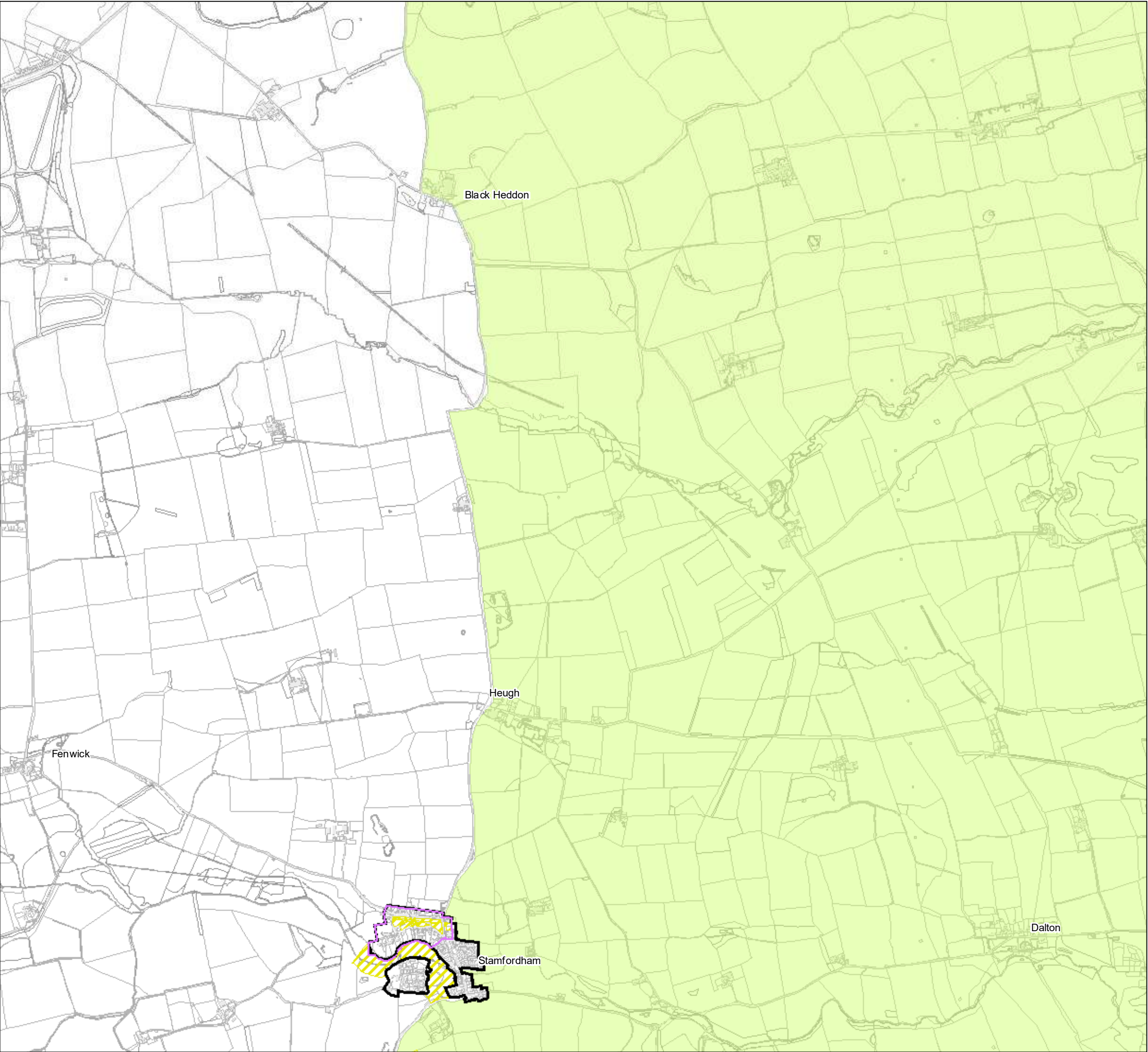
Scale@ A3:1:20,000



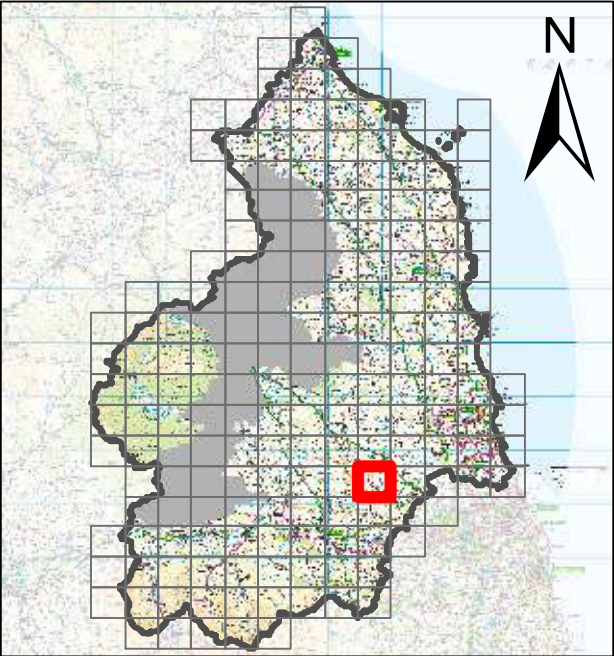
Ordnance Survey data © Crown copyright and  
database right 2022. OS 100030994



- Legend**
- Settlement Boundaries
  - Green Belt
  - Conservation Areas
  - Protected Open Space



Scale@ A3:1:20,000

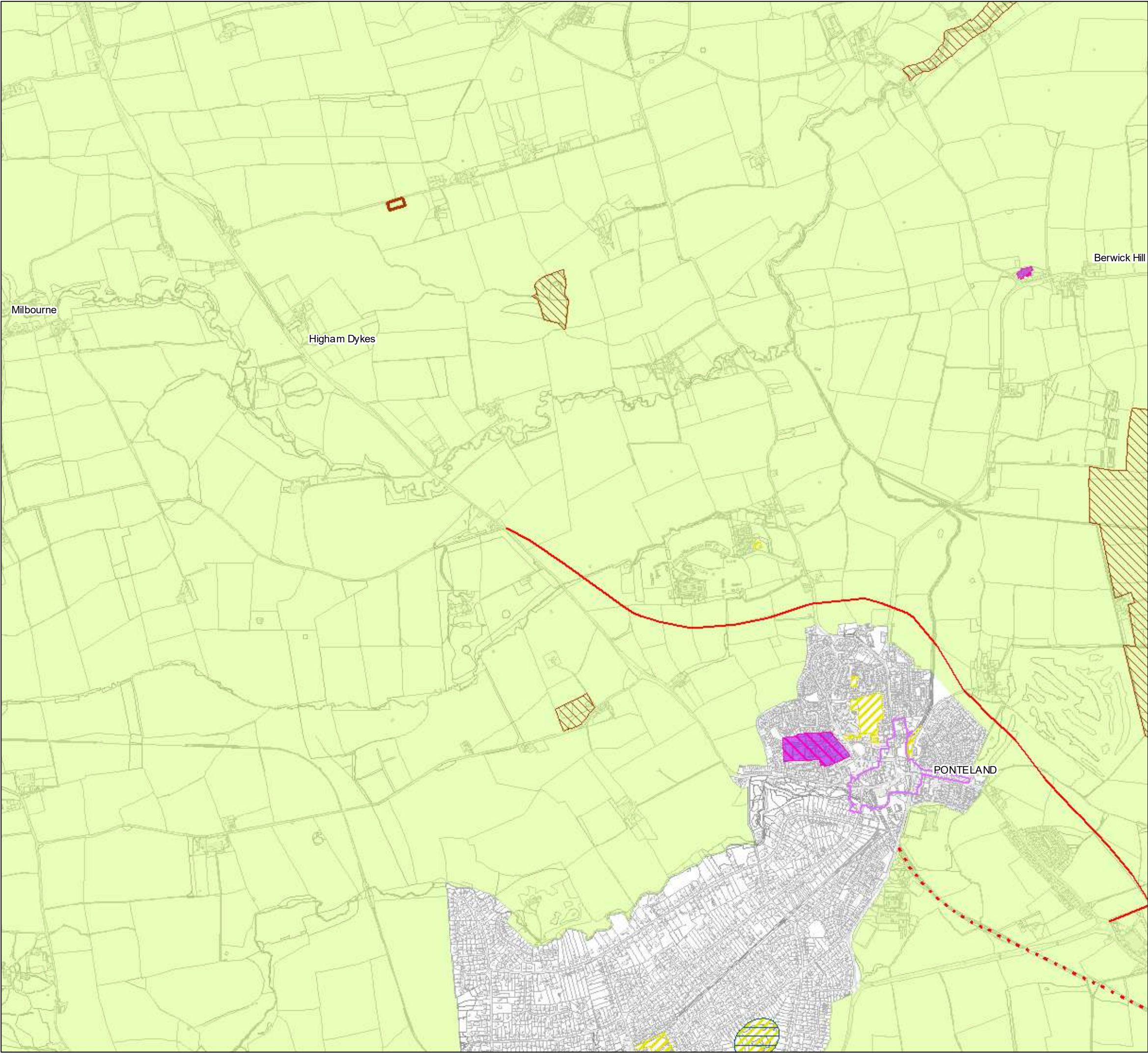




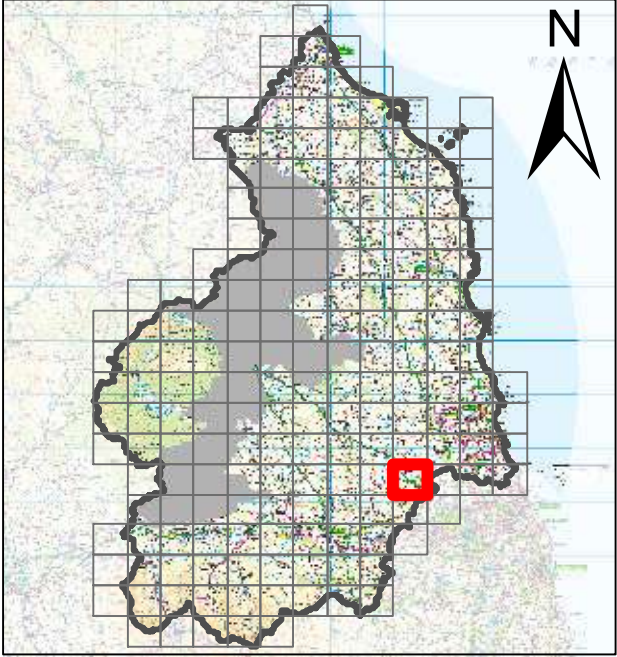
Northumberland Local Plan

Legend

- Green Belt
- General Employment Land Allocations
- Key General Employment Areas
- Areas for Flexible Employment Uses
- Local Road Network Improvements
- Line Protected for Future Rail Use
- Sites of Special Scientific Interest (SSSIs)
- Local Wildlife and Geological Sites
- Conservation Areas
- Existing Waste Management Facilities
- Protected Open Space



Scale@ A3:1:20,000



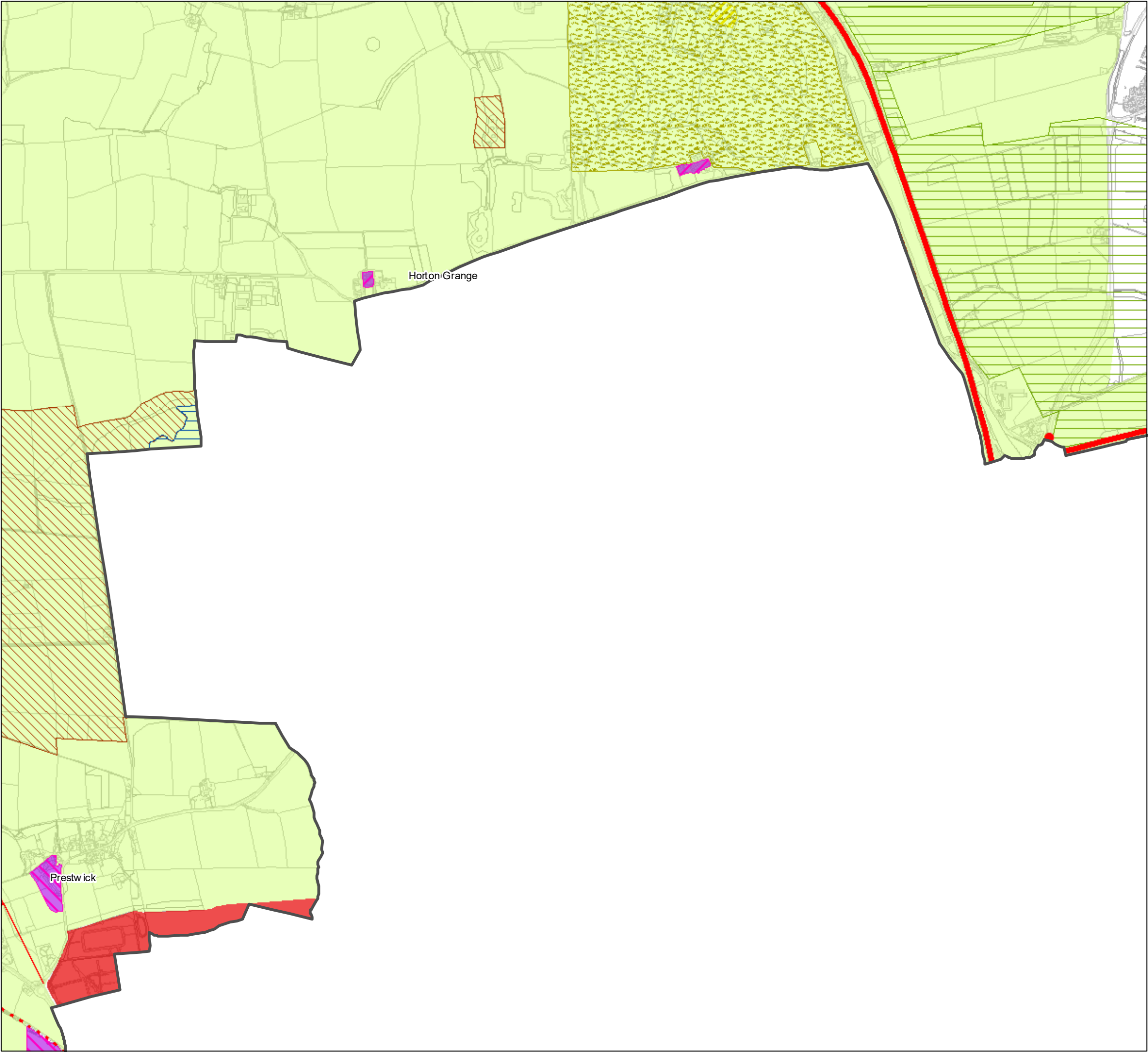
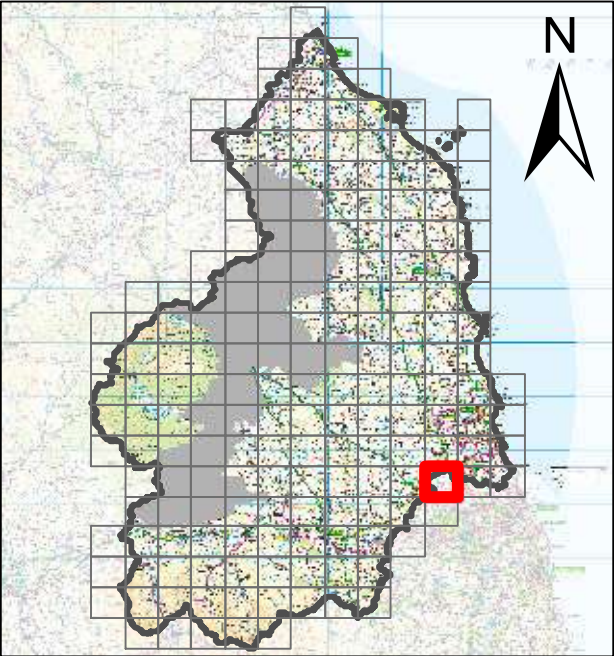
Ordnance Survey data © Crown copyright and database right 2022. OS 100030994



Legend

- Green Belt
- General Employment Land Allocations
- Key General Employment Areas
- Areas for Flexible Employment Uses
- Strategic Road Network
- Strategic Road Network Improvements
- Local Road Network Improvements
- Line Protected for Future Rail Use
- Airport Expansion Land
- Sites of Special Scientific Interest (SSSIs)
- Local Wildlife and Geological Sites
- South East Northumberland Wildlife Network
- Registered Parks and Gardens
- Protected Open Space

Scale@ A3:1:20,000

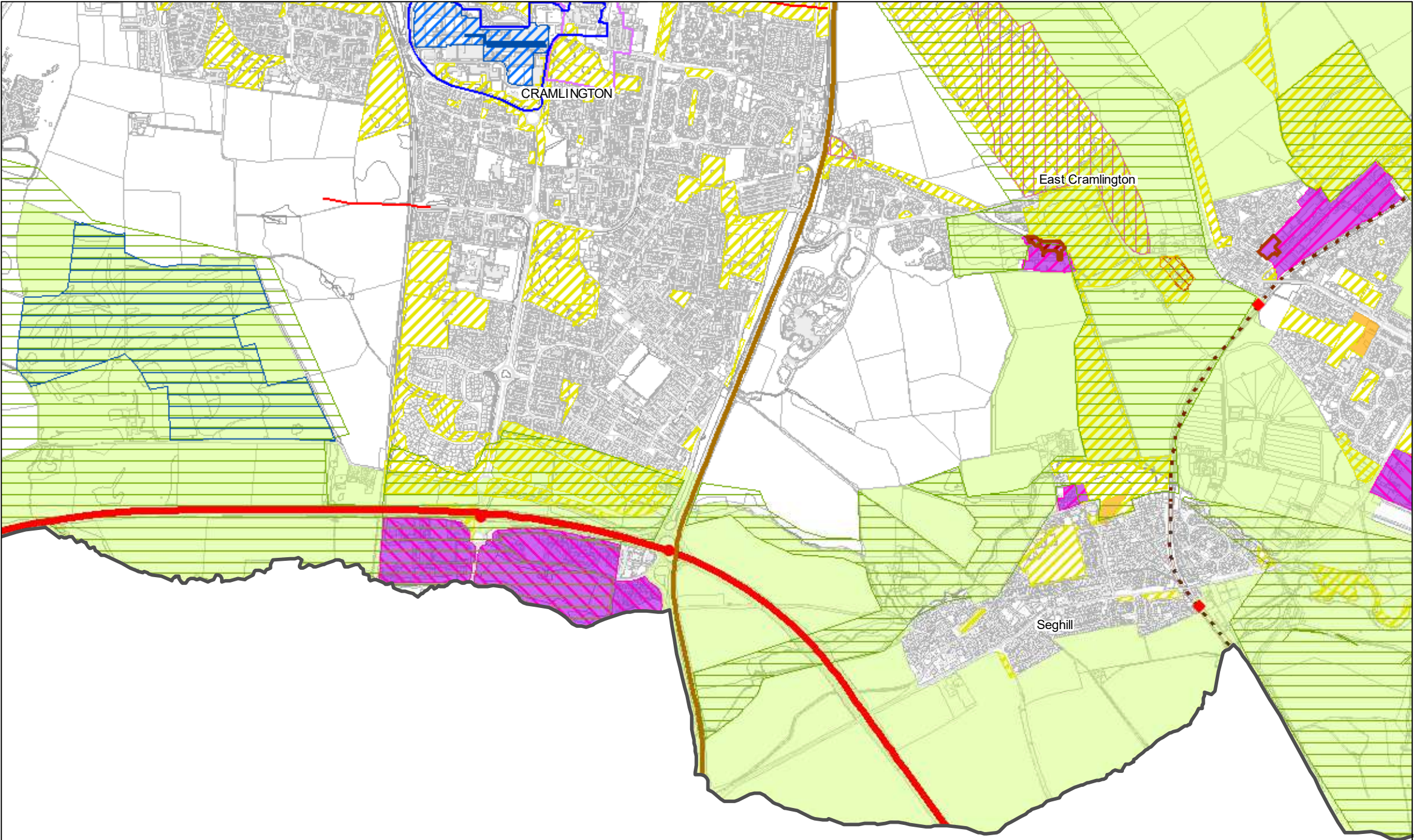




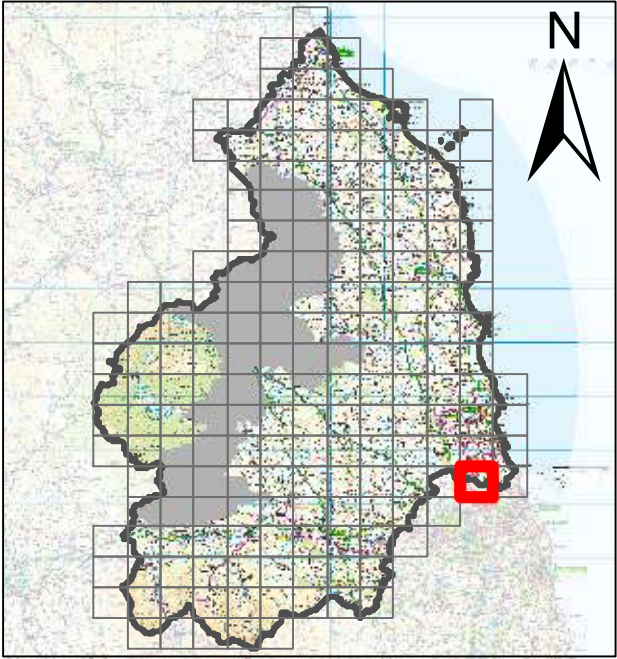
Northumberland Local Plan

Legend

- Green Belt
- General Employment Land Allocations
- Key General Employment Areas
- Areas for Flexible Employment Uses
- Town Centres
- Primary Shopping Areas
- Key Shopping Frontages
- Housing Development Site Allocations
- Strategic Road Network
- National Primary Routes
- Strategic Road Network Improvements
- Local Road Network Improvements
- The Northumberland Line
- Potential Station Sites
- Sites of Special Scientific Interest (SSSIs)
- Local Wildlife and Geological Sites
- Local Nature Reserves
- Non-Statutory Nature Reserves
- South East Northumberland Wildlife Network
- Conservation Areas
- Safeguarded Minerals Infrastructure
- Existing Waste Management Facilities
- Protected Open Space



Scale@ A3:1:20,000





- Legend
- Green Belt

General Employment Land Allocations

Key General Employment Areas

The Northumberland Line

Ramsar Convention Wetlands

Special Protection Areas (SPAs)

Sites of Special Scientific Interest (SSSIs)

Marine Conservation Zones

Local Wildlife and Geological Sites

Local Nature Reserves

Non-Statutory Nature Reserves

South East Northumberland Wildlife Network

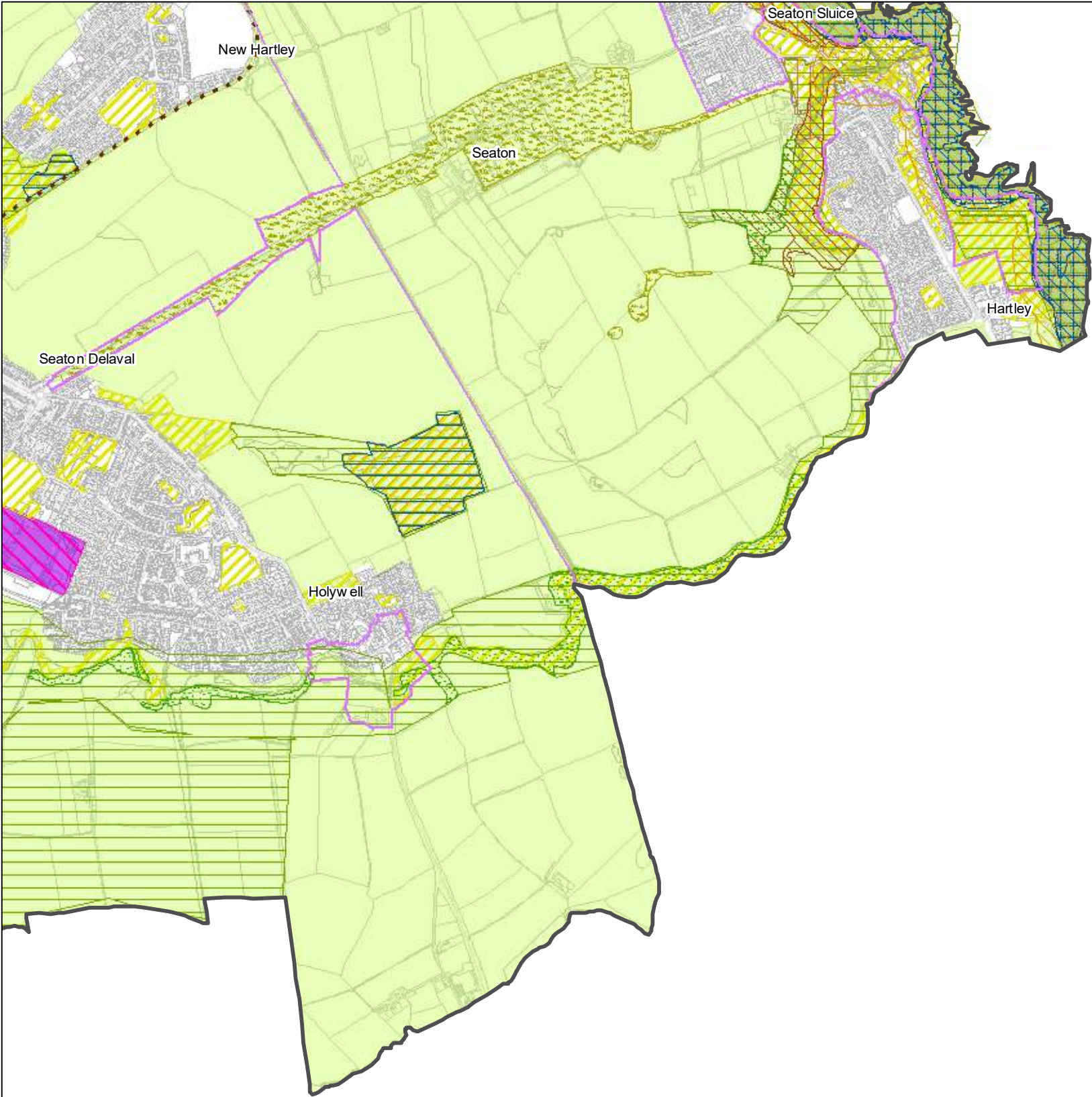
Ancient Woodland

Registered Parks and Gardens

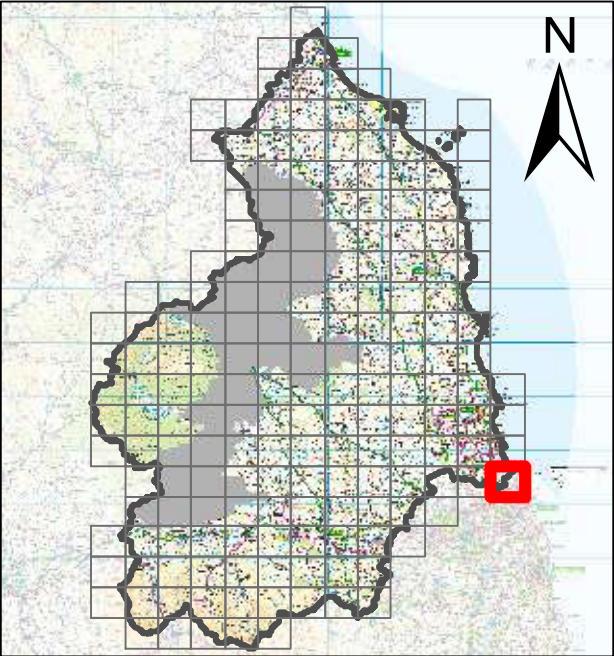
Conservation Areas

Coastal Change Management Area

Protected Open Space



Scale@ A3:1:20,000

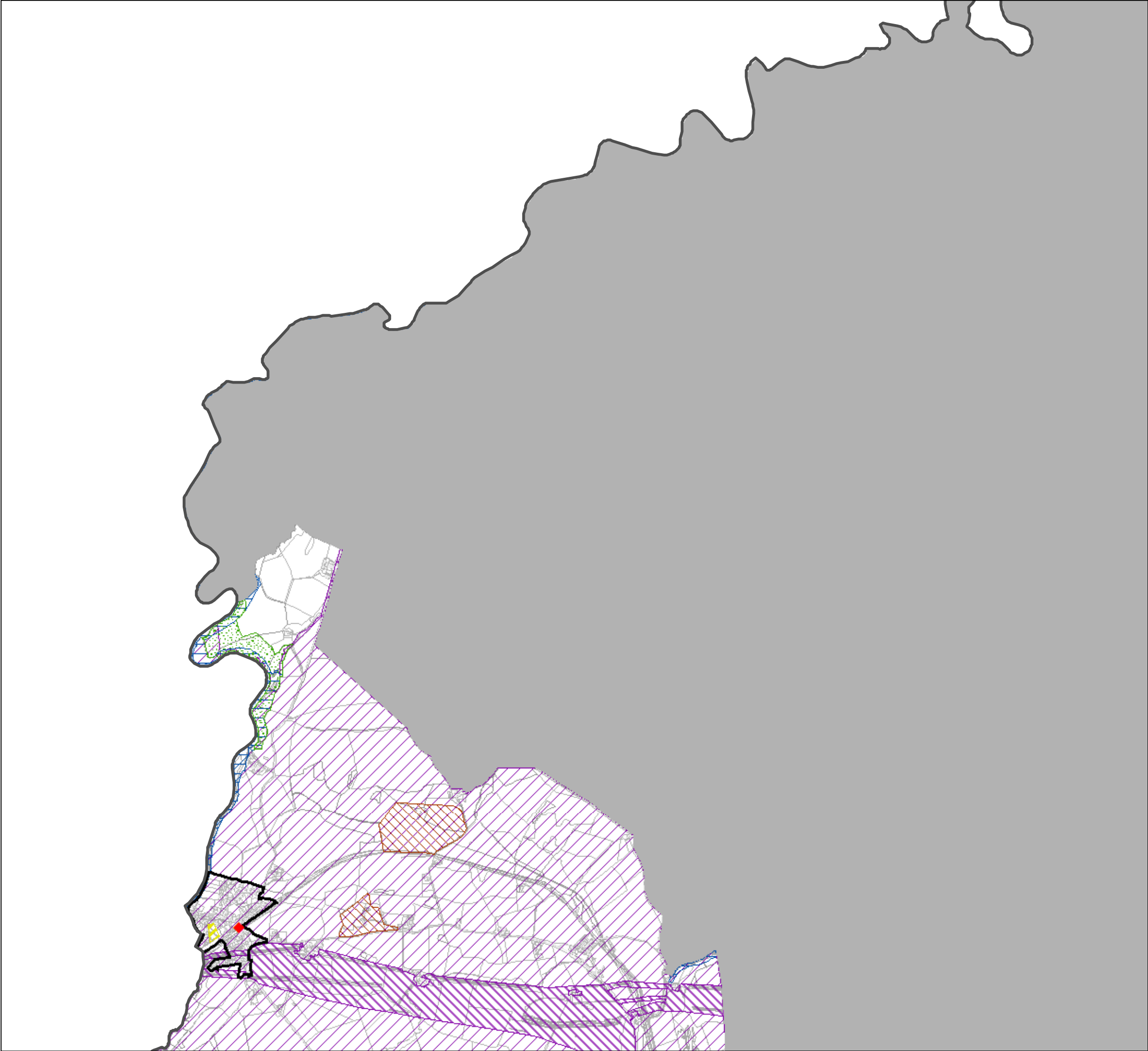




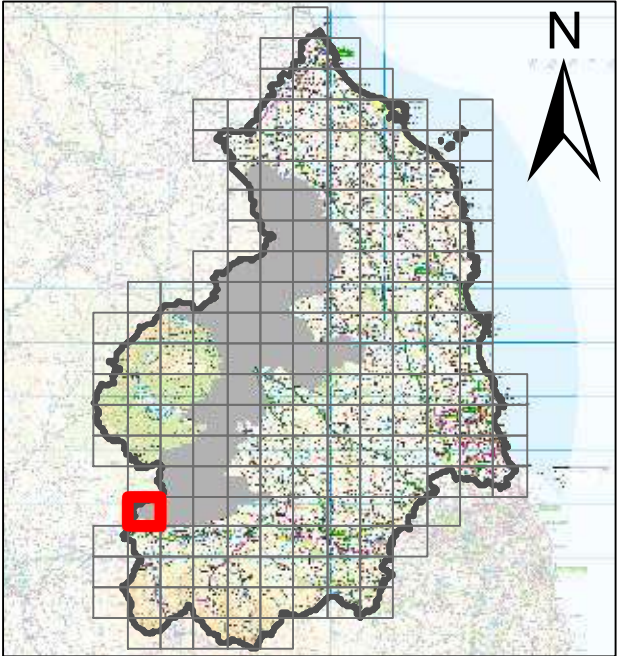
Northumberland Local Plan

Legend

- Settlement Boundaries
- Potential Station Sites
- Special Areas of Conservation (SACs)
- Sites of Special Scientific Interest (SSSIs)
- Northumberland National Park
- Local Wildlife and Geological Sites
- Ancient Woodland
- Hadrian's Wall World Heritage Site
- Hadrian's Wall World Heritage Site Buffer Zone
- Protected Open Space



Scale@ A3:1:20,000



Ordnance Survey data © Crown copyright and database right 2022. OS 100030994



Legend

Northumberland National Park

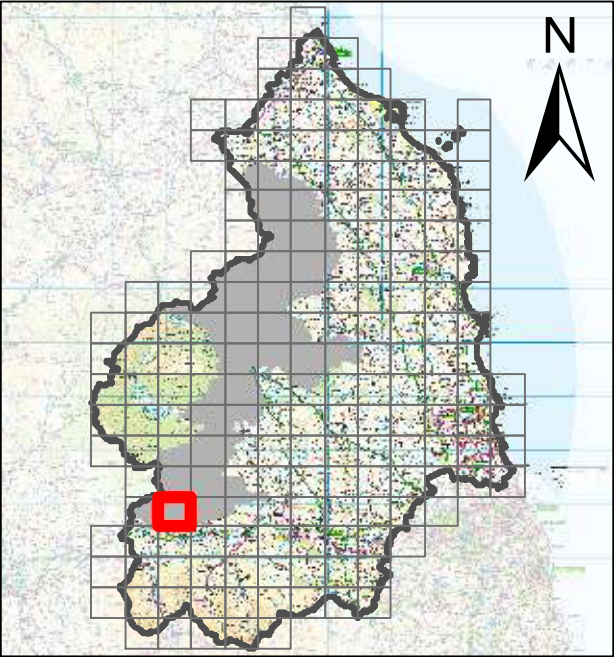
Local Wildlife and Geological Sites

Hadrian's Wall World Heritage Site

Hadrian's Wall World Heritage Site Buffer Zone

Conservation Areas

Scale@ A3:1:20,000




Ordinance Survey data © Crown copyright and database right 2022. OS 100030994

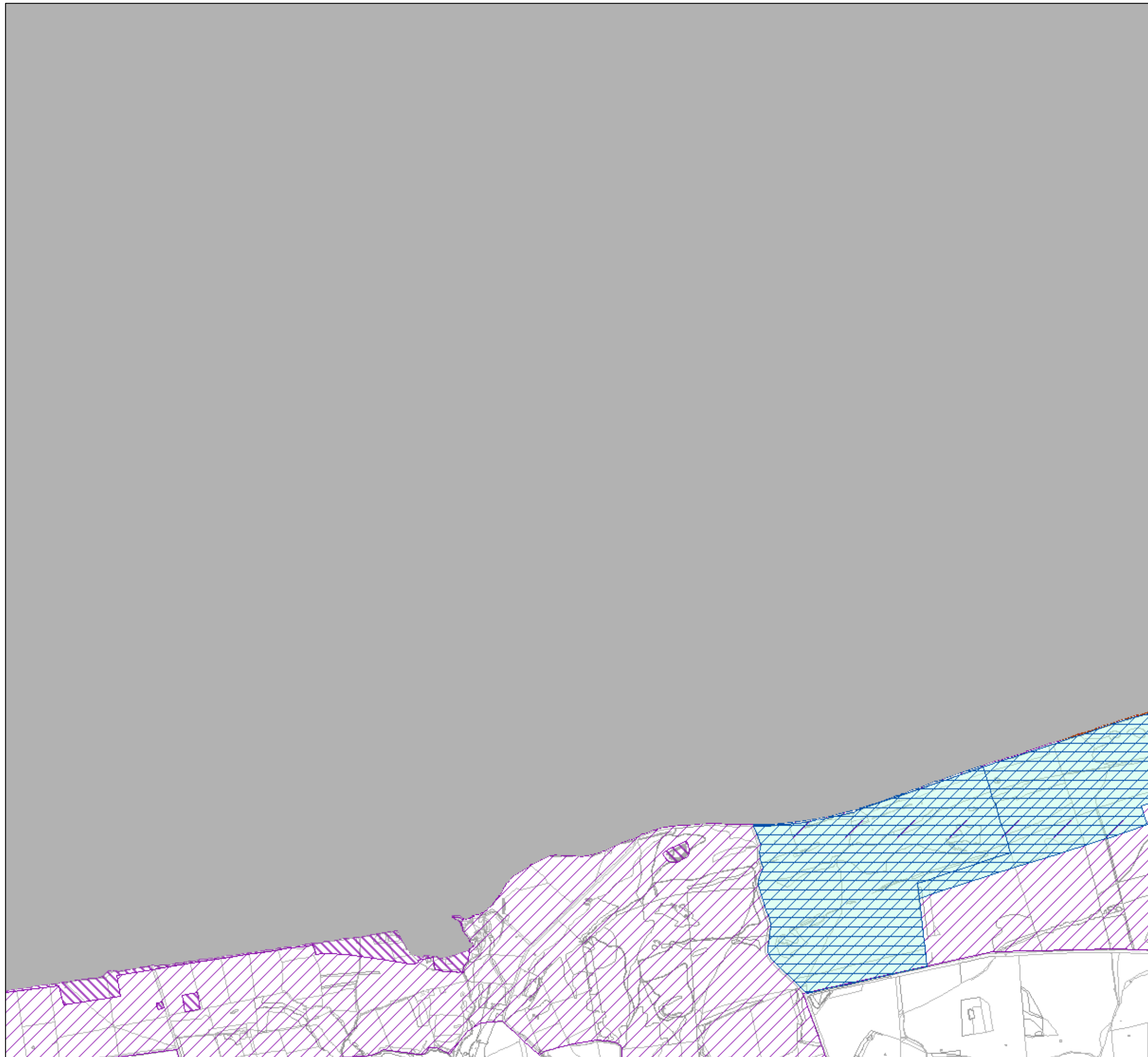




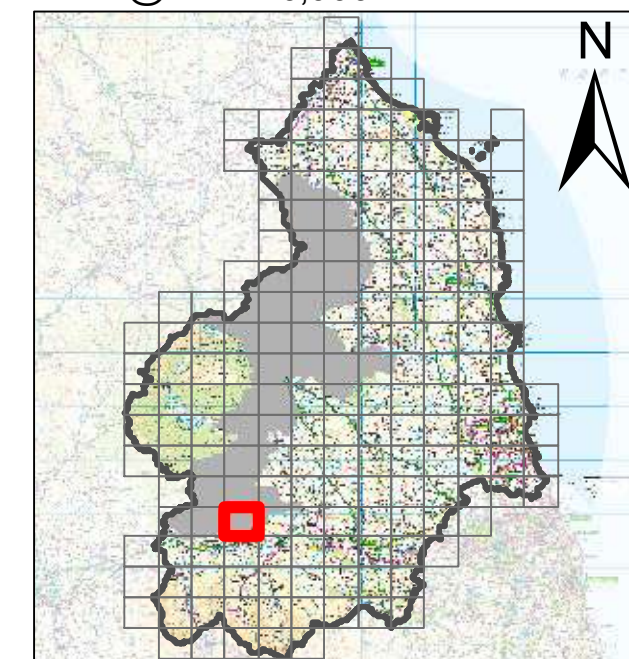
## Northumberland Local Plan

**Legend**

-  Special Areas of Conservation (SACs)
-  Sites of Special Scientific Interest (SSSIs)
-  Northumberland National Park
-  National Nature Reserves
-  Local Wildlife and Geological Sites
-  Hadrian's Wall World Heritage Site
-  Hadrian's Wall World Heritage Site Buffer Zone



Scale@ A3:1:20,000

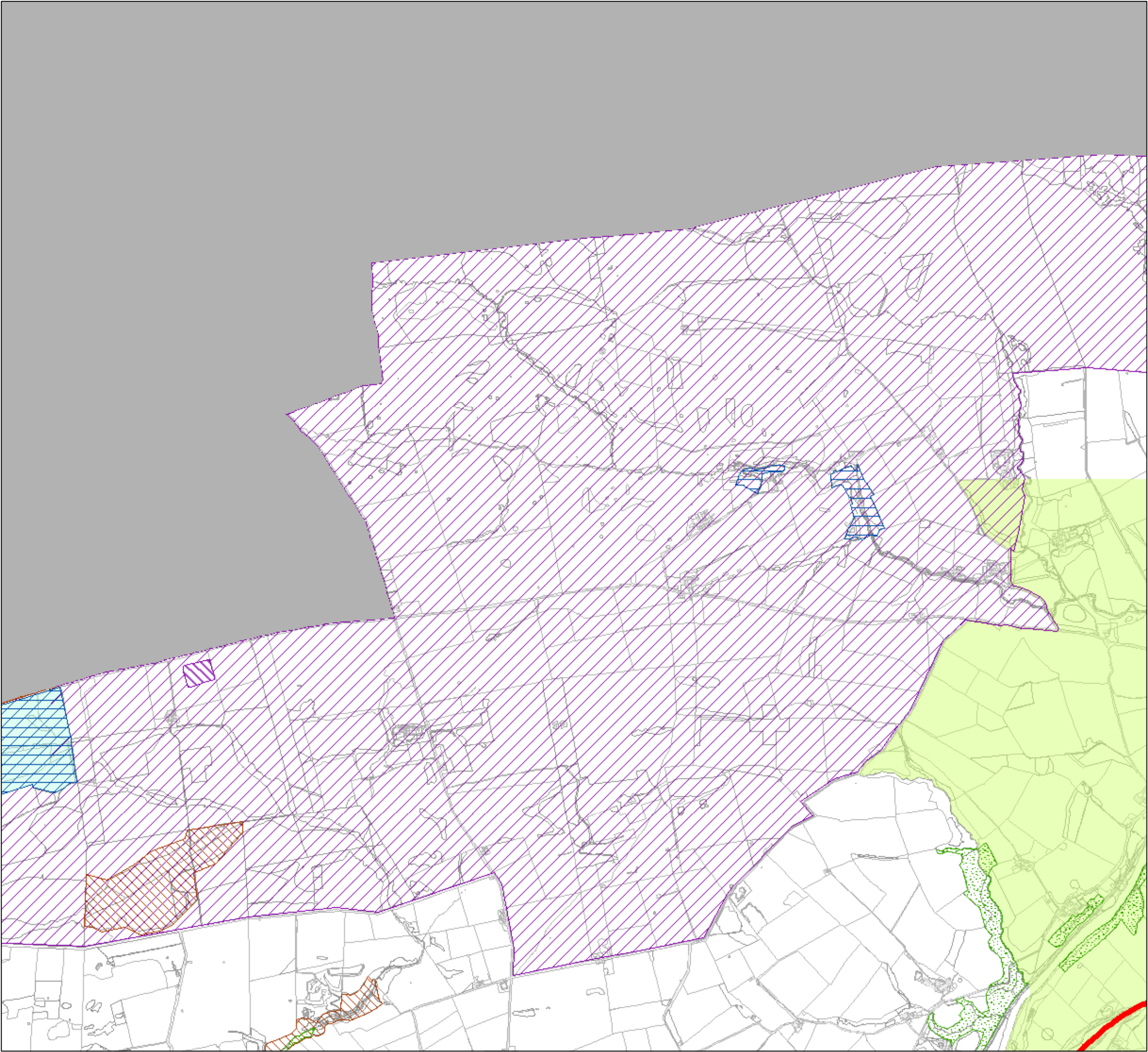
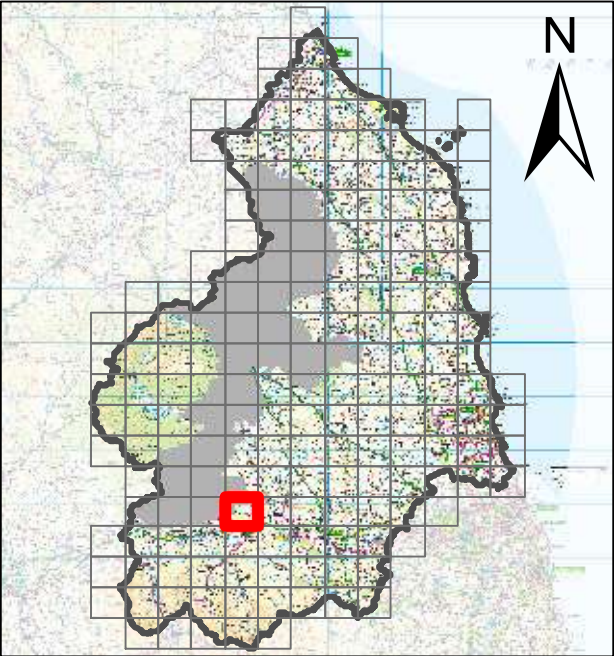


Ordnance Survey data © Crown copyright and  
database right 2022. OS 100030994



- Legend**
- Green Belt
  - Strategic Road Network
  - Special Areas of Conservation (SACs)
  - Sites of Special Scientific Interest (SSSIs)
  - Northumberland National Park
  - National Nature Reserves
  - Local Wildlife and Geological Sites
  - Non-Statutory Nature Reserves
  - Ancient Woodland
  - Hadrian's Wall World Heritage Site
  - Hadrian's Wall World Heritage Site Buffer Zone

Scale@ A3:1:20,000

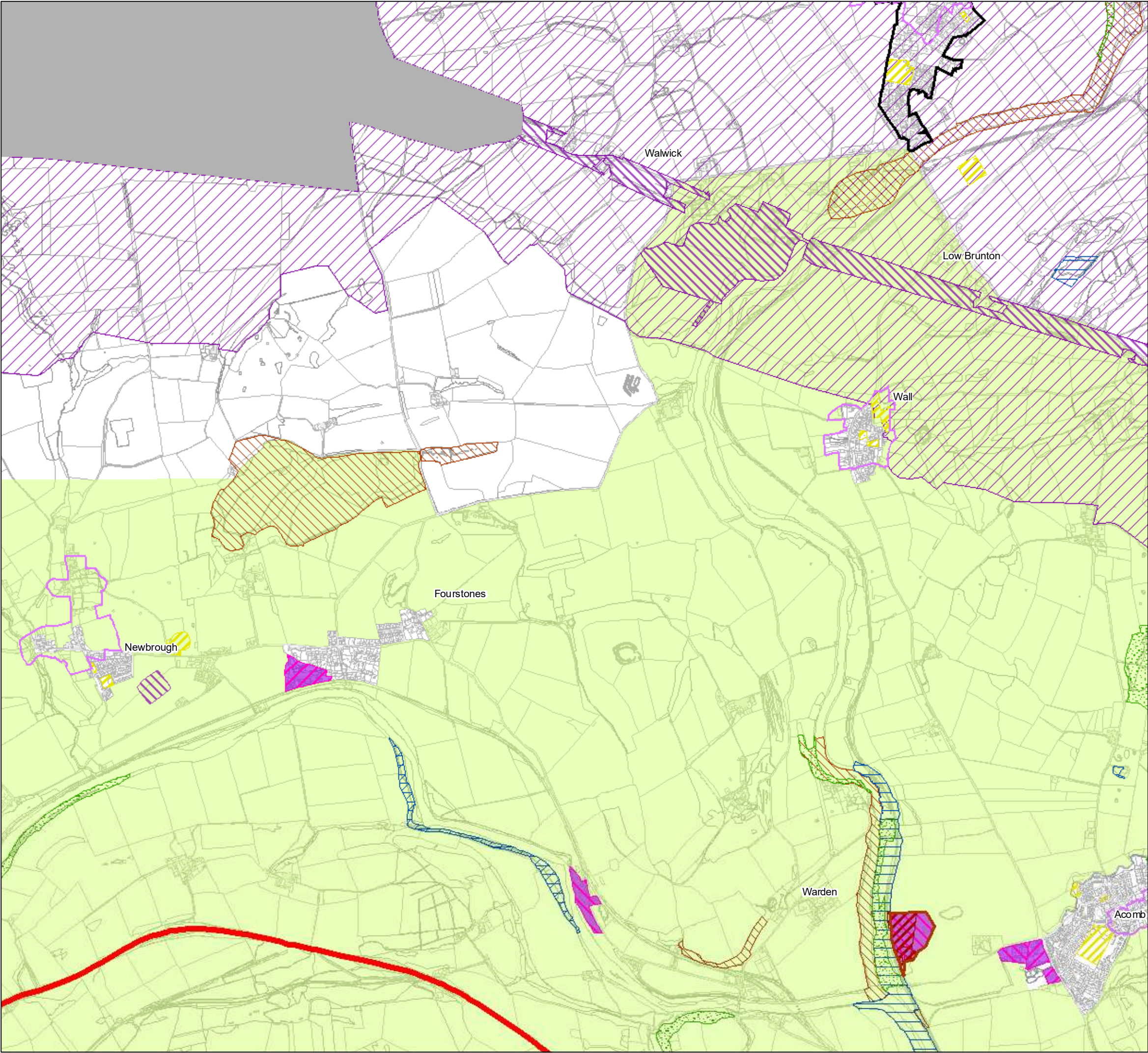




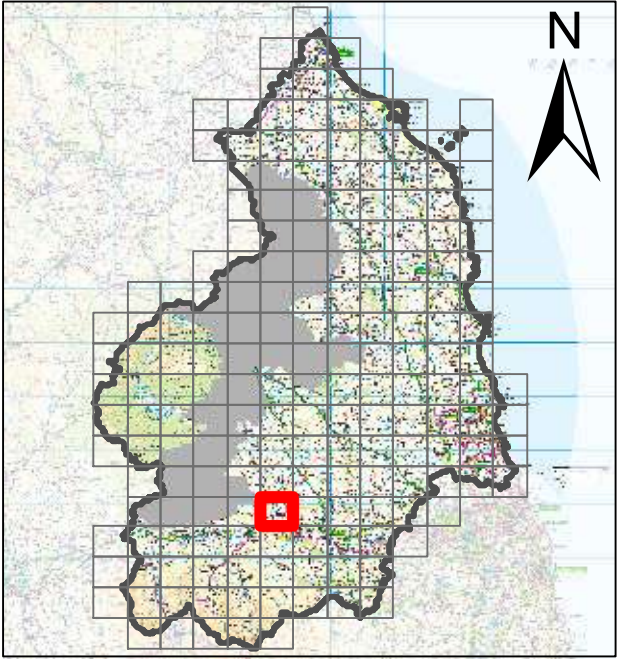
Northumberland Local Plan

Legend

- Settlement Boundaries
- Green Belt
- General Employment Land Allocations
- Key General Employment Areas
- Areas for Flexible Employment Uses
- Strategic Road Network
- Special Areas of Conservation (SACs)
- Sites of Special Scientific Interest (SSSIs)
- Northumberland National Park
- Local Wildlife and Geological Sites
- Ancient Woodland
- Hadrian's Wall World Heritage Site
- Hadrian's Wall World Heritage Site Buffer Zone
- Conservation Areas
- Safeguarded Minerals Infrastructure
- Existing Waste Management Facilities
- Protected Open Space



Scale@ A3:1:20,000

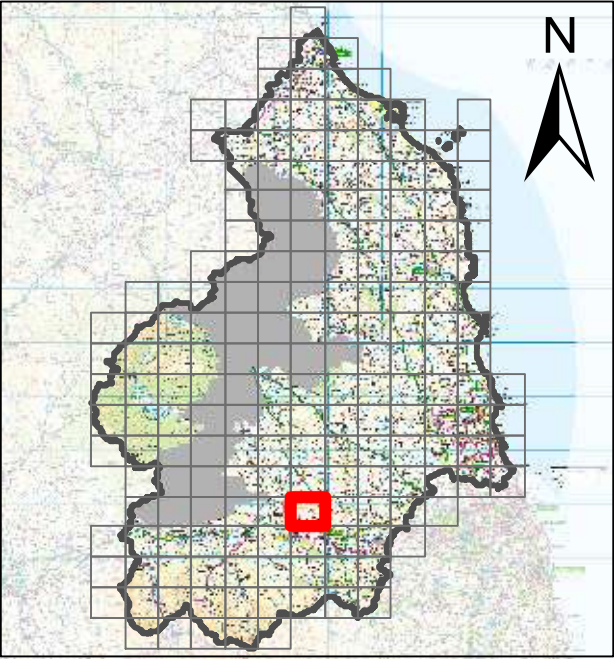


Ordnance Survey data © Crown copyright and database right 2022. OS 100030994

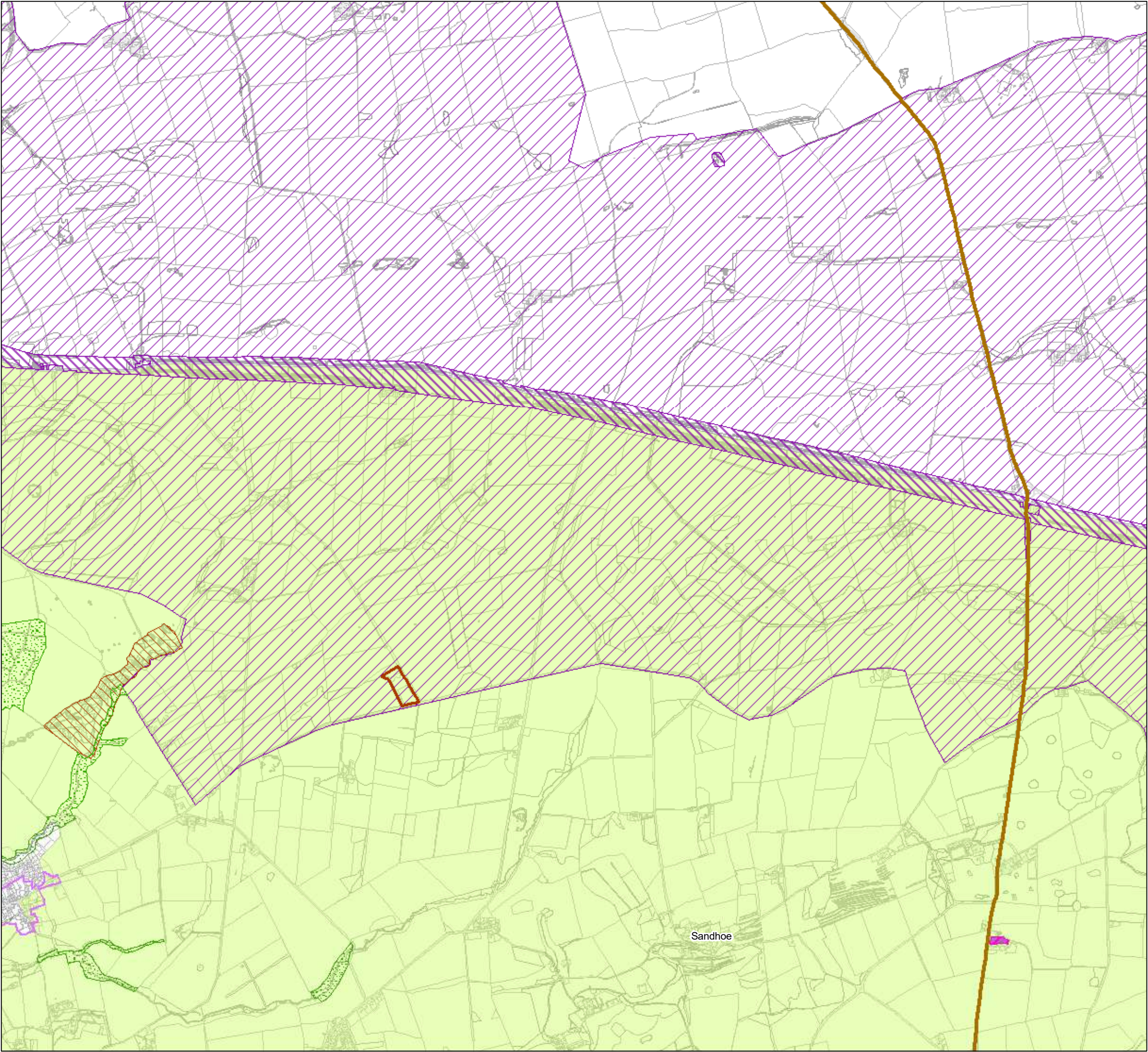


- Legend**
- Green Belt
  - General Employment Land Allocations
  - Areas for Flexible Employment Uses
  - National Primary Routes
  - Local Wildlife and Geological Sites
  - Ancient Woodland
  - Hadrian's Wall World Heritage Site
  - Hadrian's Wall World Heritage Site Buffer Zone
  - Conservation Areas
  - Existing Waste Management Facilities

Scale@ A3:1:20,000



Ordnance Survey data © Crown copyright and  
database right 2022. OS 100030994

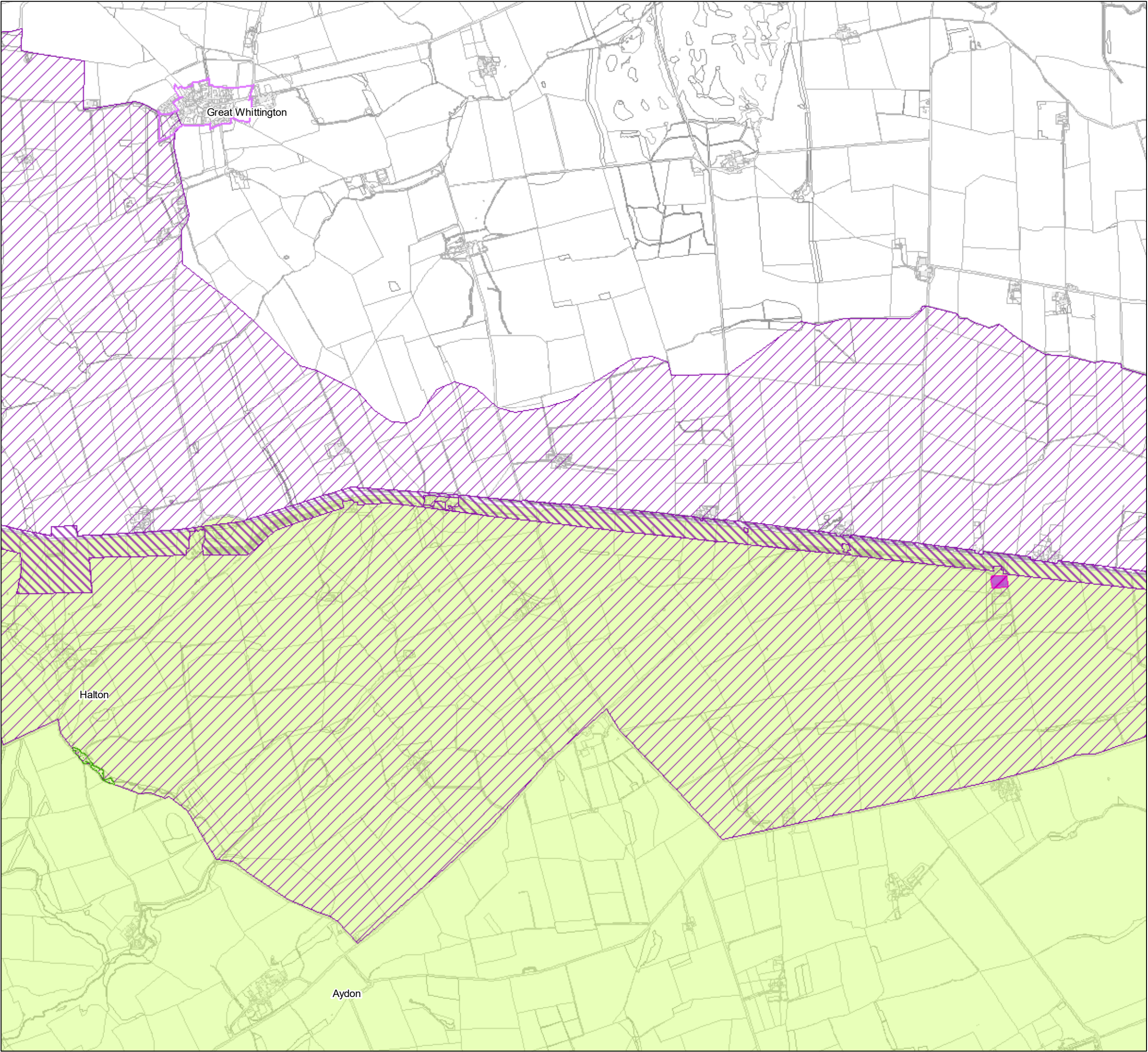




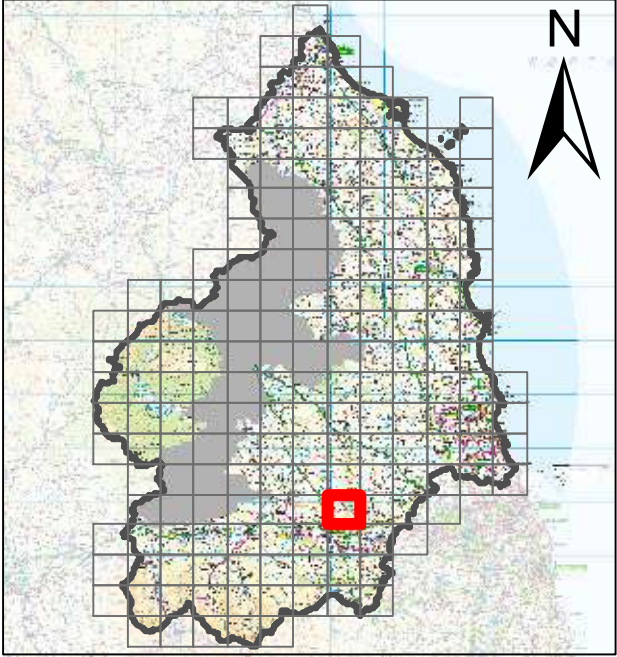
Northumberland Local Plan

Legend

- Green Belt
- General Employment Land Allocations
- Areas for Flexible Employment Uses
- Ancient Woodland
- Hadrian's Wall World Heritage Site
- Hadrian's Wall World Heritage Site Buffer Zone
- Conservation Areas



Scale@ A3:1:20,000



Ordnance Survey data © Crown copyright and database right 2022. OS 100030994



- Legend
- Green Belt

General Employment Land Allocations

Areas for Flexible Employment Uses

Strategic Road Network

Local Wildlife and Geological Sites

Non-Statutory Nature Reserves

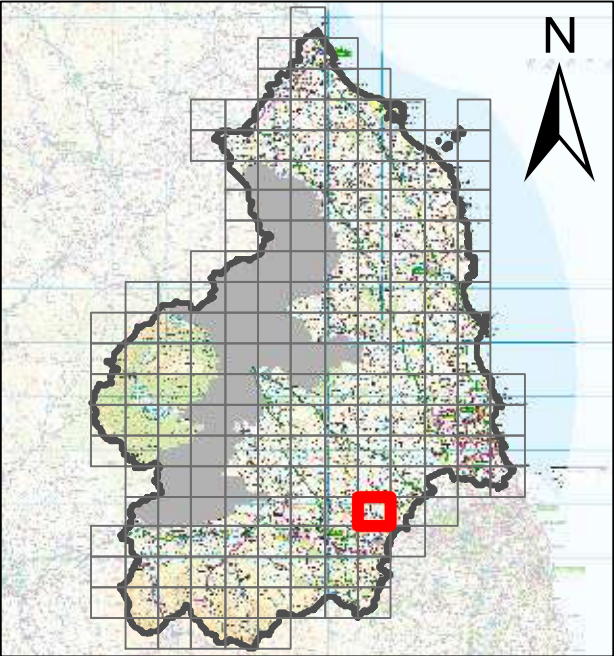
Hadrian's Wall World Heritage Site

Hadrian's Wall World Heritage Site Buffer Zone

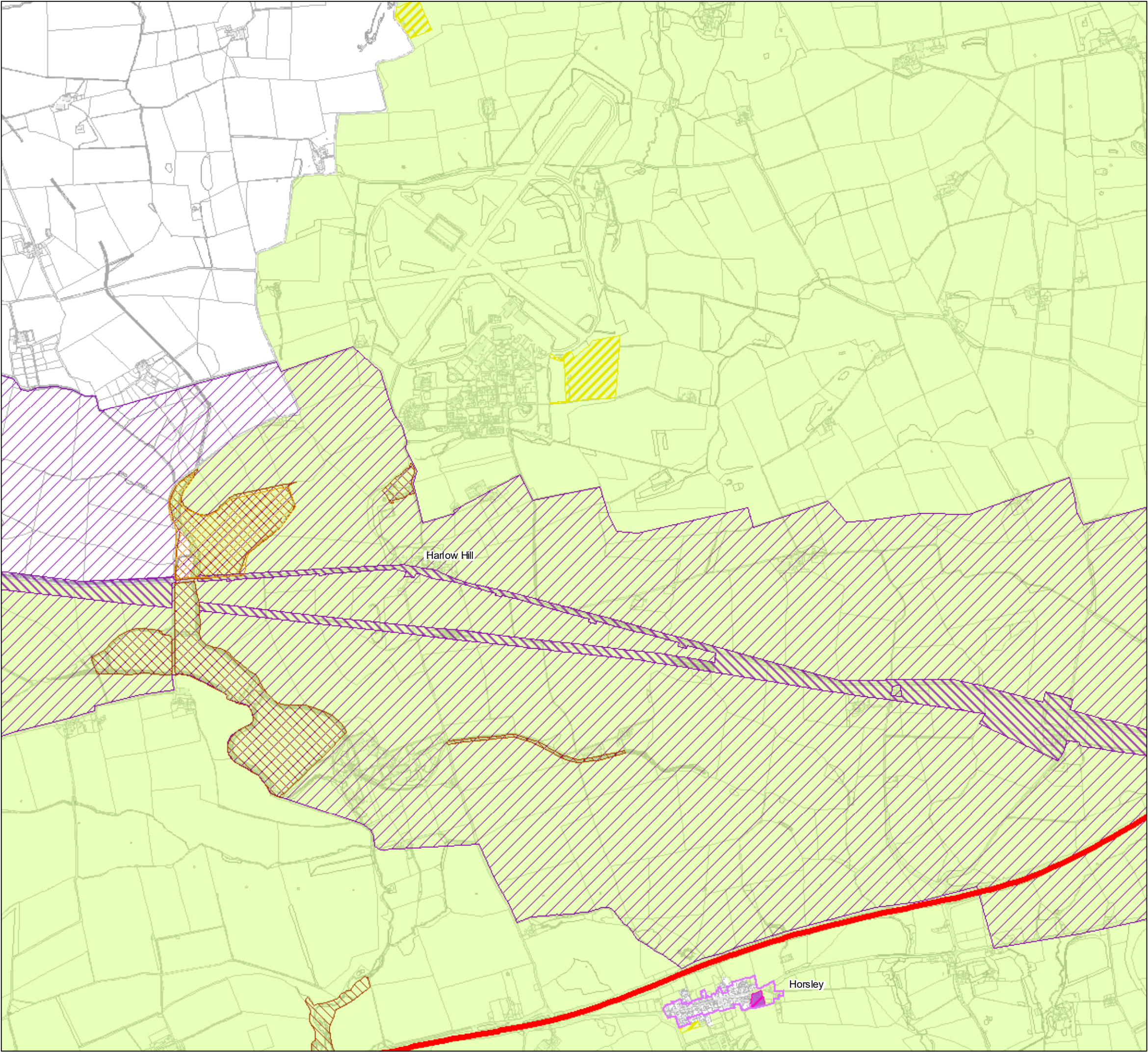
Conservation Areas

Protected Open Space

Scale@ A3:1:20,000



Ordnance Survey data © Crown copyright and database right 2022. OS 100030994

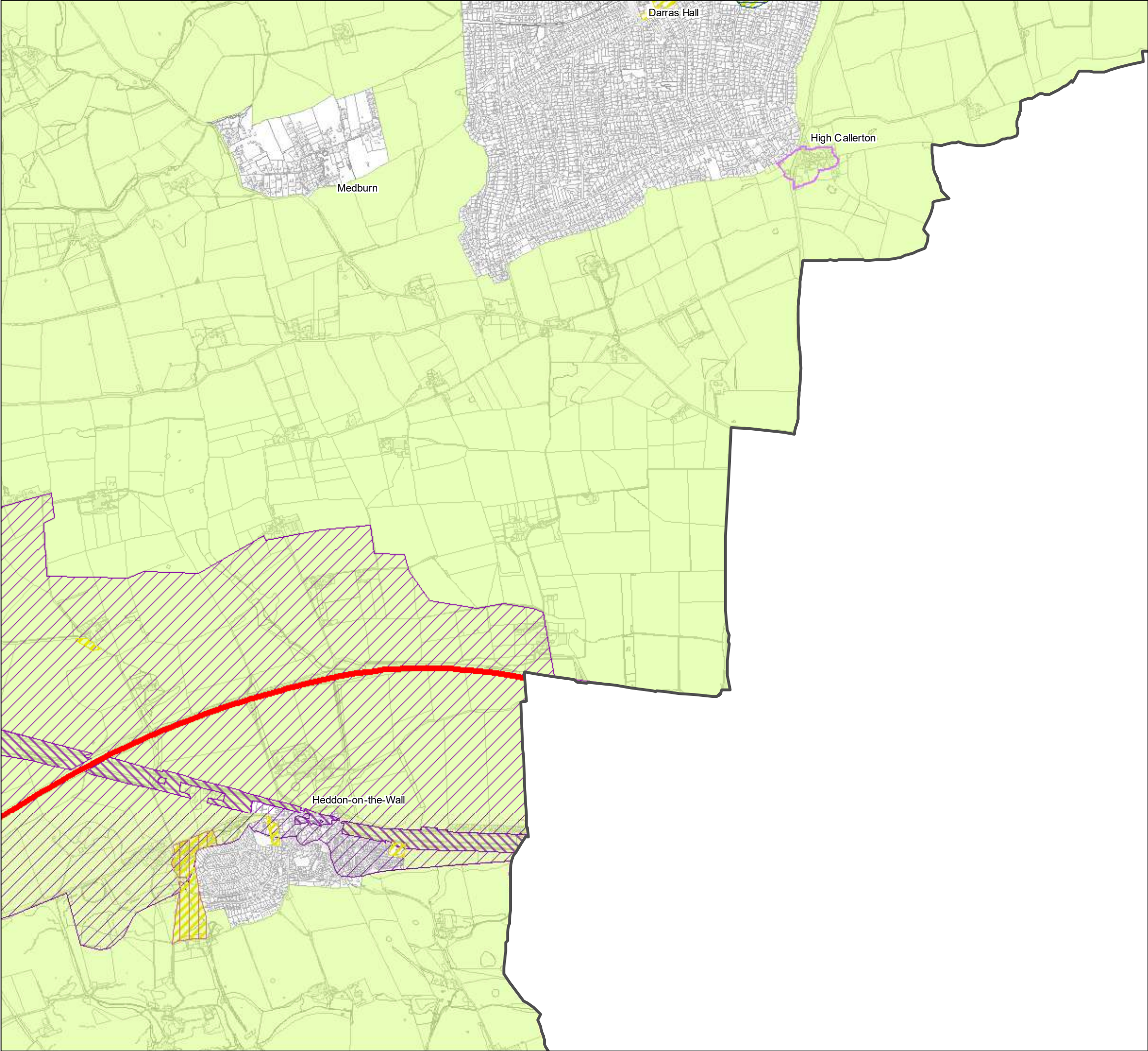




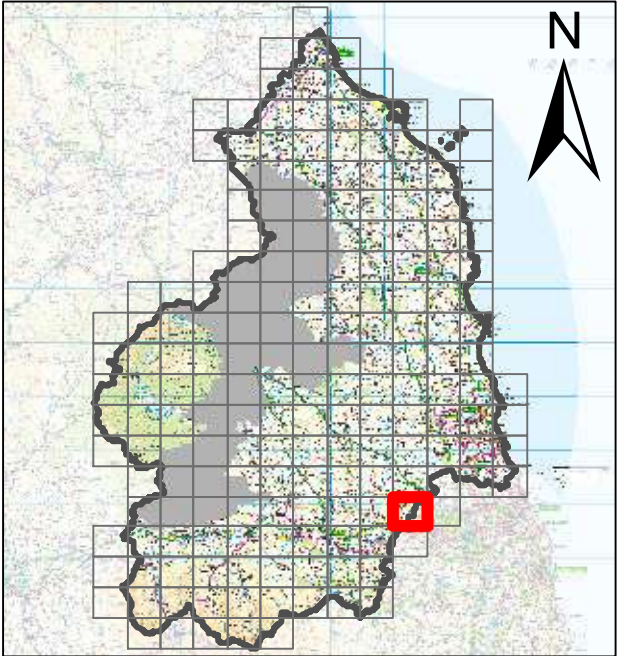
Northumberland Local Plan

Legend

- Green Belt
- Strategic Road Network
- Sites of Special Scientific Interest (SSSIs)
- Local Wildlife and Geological Sites
- Local Nature Reserves
- Hadrian's Wall World Heritage Site
- Hadrian's Wall World Heritage Site Buffer Zone
- Conservation Areas
- Protected Open Space



Scale@ A3:1:20,000



Ordnance Survey data © Crown copyright and database right 2022. OS 100030994



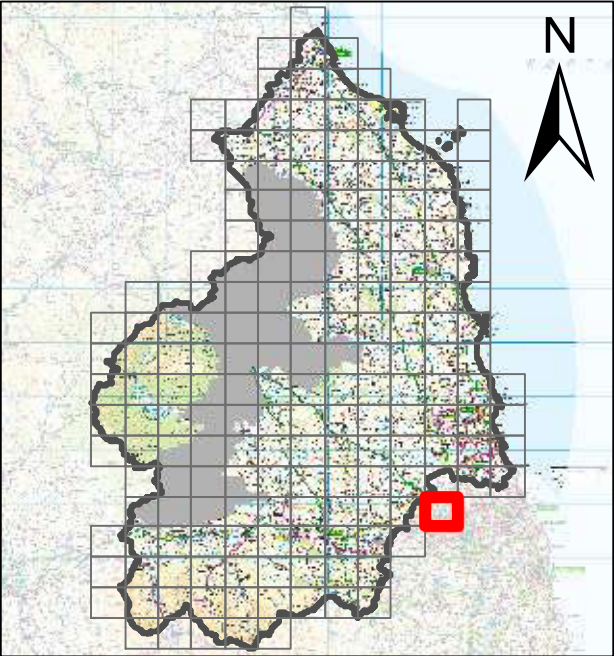
- Legend
- Green Belt

General Employment Land Allocations

Key General Employment Areas

Line Protected for Future Rail Use



Scale@ A3:1:20,000

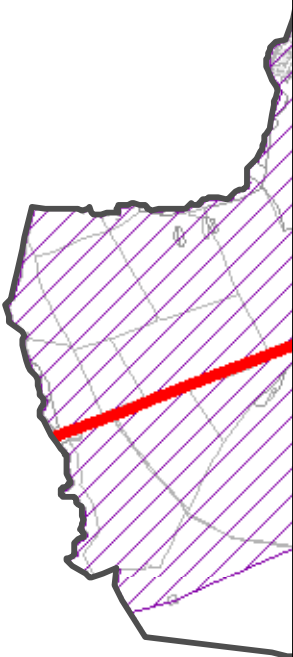




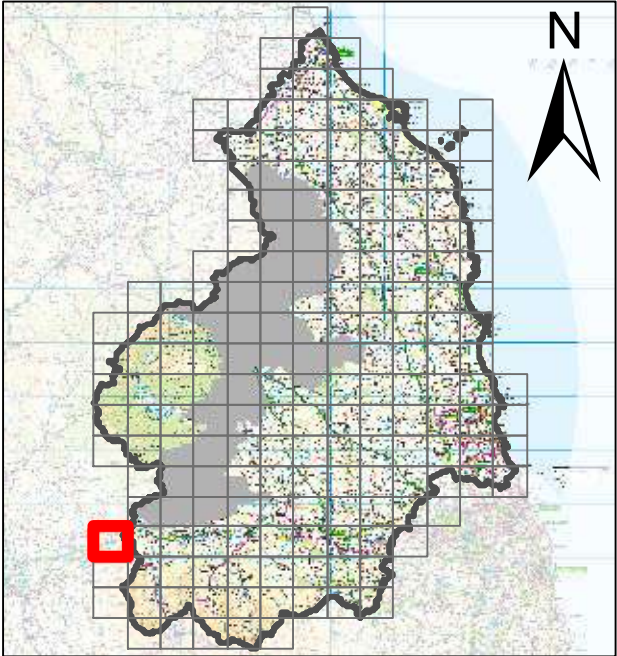
Northumberland Local Plan

Legend

-  Strategic Road Network
-  Hadrian's Wall World Heritage Site Buffer Zone



Scale@ A3:1:20,000



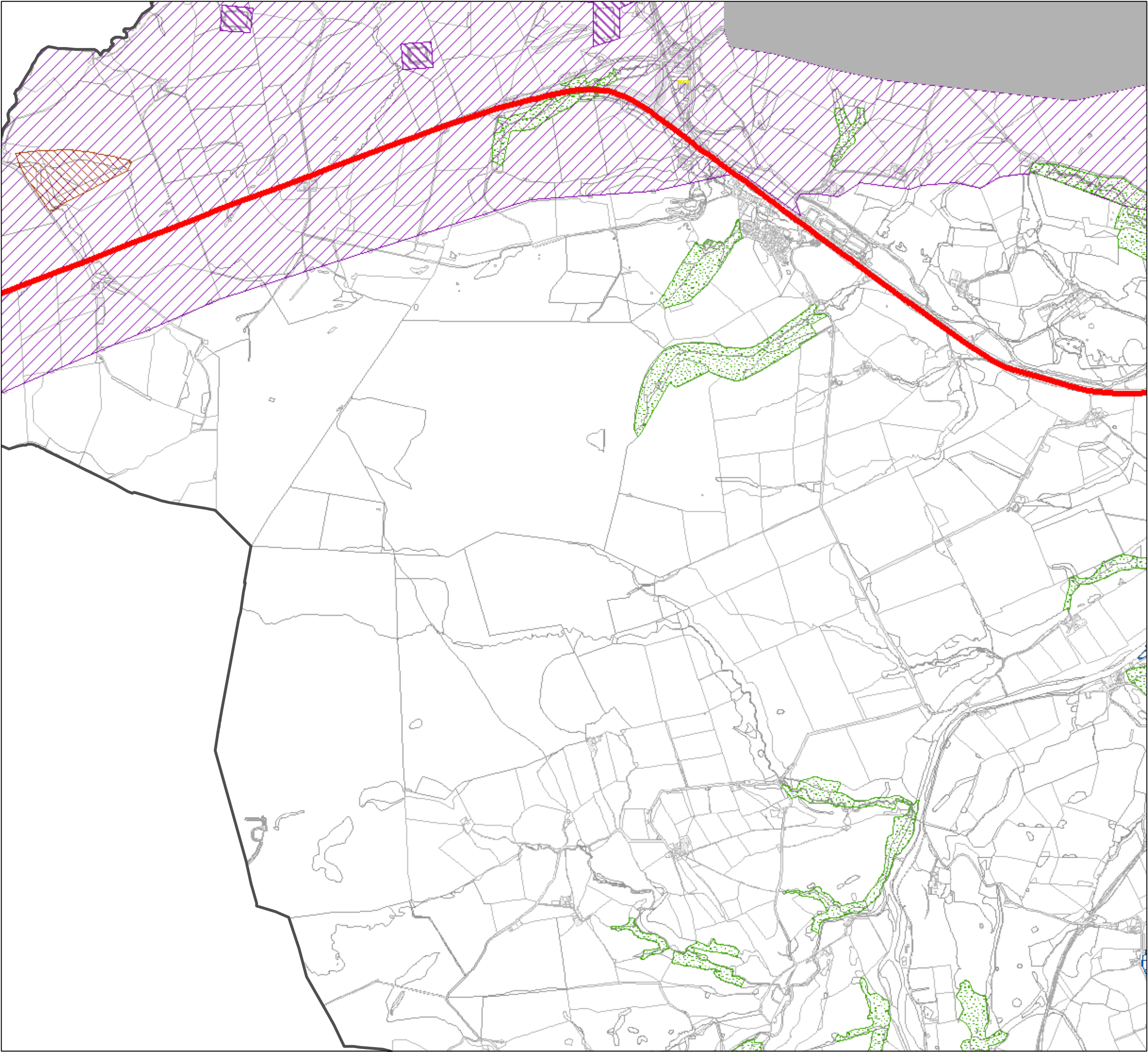
Ordnance Survey data © Crown copyright and database right 2022. OS 100030994



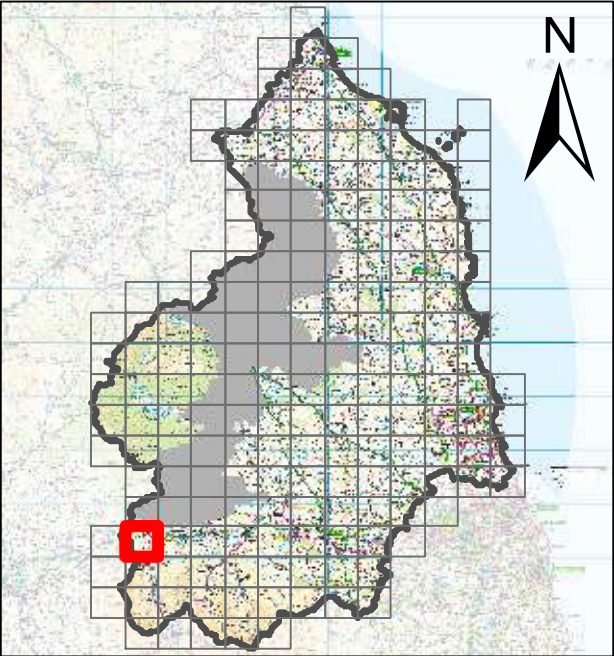
Northumberland Local Plan

Legend

- Strategic Road Network
- Special Protection Areas (SPAs)
- Special Areas of Conservation (SACs)
- Sites of Special Scientific Interest (SSSIs)
- Northumberland National Park
- Local Wildlife and Geological Sites
- Ancient Woodland
- Hadrian's Wall World Heritage Site
- Hadrian's Wall World Heritage Site Buffer Zone
- Protected Open Space



















Scale@ A3:1:20,000

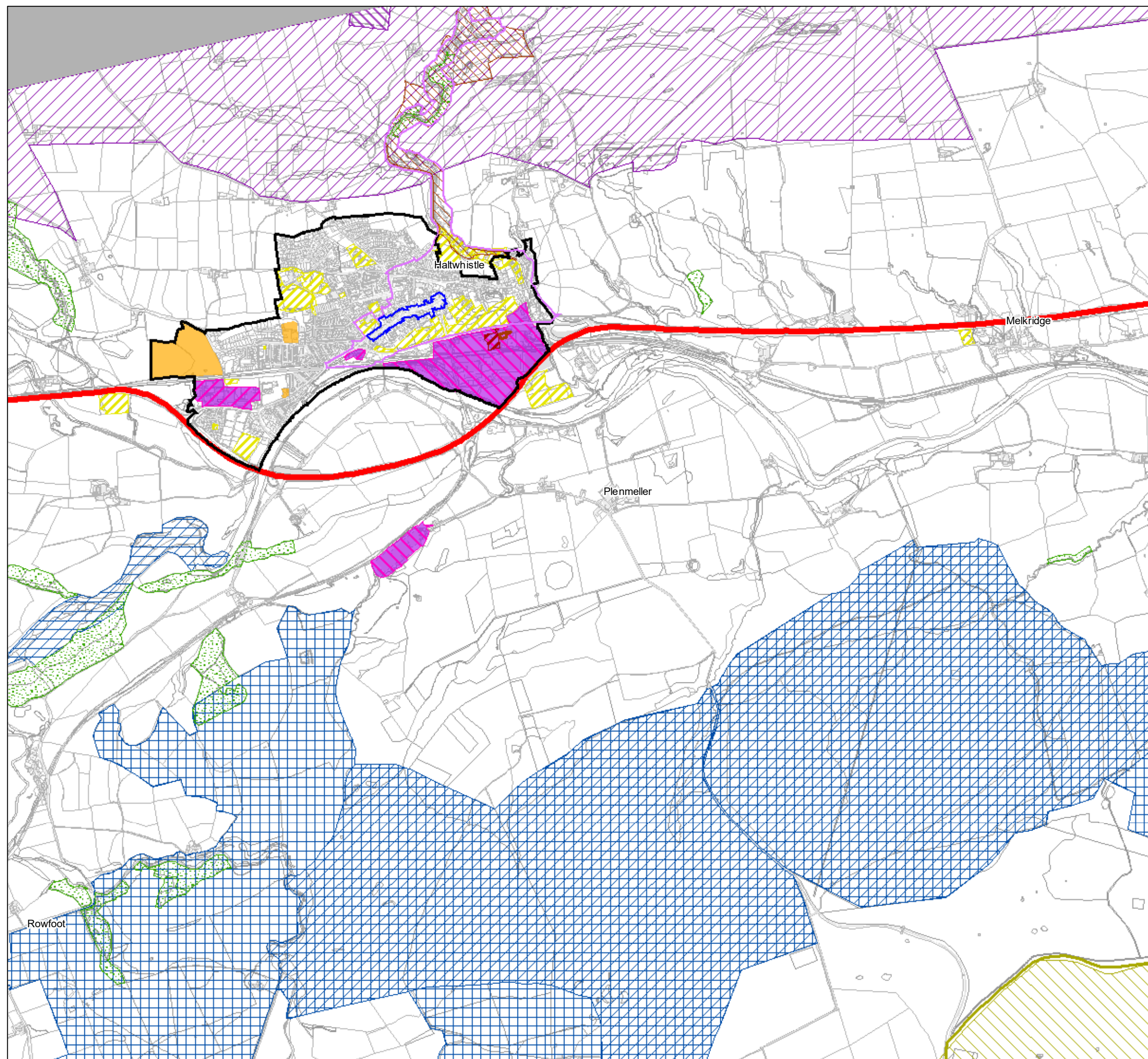




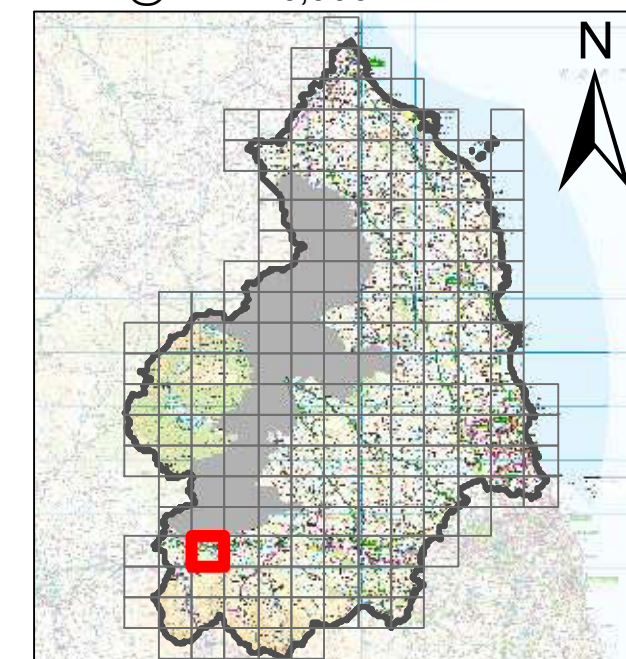
## Northumberland Local Plan

## Legend

-  Settlement Boundaries
-  General Employment Land Allocations
-  Key General Employment Areas
-  Areas for Flexible Employment Uses
-  Town Centres
-  Housing Development Site Allocations
-  Strategic Road Network
-  Special Protection Areas (SPAs)
-  Special Areas of Conservation (SACs)
-  Sites of Special Scientific Interest (SSSIs)
-  Northumberland National Park
-  Local Wildlife and Geological Sites
-  Ancient Woodland
-  Areas of Outstanding Natural Beauty (AONBs)
-  North Pennines AONB and UNESCO Global Geopark
-  Hadrian's Wall World Heritage Site
-  Hadrian's Wall World Heritage Site Buffer Zone
-  Conservation Areas
-  Safeguarded Minerals Infrastructure
-  Existing Waste Management Facilities
-  Protected Open Space



Scale@ A3:1:20,000

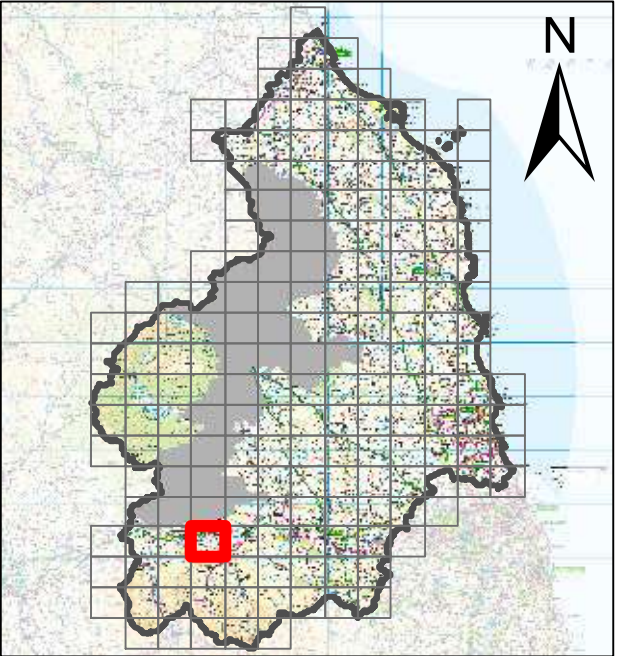


Ordnance Survey data © Crown copyright and  
database right 2022. OS 100030994

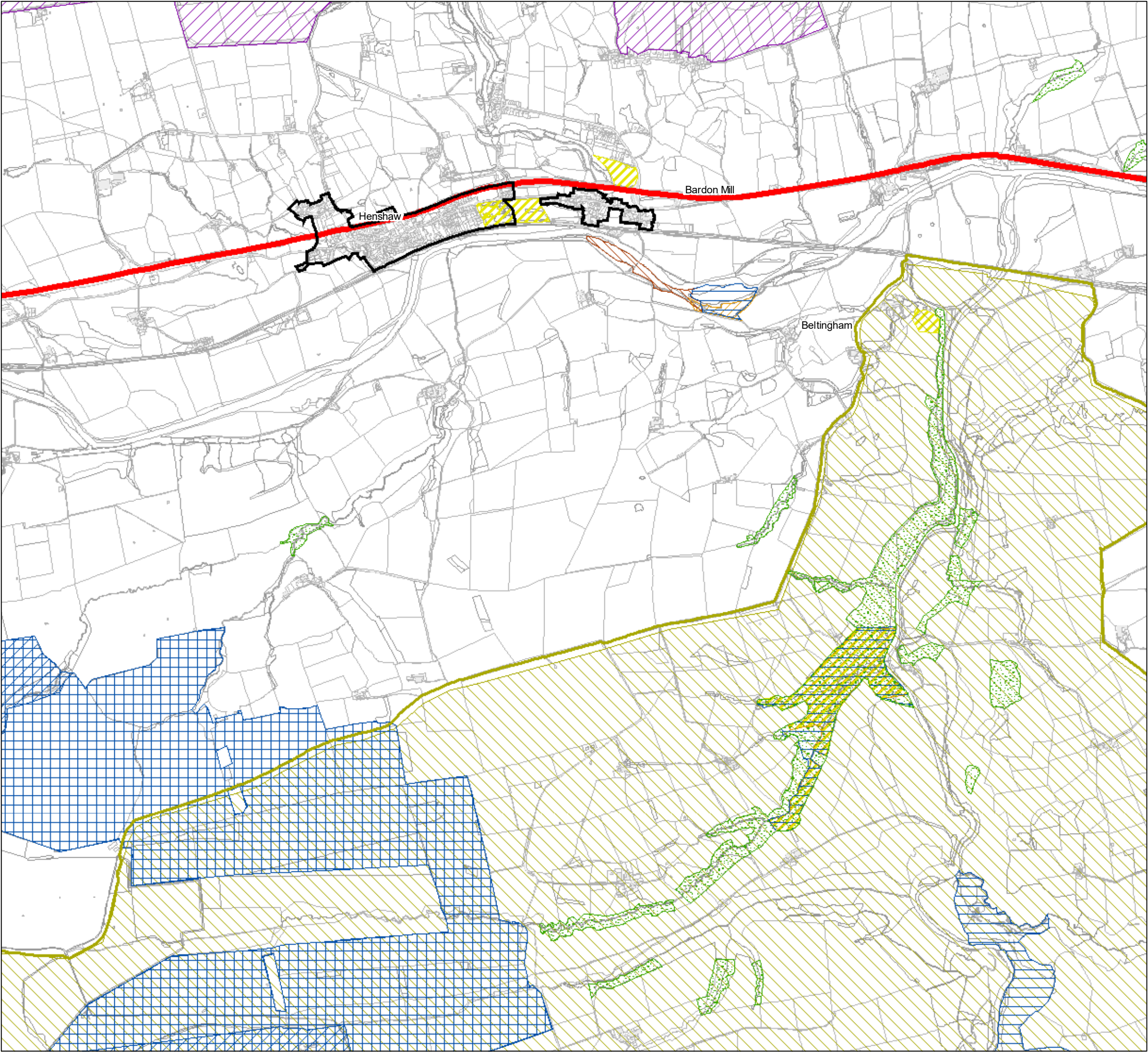


- Legend**
- Settlement Boundaries
  - Strategic Road Network
  - Special Protection Areas (SPAs)
  - Special Areas of Conservation (SACs)
  - Sites of Special Scientific Interest (SSSIs)
  - Local Wildlife and Geological Sites
  - Non-Statutory Nature Reserves
  - Ancient Woodland
  - Areas of Outstanding Natural Beauty (AONBs)
  - North Pennines AONB and UNESCO Global Geopark
  - Hadrian's Wall World Heritage Site Buffer Zone
  - Protected Open Space

Scale@ A3:1:20,000




Ordnance Survey data © Crown copyright and  
database right 2022. OS 100030994

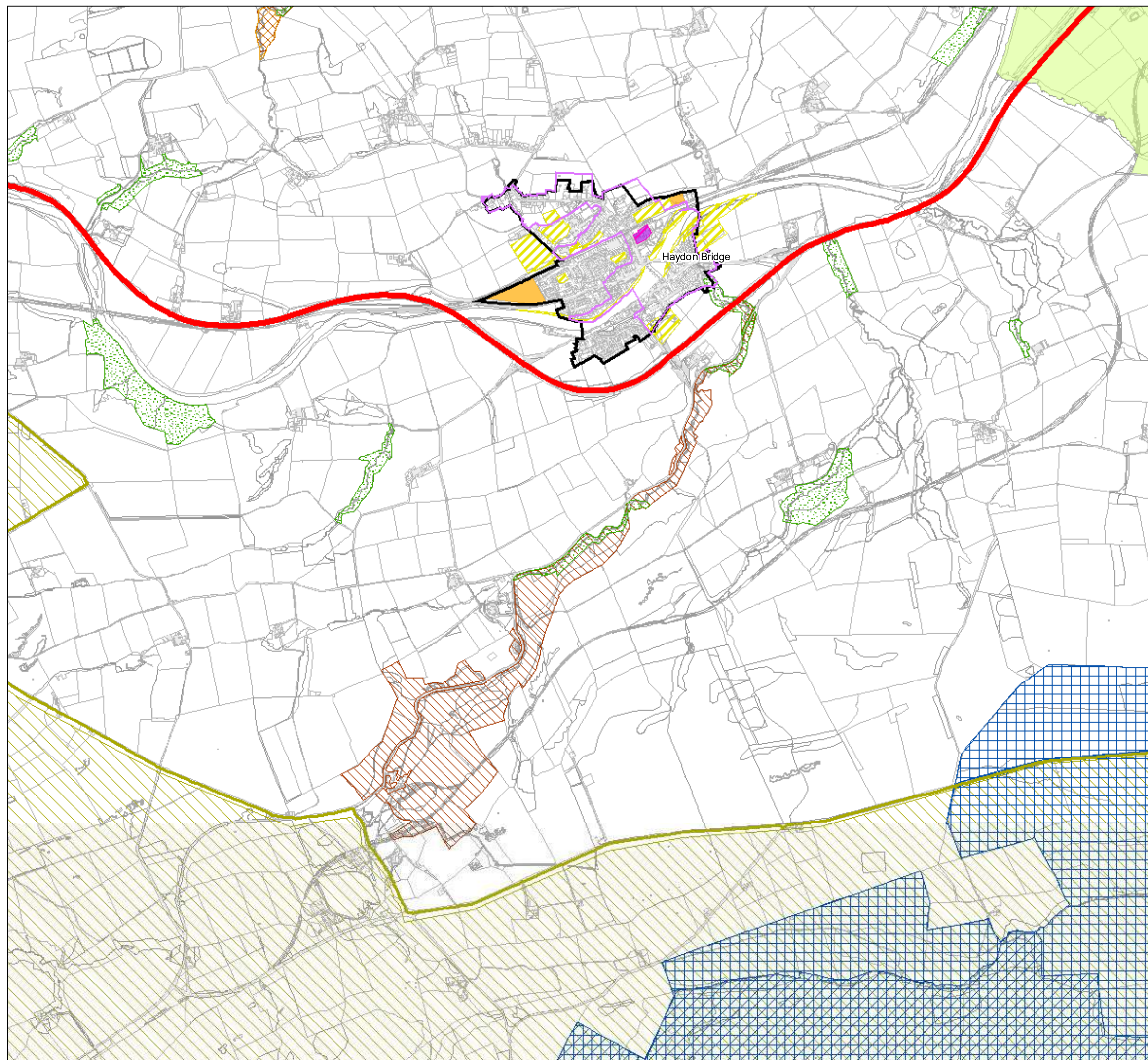




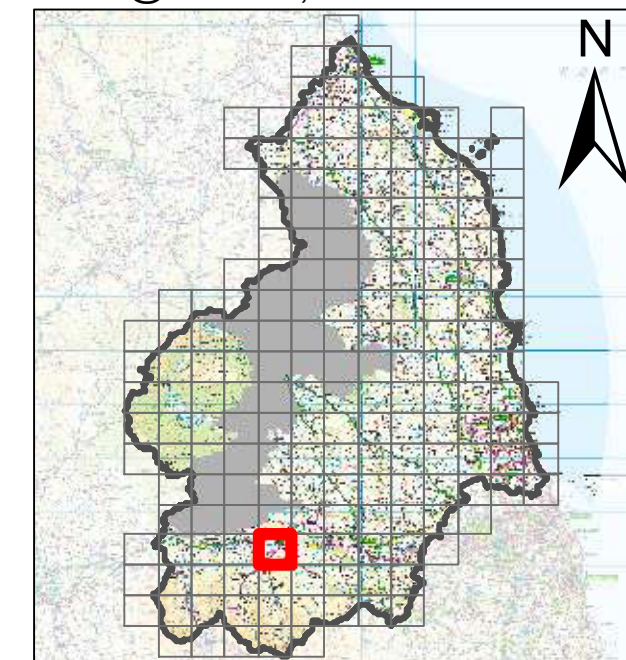
## Northumberland Local Plan

## Legend

-  Settlement Boundaries
-  Green Belt
-  General Employment Land Allocations
-  Areas for Flexible Employment Uses
-  Housing Development Site Allocations
-  Strategic Road Network
-  Special Protection Areas (SPAs)
-  Special Areas of Conservation (SACs)
-  Sites of Special Scientific Interest (SSSIs)
-  Local Wildlife and Geological Sites
-  Non-Statutory Nature Reserves
-  Ancient Woodland
-  Areas of Outstanding Natural Beauty (AONBs)
-  North Pennines AONB and UNESCO Global Geopark
-  Conservation Areas
-  Protected Open Space



Scale@ A3:1:20,000

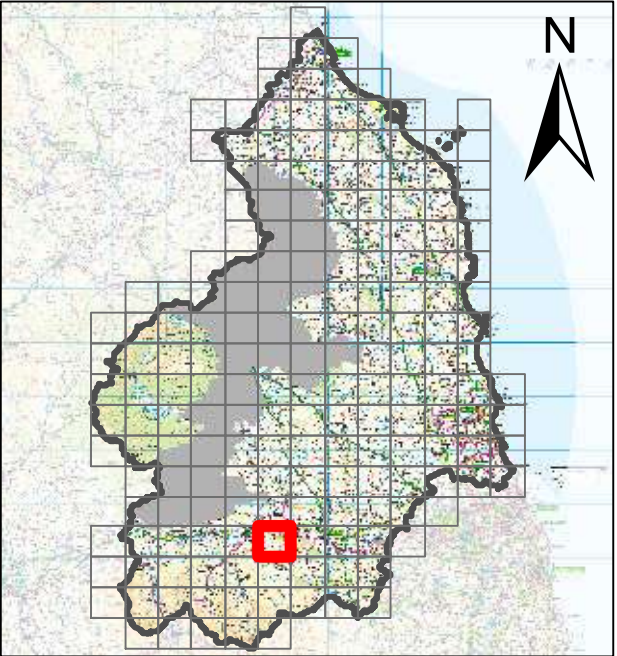


Ordnance Survey data © Crown copyright and  
database right 2022. OS 100030994

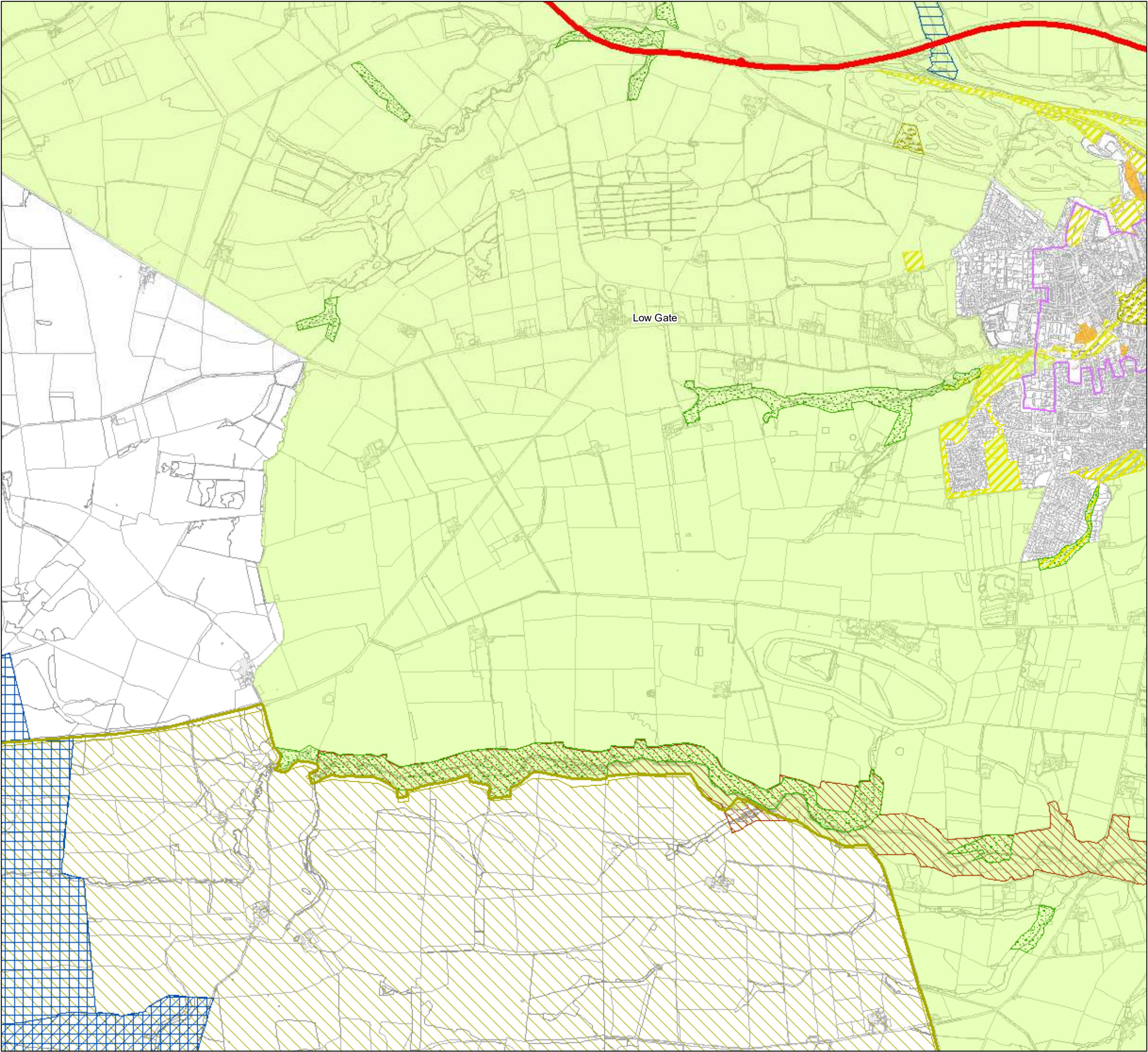


- Legend**
- Green Belt
  - Housing Development Site Allocations
  - Strategic Road Network
  - Strategic Road Network Improvements
  - Special Protection Areas (SPAs)
  - Special Areas of Conservation (SACs)
  - Sites of Special Scientific Interest (SSSIs)
  - Local Wildlife and Geological Sites
  - Ancient Woodland
  - Areas of Outstanding Natural Beauty (AONBs)
  - North Pennines AONB and UNESCO Global Geopark
  - Registered Parks and Gardens
  - Conservation Areas
  - Protected Open Space

Scale@ A3:1:20,000



Ordnance Survey data © Crown copyright and  
database right 2022. OS 100030994

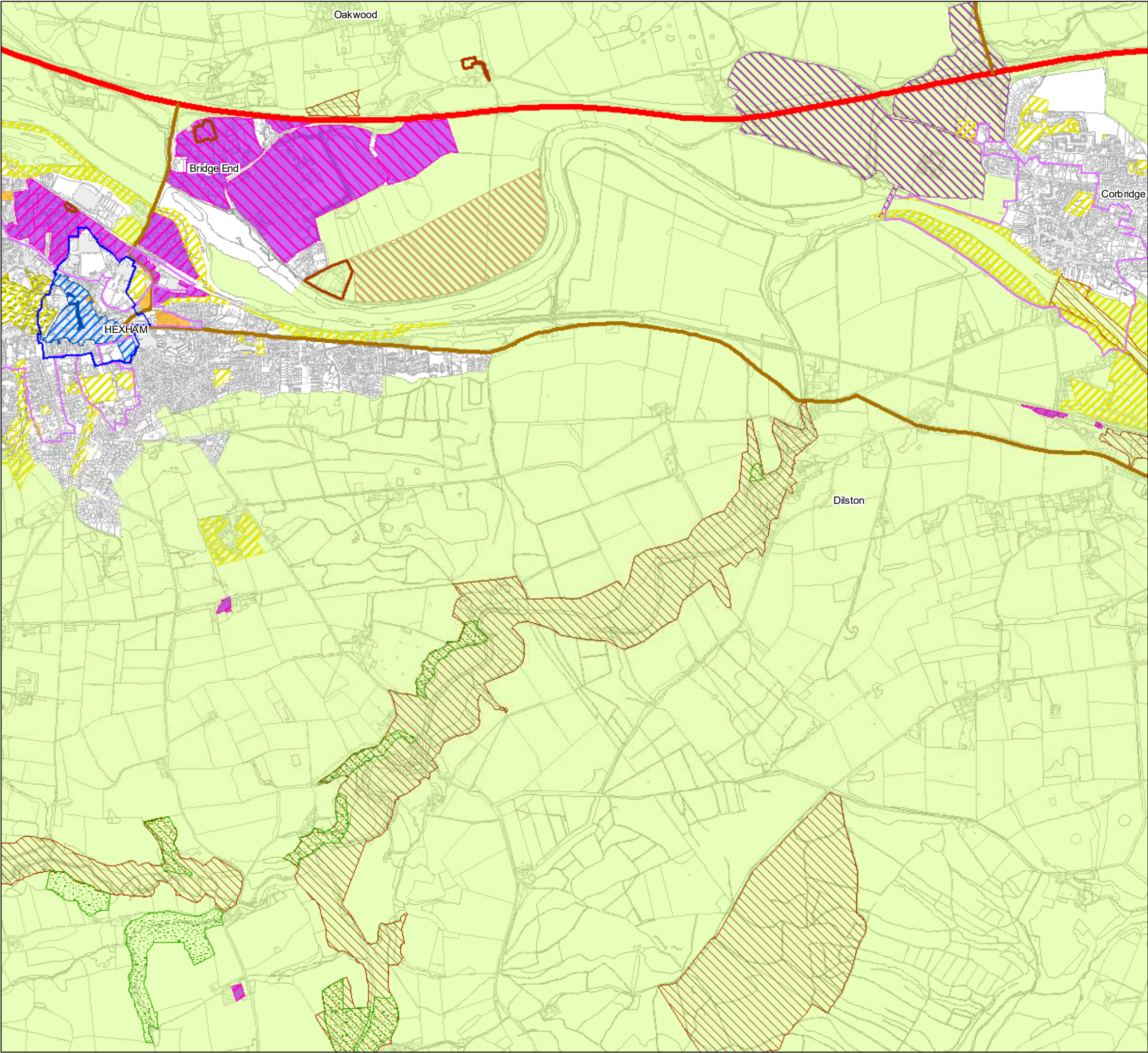




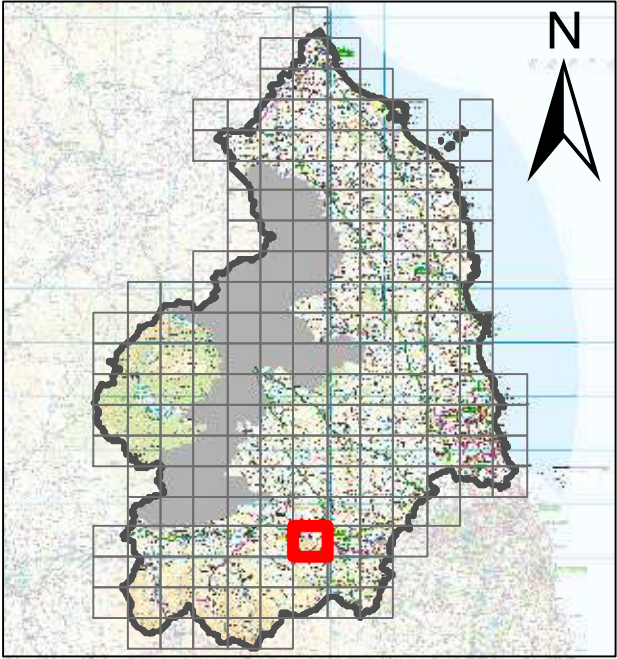
Northumberland Local Plan

Legend

- Green Belt
- General Employment Land Allocations
- Key General Employment Areas
- Areas for Flexible Employment Uses
- Town Centres
- Primary Shopping Areas
- Key Shopping Frontages
- Housing Development Site Allocations
- Strategic Road Network
- National Primary Routes
- Local Wildlife and Geological Sites
- Ancient Woodland
- Registered Parks and Gardens
- Hadrian's Wall World Heritage Site
- Conservation Areas
- Aggregate Mineral Site Allocations - Sand and Gravel
- Existing Waste Management Facilities
- Protected Open Space



Scale@ A3:1:20,000

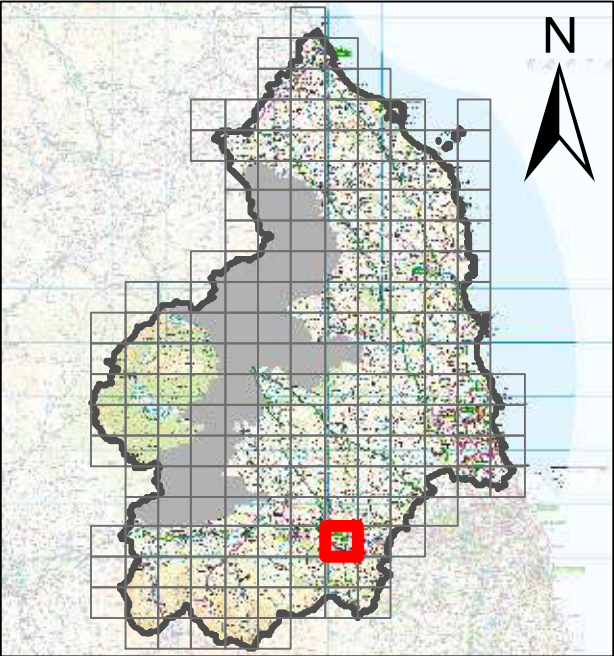


Ordnance Survey data © Crown copyright and database right 2022. OS 100030994

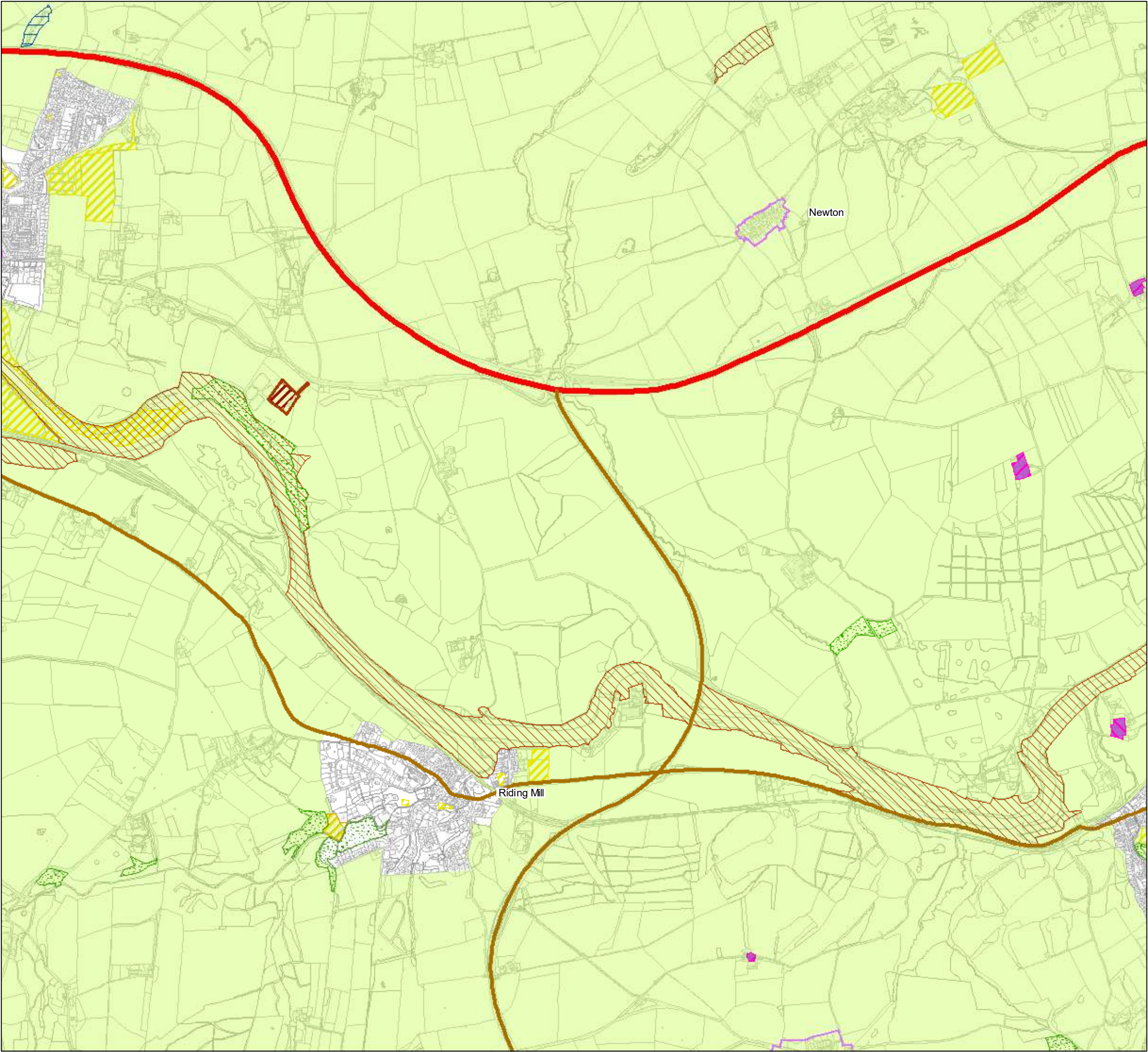


- Legend**
- Green Belt
  - General Employment Land Allocations
  - Key General Employment Areas
  - Areas for Flexible Employment Uses
  - Strategic Road Network
  - National Primary Routes
  - Sites of Special Scientific Interest (SSSIs)
  - Local Wildlife and Geological Sites
  - Non-Statutory Nature Reserves
  - Ancient Woodland
  - Conservation Areas
  - Safeguarded Minerals Infrastructure
  - Existing Waste Management Facilities
  - Protected Open Space

Scale@ A3:1:20,000



Ordnance Survey data © Crown copyright and  
database right 2022. OS 100030994

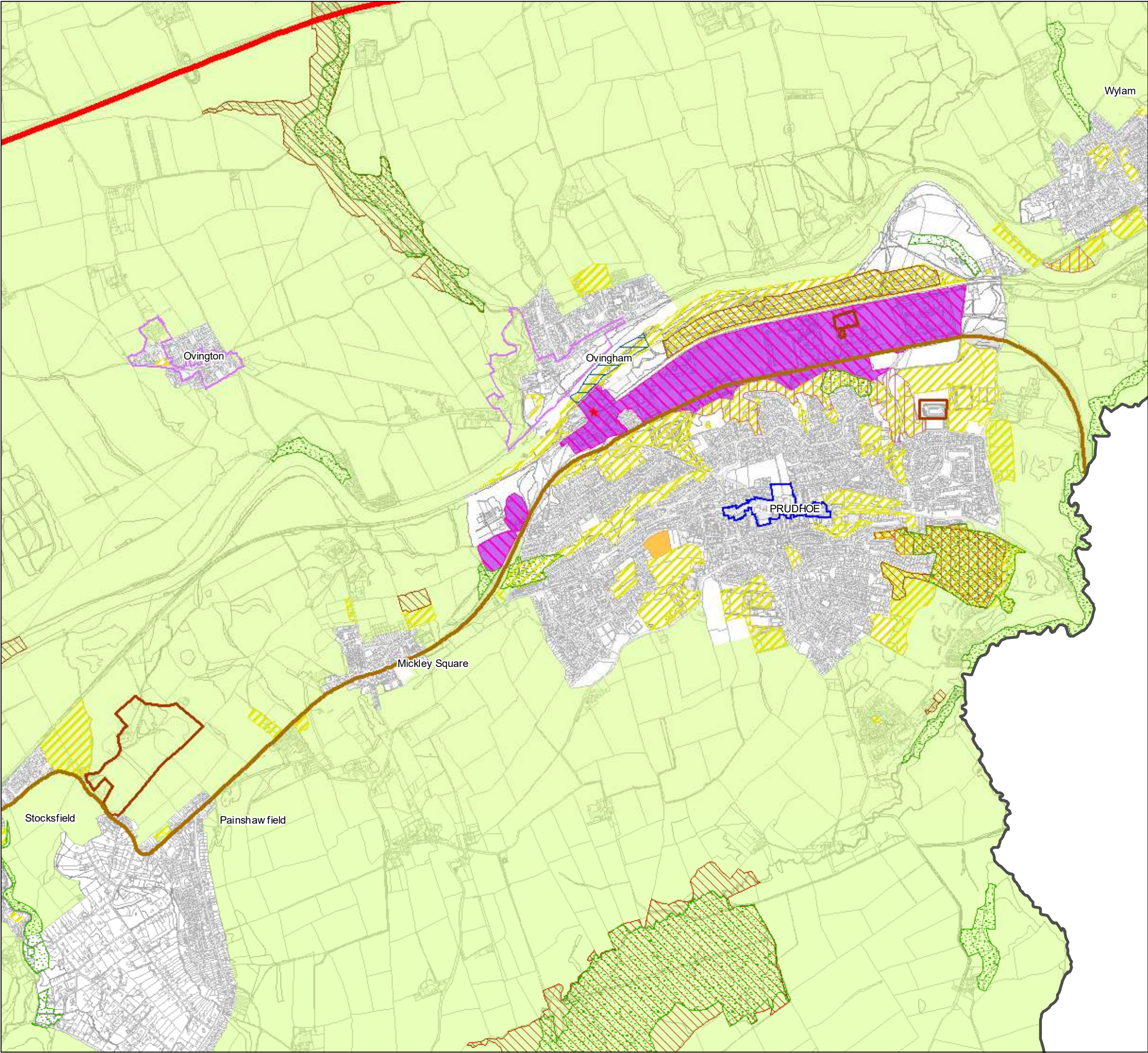




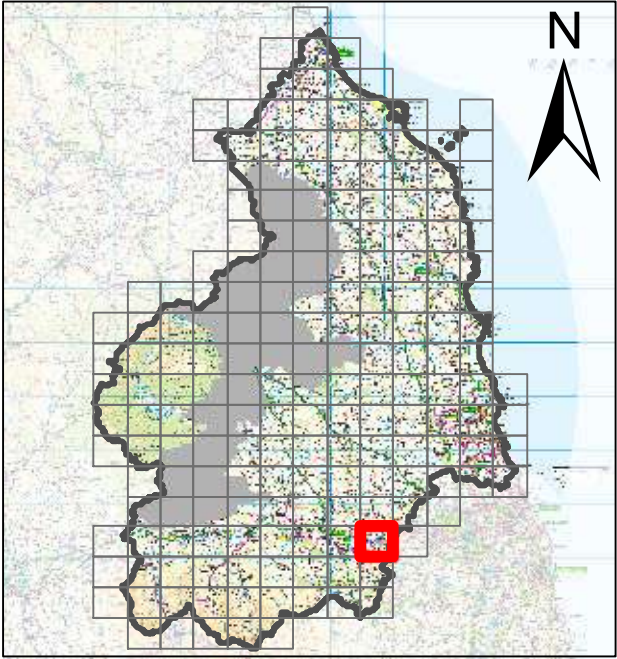
Northumberland Local Plan

Legend

- Green Belt
- General Employment Land Allocations
- Key General Employment Areas
- Town Centres
- Housing Development Site Allocations
- Strategic Road Network
- National Primary Routes
- Improvements to Station Parking
- Sites of Special Scientific Interest (SSSIs)
- Local Wildlife and Geological Sites
- Local Nature Reserves
- Non-Statutory Nature Reserves
- Ancient Woodland
- Conservation Areas
- Existing Waste Management Facilities
- Protected Open Space



Scale@ A3:1:20,000



Ordnance Survey data © Crown copyright and database right 2022. OS 100030994



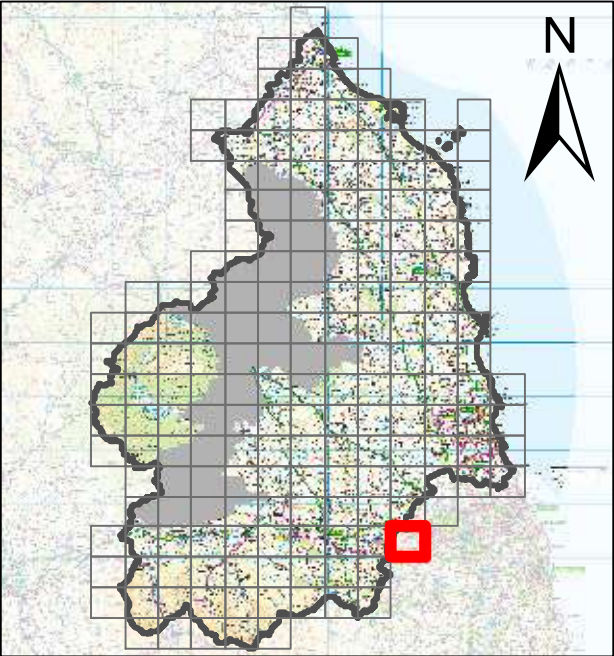
Northumberland Local Plan

Legend

- Green Belt
- Sites of Special Scientific Interest (SSSIs)
- Local Wildlife and Geological Sites
- Non-Statutory Nature Reserves
- Ancient Woodland
- Protected Open Space








Scale@ A3:1:20,000



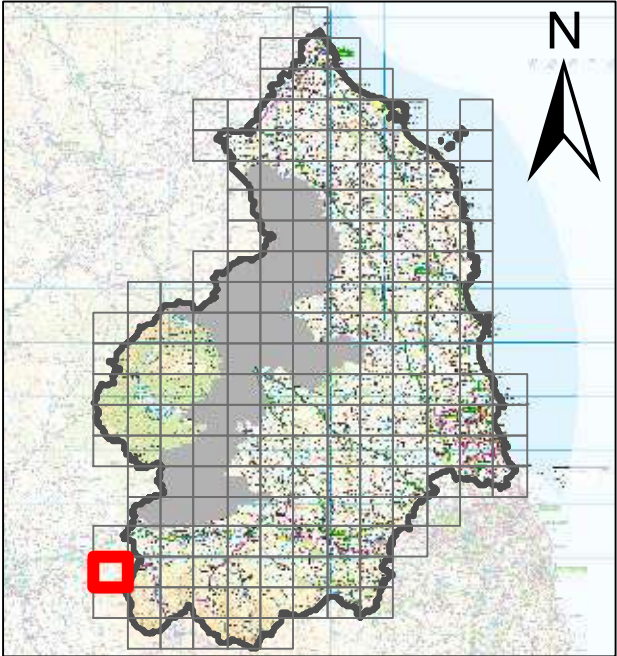


Northumberland Local Plan

Legend

-  Special Protection Areas (SPAs)
-  Special Areas of Conservation (SACs)
-  Sites of Special Scientific Interest (SSSIs)
-  Areas of Outstanding Natural Beauty (AONBs)
-  North Pennines AONB and UNESCO Global Geopark

Scale@ A3:1:20,000



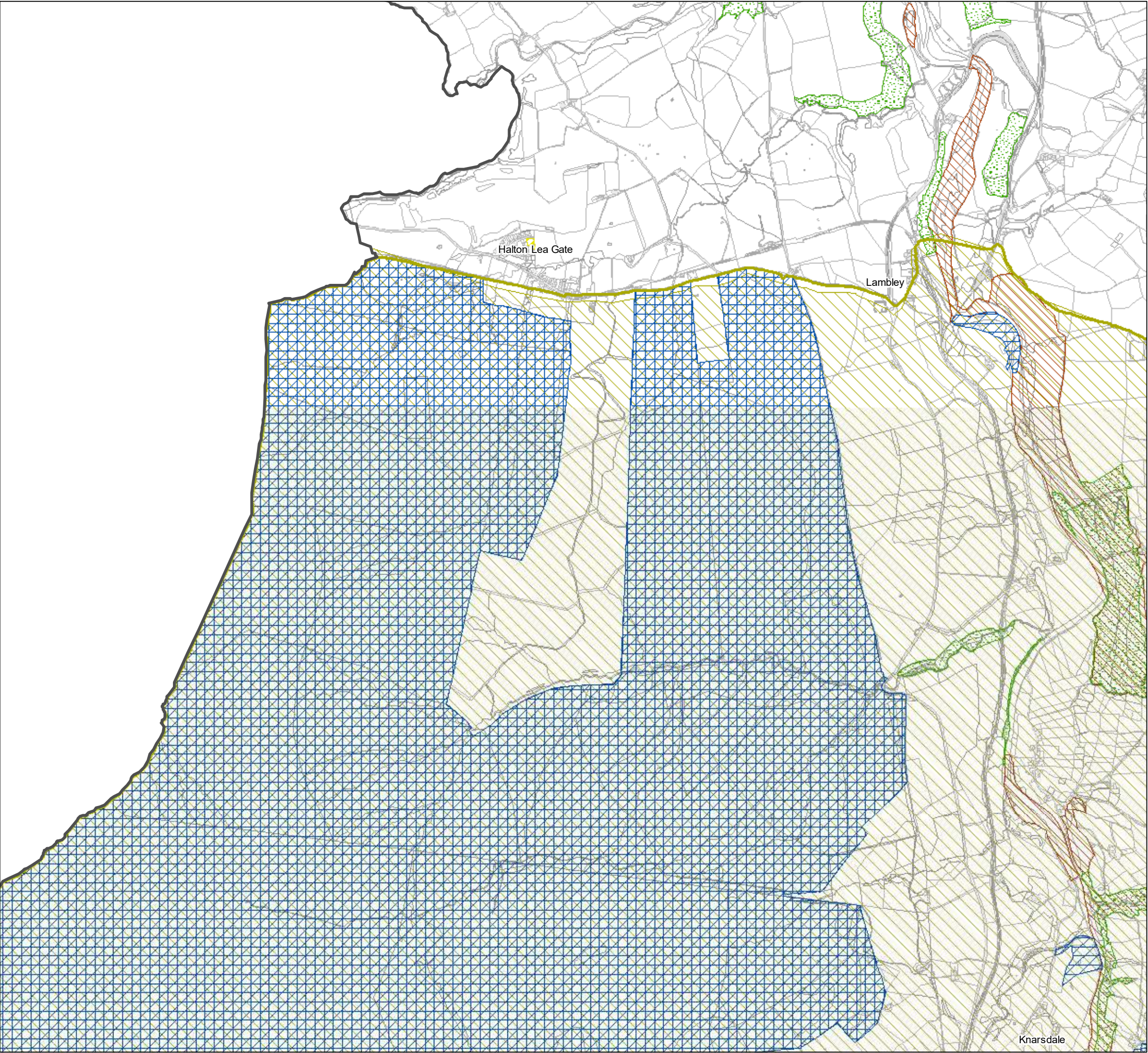
Ordnance Survey data © Crown copyright and database right 2022. OS 100030994



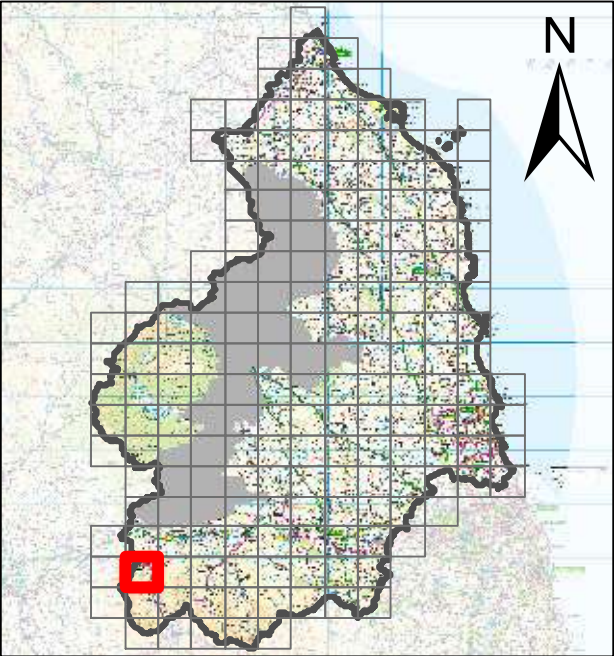
Northumberland Local Plan

Legend

- Special Protection Areas (SPAs)
- Special Areas of Conservation (SACs)
- Sites of Special Scientific Interest (SSSIs)
- Local Wildlife and Geological Sites
- Ancient Woodland
- Areas of Outstanding Natural Beauty (AONBs)
- North Pennines AONB and UNESCO Global Geopark
- Protected Open Space



Scale@ A3:1:20,000

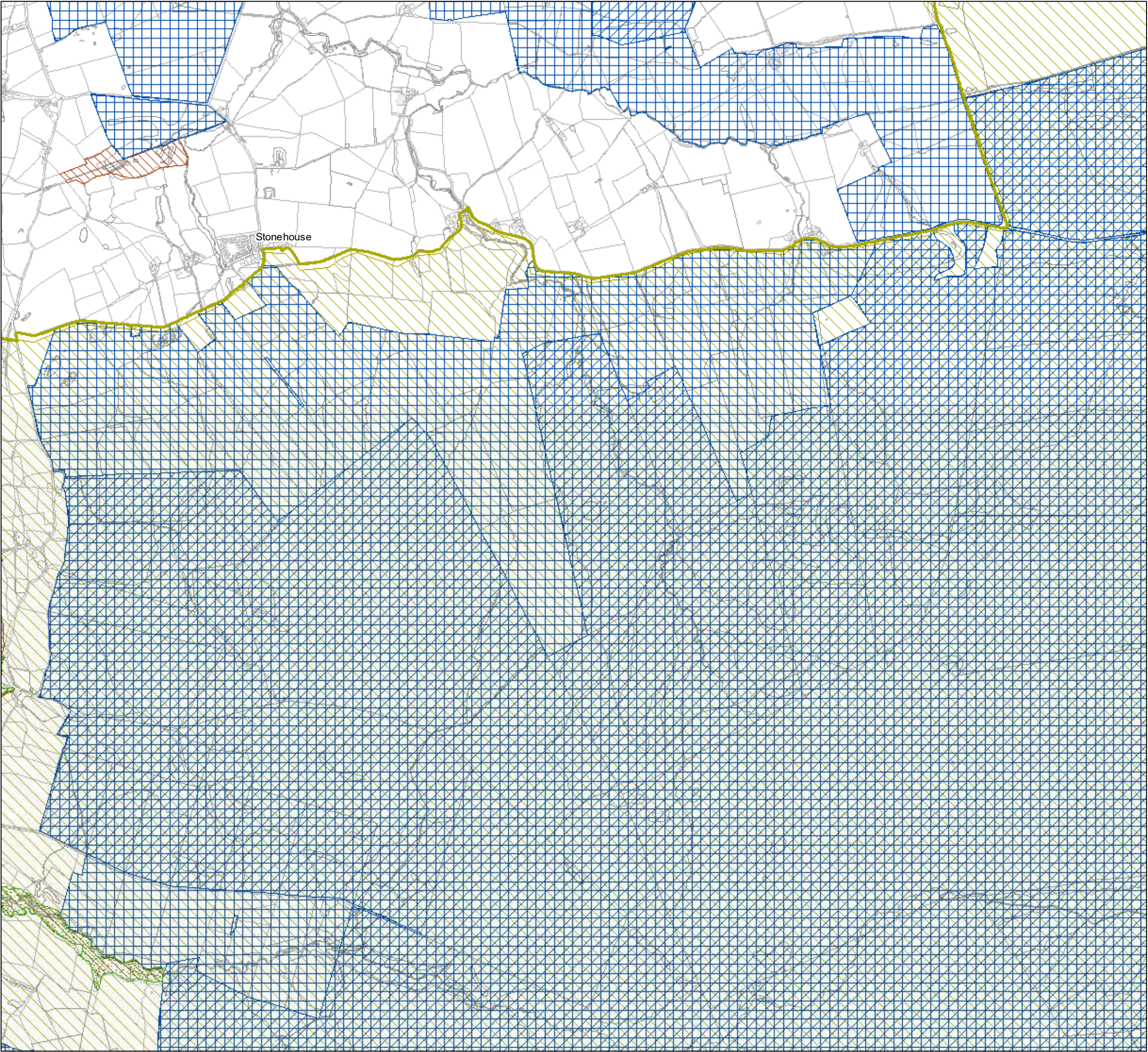




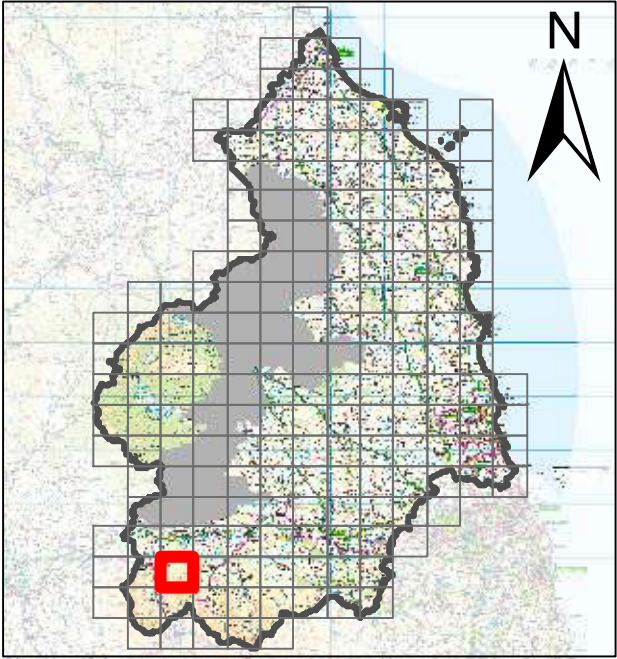
Northumberland Local Plan

Legend

- Special Protection Areas (SPAs)
- Special Areas of Conservation (SACs)
- Sites of Special Scientific Interest (SSSIs)
- Local Wildlife and Geological Sites
- Ancient Woodland
- Areas of Outstanding Natural Beauty (AONBs)
- North Pennines AONB and UNESCO Global Geopark



Scale@ A3:1:20,000



Ordnance Survey data © Crown copyright and database right 2022. OS 100030994

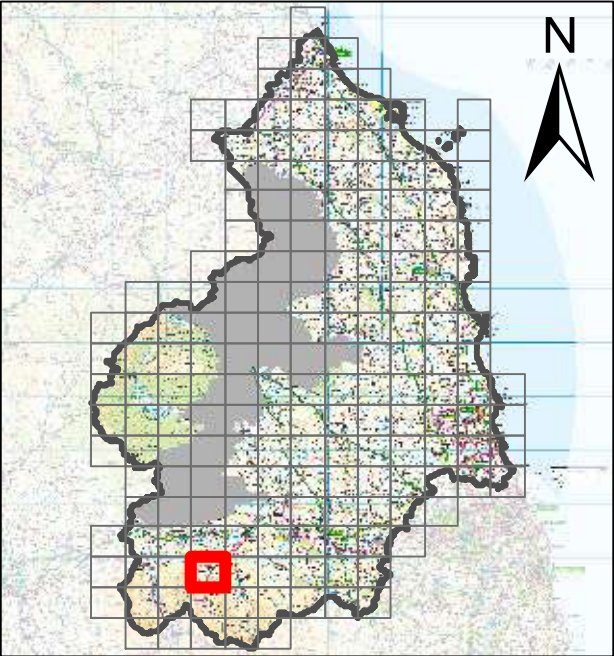


Northumberland Local Plan

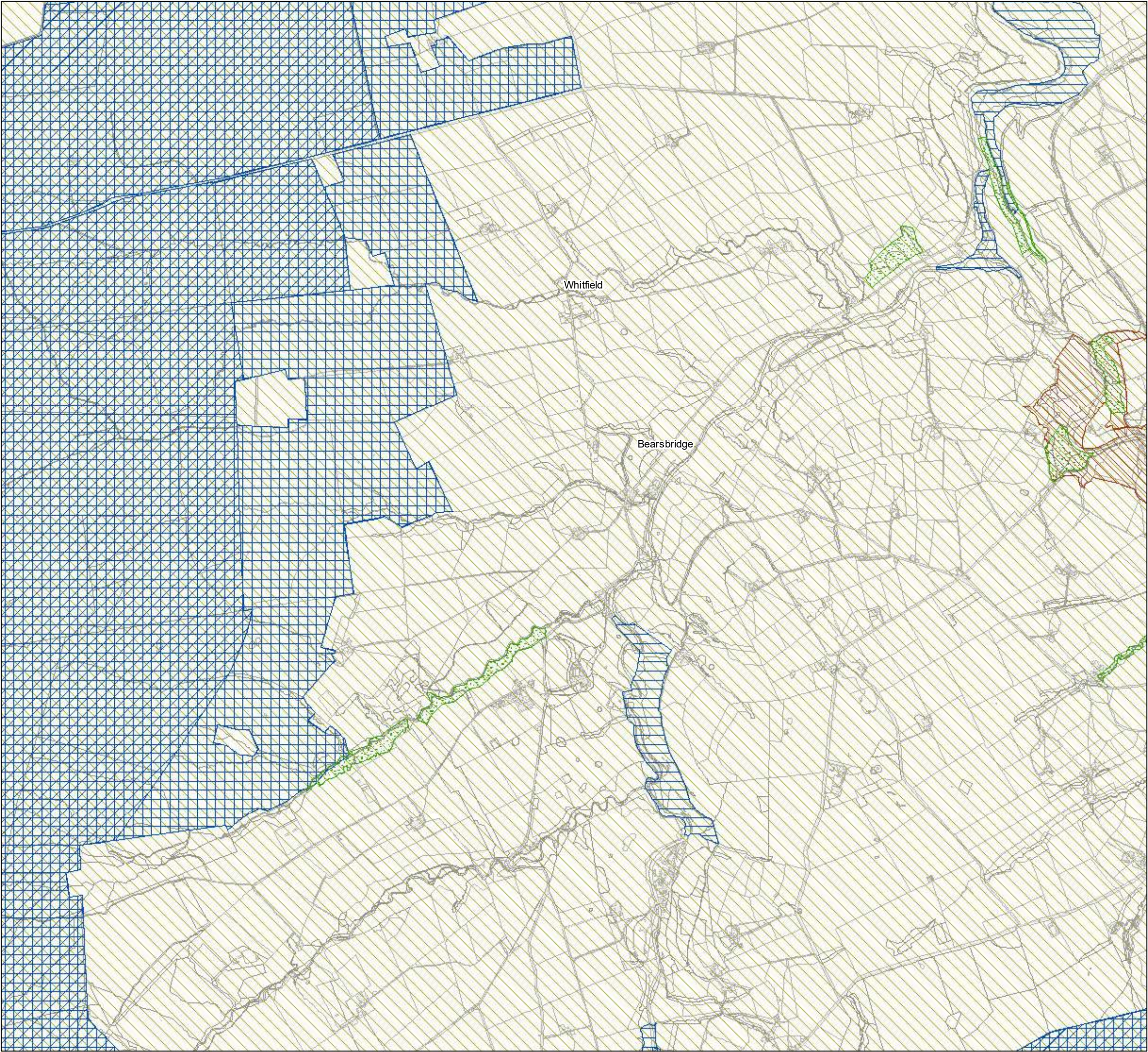
Legend

- Special Protection Areas (SPAs)
- Special Areas of Conservation (SACs)
- Sites of Special Scientific Interest (SSSIs)
- Local Wildlife and Geological Sites
- Ancient Woodland
- Areas of Outstanding Natural Beauty (AONBs)
- North Pennines AONB and UNESCO Global Geopark

Scale@ A3:1:20,000



Ordnance Survey data © Crown copyright and database right 2022. OS 100030994

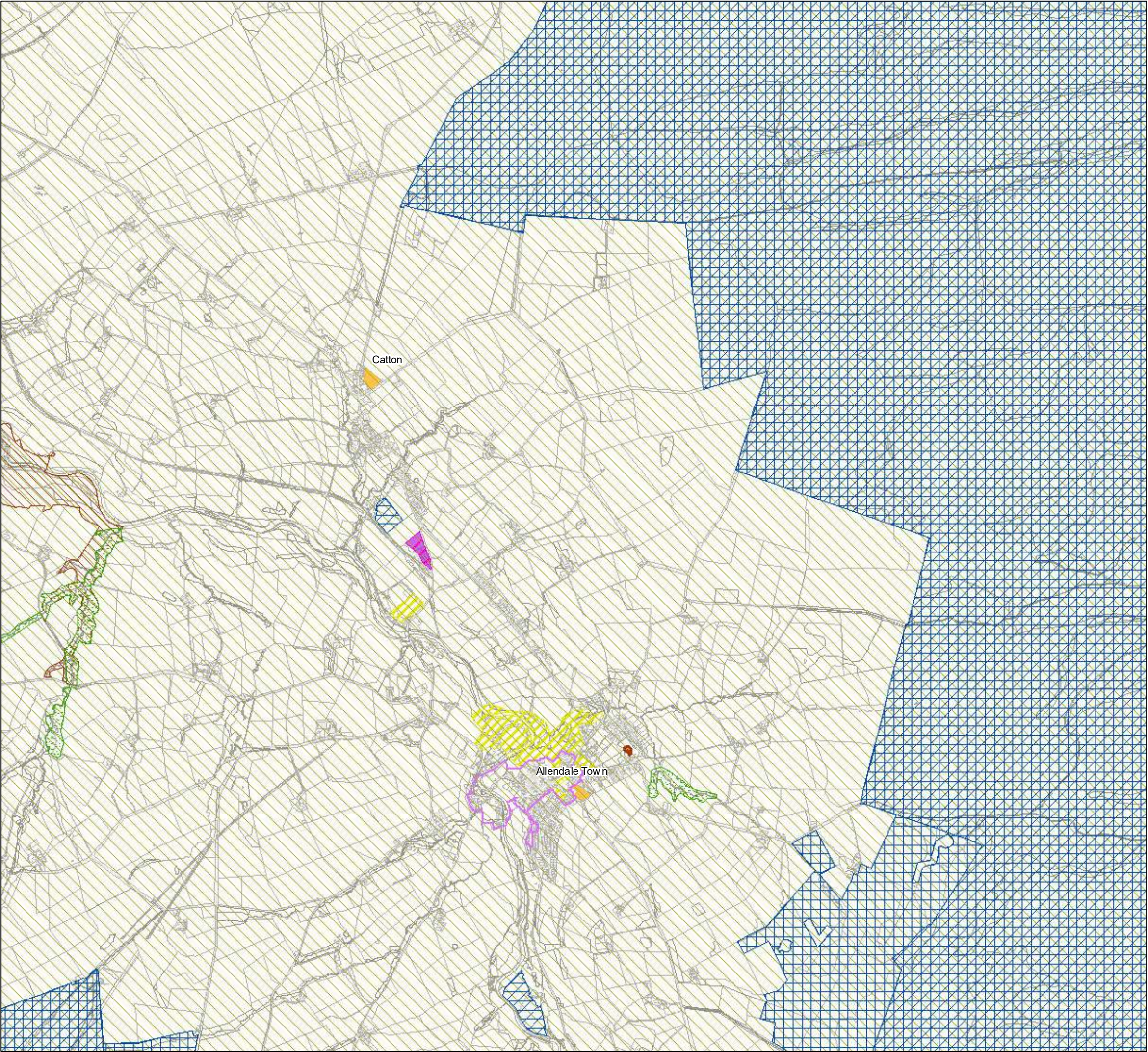




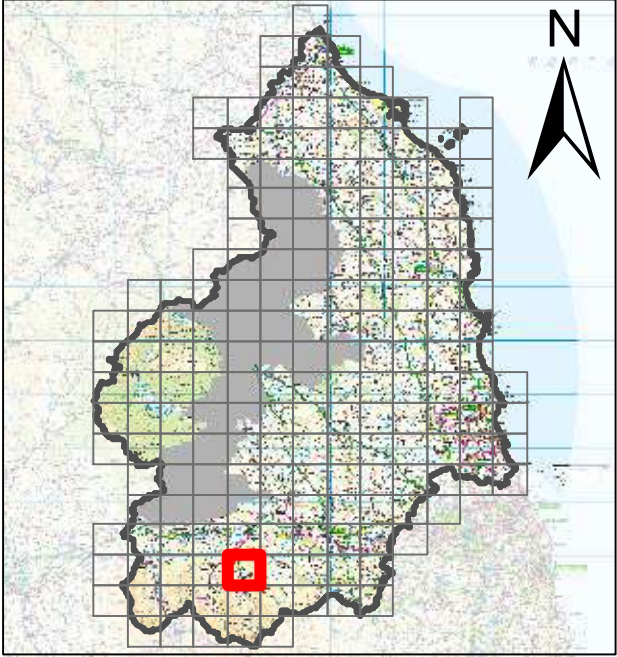
Northumberland Local Plan

Legend

- General Employment Land Allocations
- Areas for Flexible Employment Uses
- Housing Development Site Allocations
- Special Protection Areas (SPAs)
- Special Areas of Conservation (SACs)
- Sites of Special Scientific Interest (SSSIs)
- Local Wildlife and Geological Sites
- Ancient Woodland
- Areas of Outstanding Natural Beauty (AONBs)
- North Pennines AONB and UNESCO Global Geopark
- Conservation Areas
- Existing Waste Management Facilities
- Protected Open Space



Scale@ A3:1:20,000



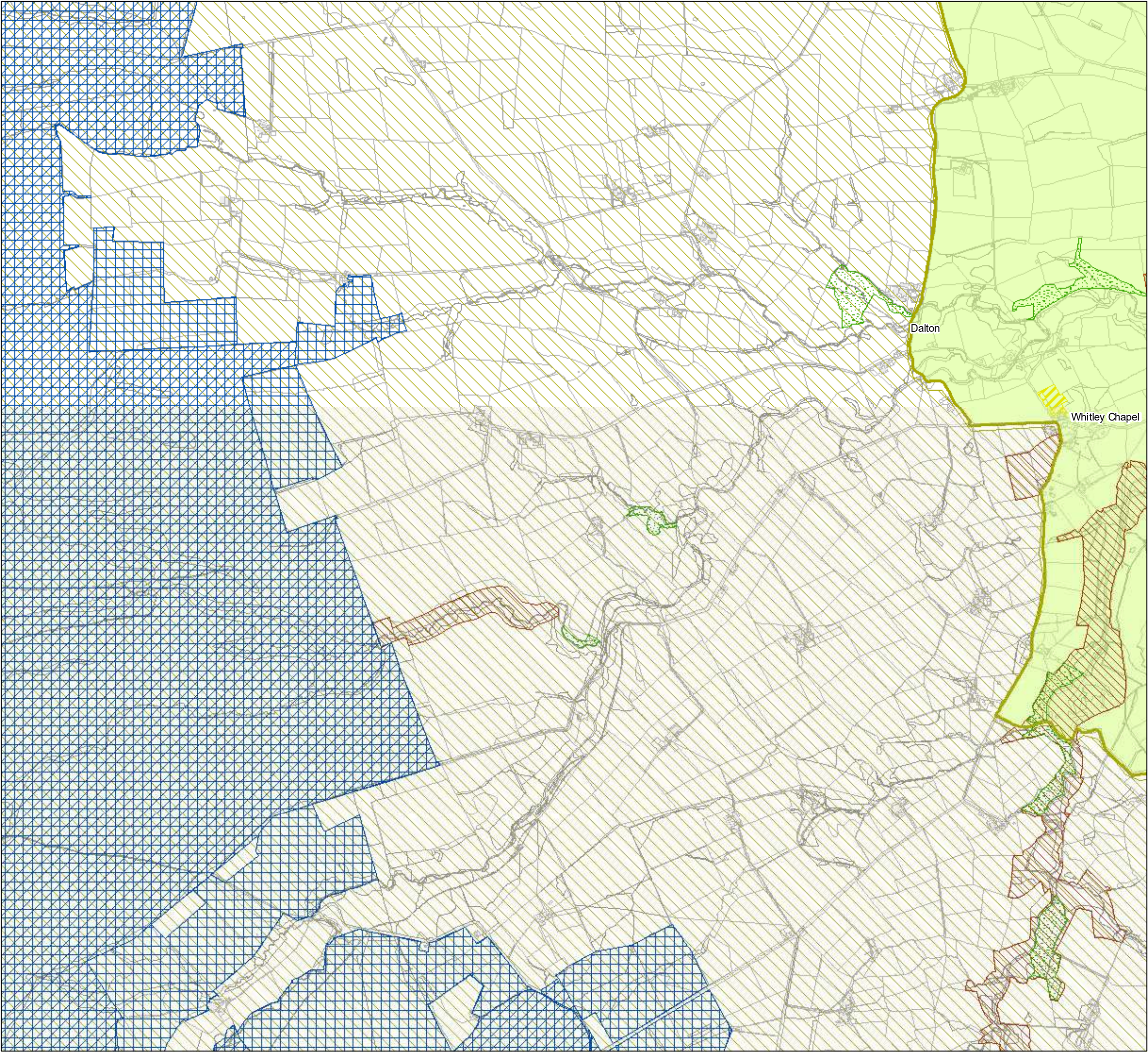
Ordnance Survey data © Crown copyright and database right 2022. OS 100030994



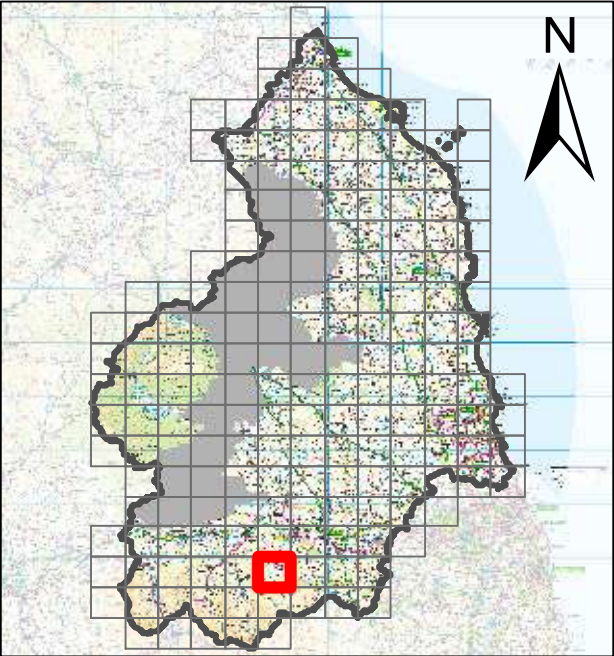
Northumberland Local Plan

Legend

- Green Belt
- Special Protection Areas (SPAs)
- Special Areas of Conservation (SACs)
- Sites of Special Scientific Interest (SSSIs)
- Local Wildlife and Geological Sites
- Ancient Woodland
- Areas of Outstanding Natural Beauty (AONBs)
- North Pennines AONB and UNESCO Global Geopark
- Protected Open Space



Scale@ A3:1:20,000

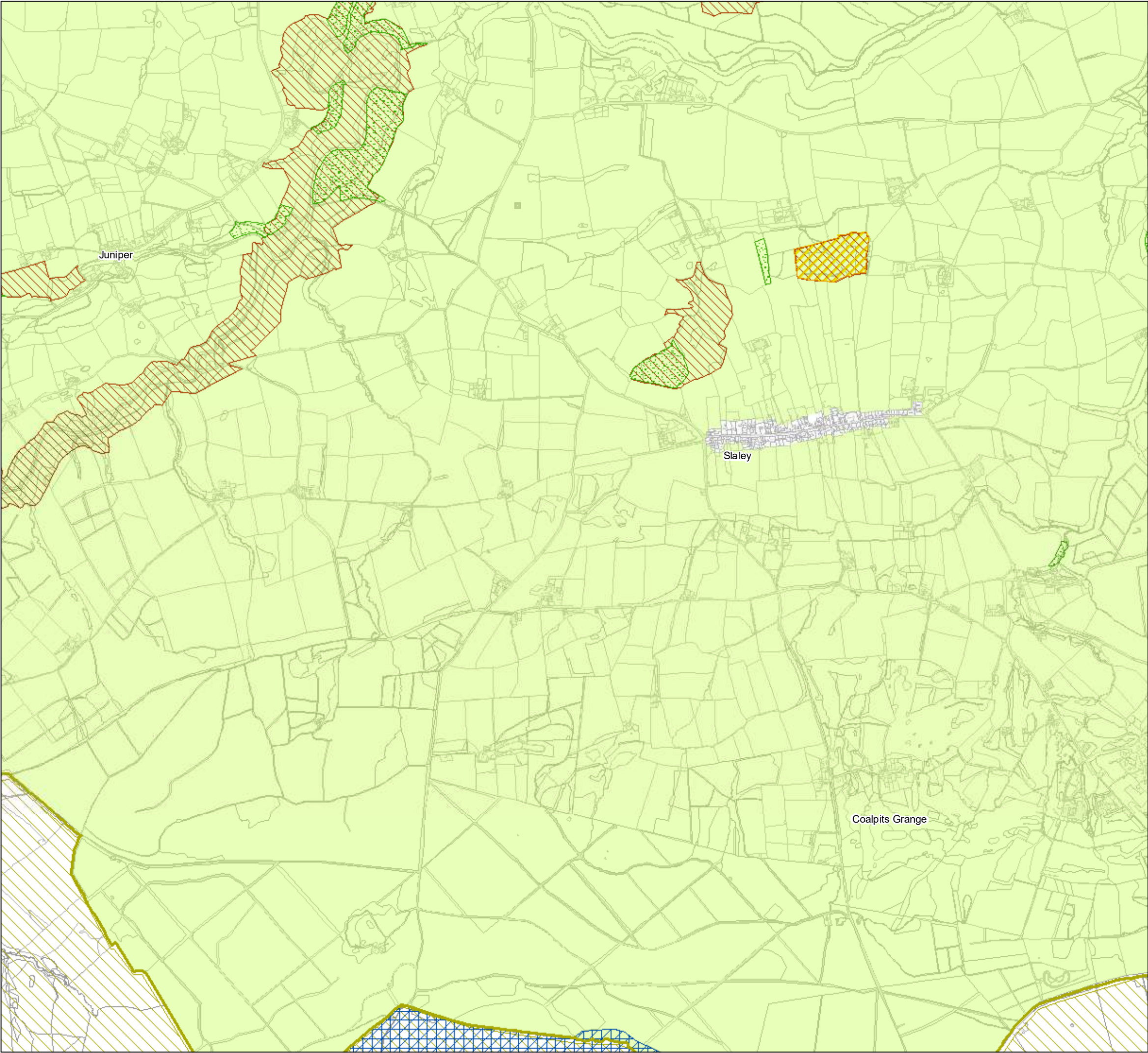




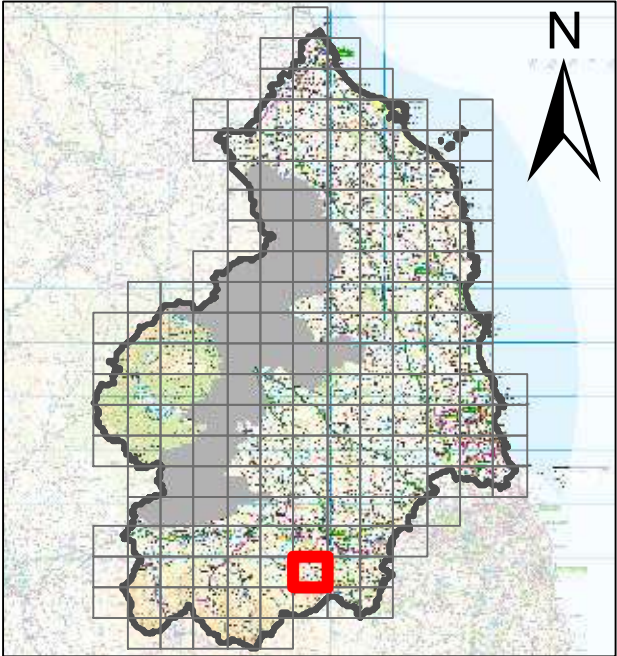
Northumberland Local Plan

Legend

- Green Belt
- Special Protection Areas (SPAs)
- Special Areas of Conservation (SACs)
- Sites of Special Scientific Interest (SSSIs)
- Local Wildlife and Geological Sites
- Non-Statutory Nature Reserves
- Ancient Woodland
- Areas of Outstanding Natural Beauty (AONBs)
- North Pennines AONB and UNESCO Global Geopark
- Protected Open Space



Scale@ A3:1:20,000

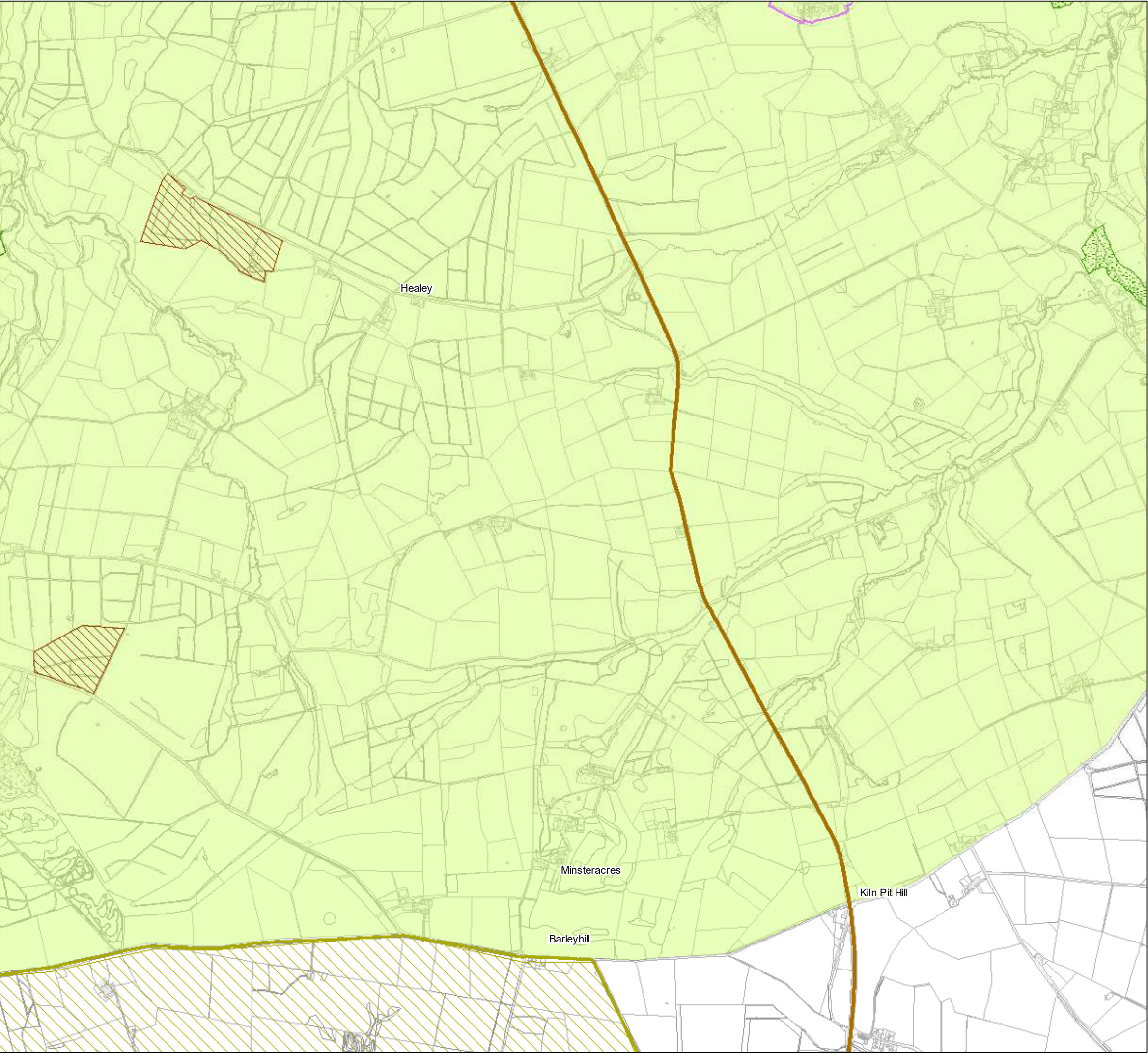


Ordnance Survey data © Crown copyright and database right 2022. OS 100030994

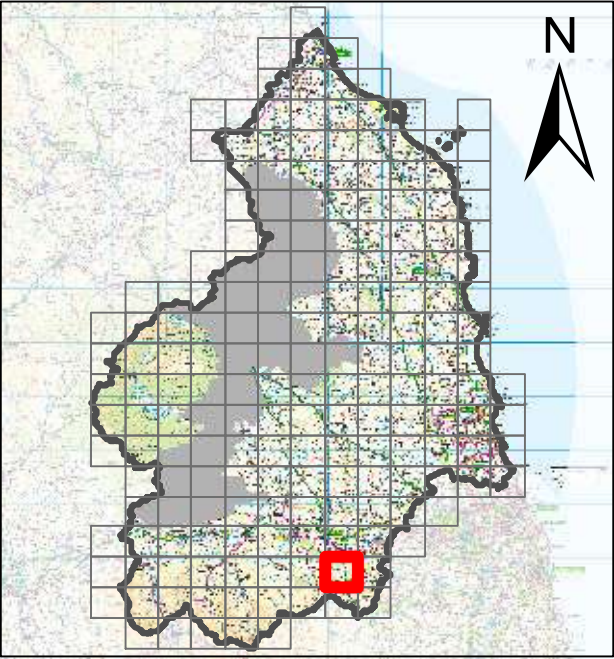


Legend

- Green Belt
- National Primary Routes
- Local Wildlife and Geological Sites
- Ancient Woodland
- Areas of Outstanding Natural Beauty (AONBs)
- North Pennines AONB and UNESCO Global Geopark
- Conservation Areas



Scale@ A3:1:20,000

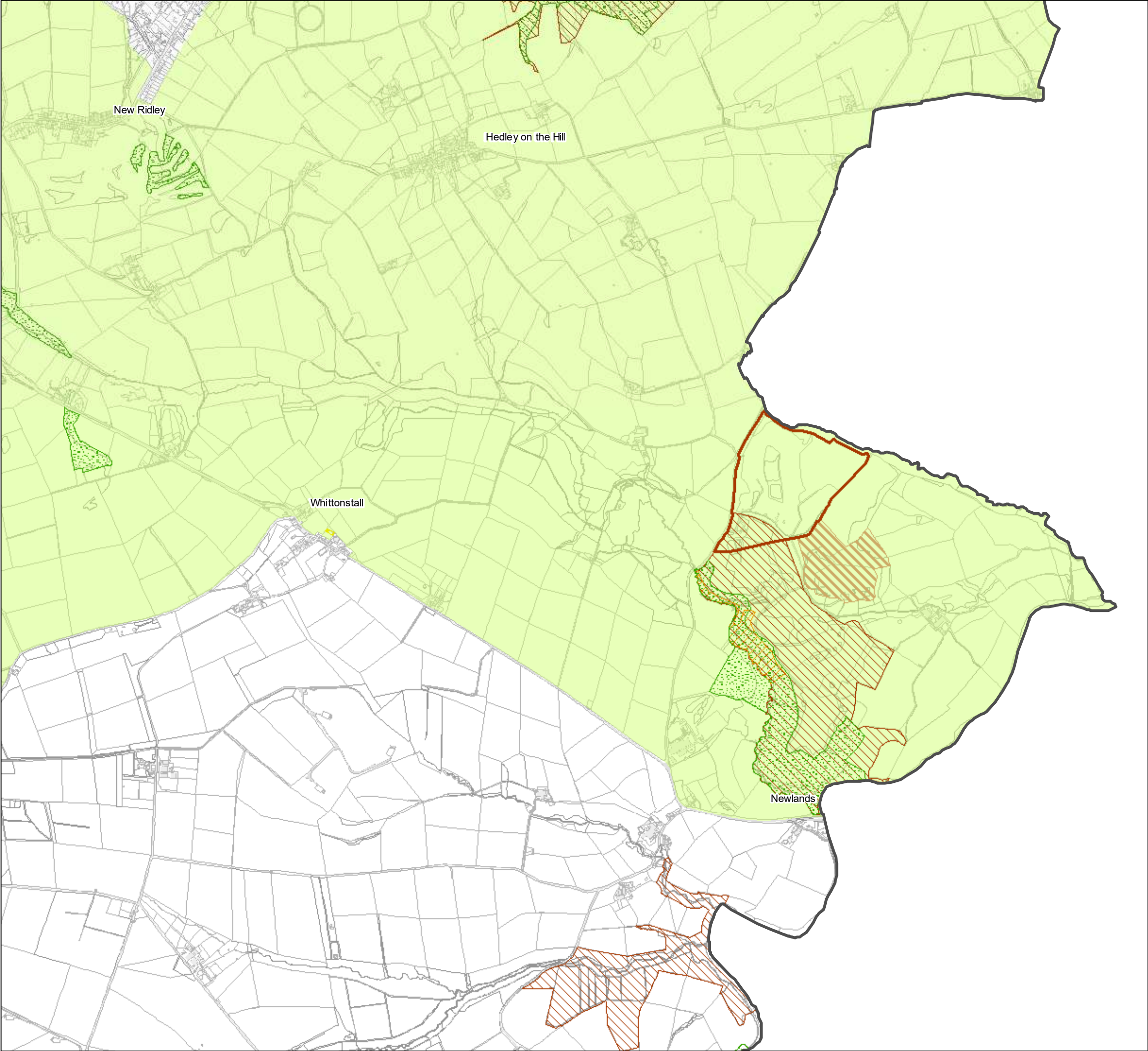




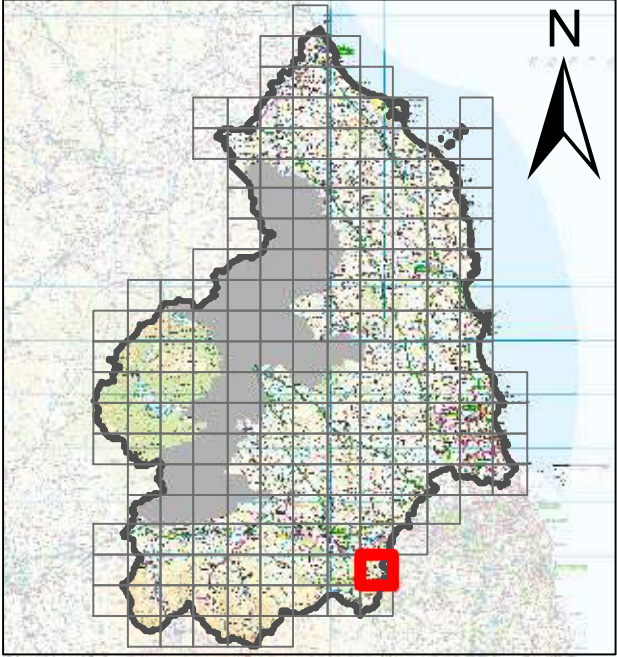
Northumberland Local Plan

Legend

- Green Belt
- Local Wildlife and Geological Sites
- Non-Statutory Nature Reserves
- Ancient Woodland
- Aggregate Mineral Site Allocations - Sand and Gravel
- Existing Waste Management Facilities
- Protected Open Space



Scale@ A3:1:20,000








Ordnance Survey data © Crown copyright and database right 2022. OS 100030994

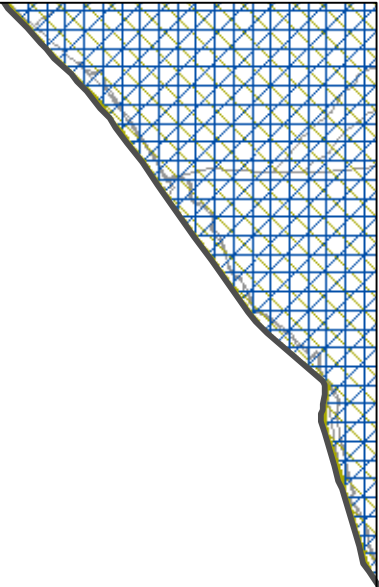
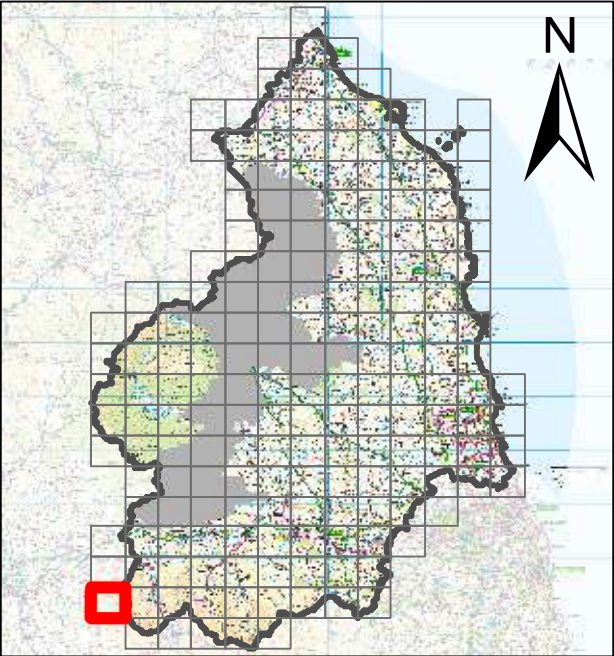


Northumberland Local Plan

Legend

-  Special Protection Areas (SPAs)
-  Special Areas of Conservation (SACs)
-  Sites of Special Scientific Interest (SSSIs)
-  Areas of Outstanding Natural Beauty (AONBs)
-  North Pennines AONB and UNESCO Global Geopark

Scale@ A3:1:20,000

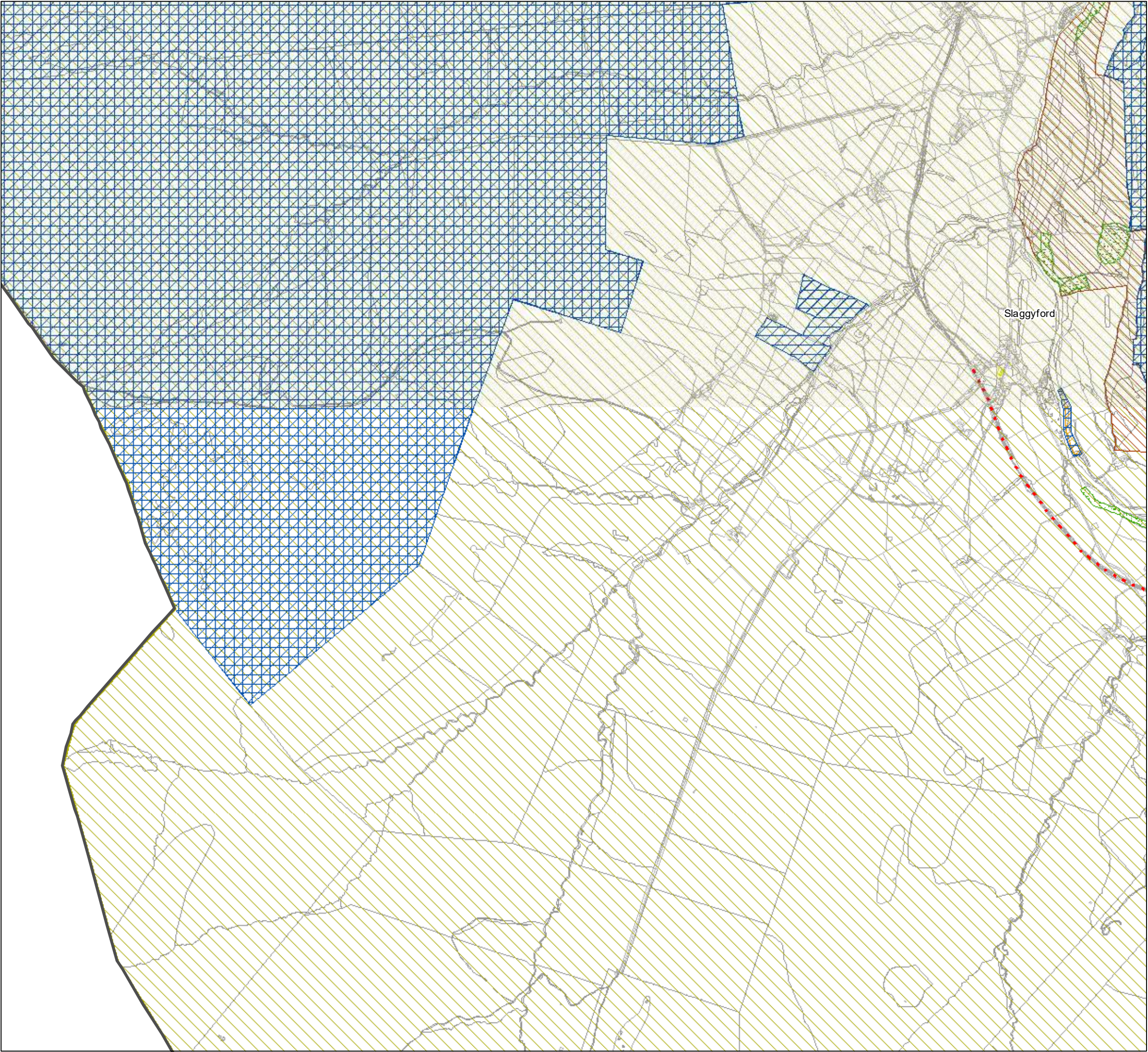




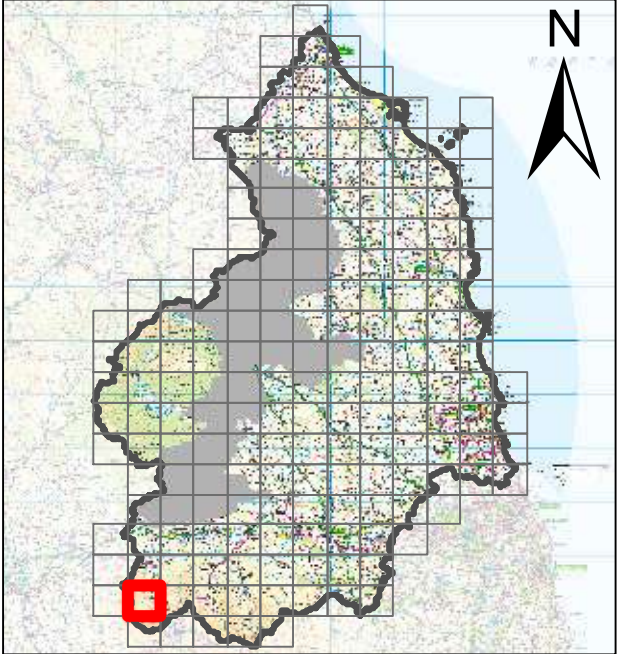
Northumberland Local Plan

Legend

- Line Protected for Future Rail Use
- Special Protection Areas (SPAs)
- Special Areas of Conservation (SACs)
- Sites of Special Scientific Interest (SSSIs)
- Local Wildlife and Geological Sites
- Non-Statutory Nature Reserves
- Ancient Woodland
- Areas of Outstanding Natural Beauty (AONBs)
- North Pennines AONB and UNESCO Global Geopark
- Protected Open Space



Scale@ A3:1:20,000



Ordnance Survey data © Crown copyright and database right 2022. OS 100030994

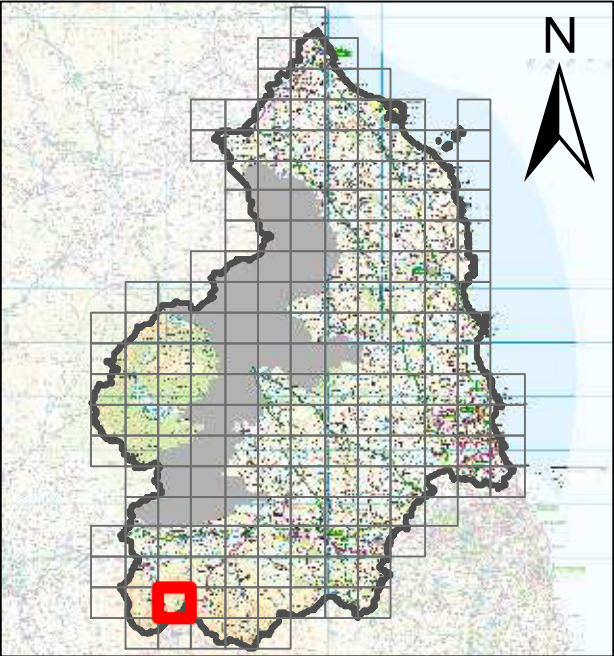


Northumberland Local Plan

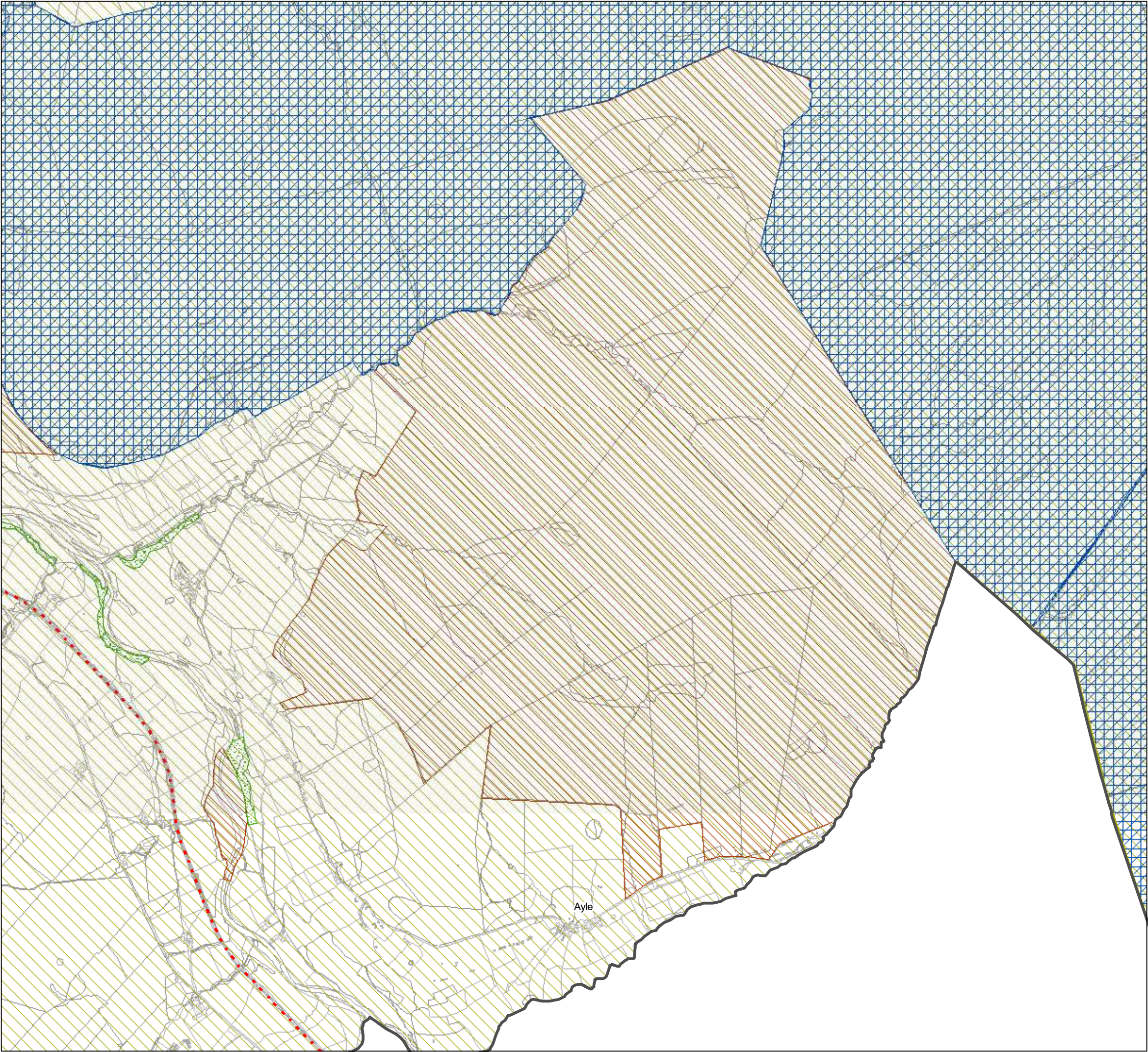
Legend

- Line Protected for Future Rail Use
- Special Protection Areas (SPAs)
- Special Areas of Conservation (SACs)
- Sites of Special Scientific Interest (SSSIs)
- Local Wildlife and Geological Sites
- Ancient Woodland
- Areas of Outstanding Natural Beauty (AONBs)
- North Pennines AONB and UNESCO Global Geopark

Scale@ A3:1:20,000









Ordnance Survey data © Crown copyright and database right 2022. OS 100030994

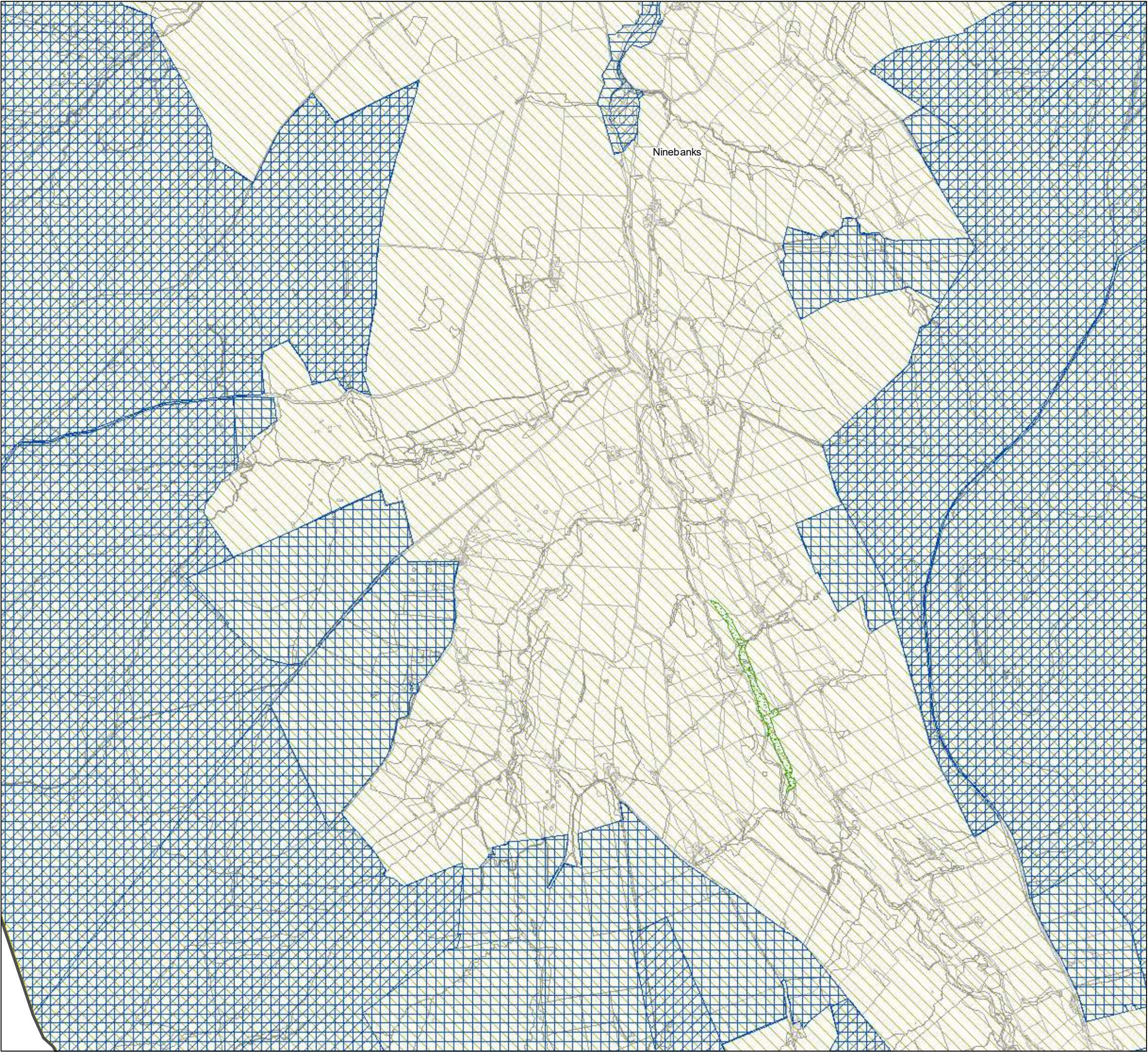




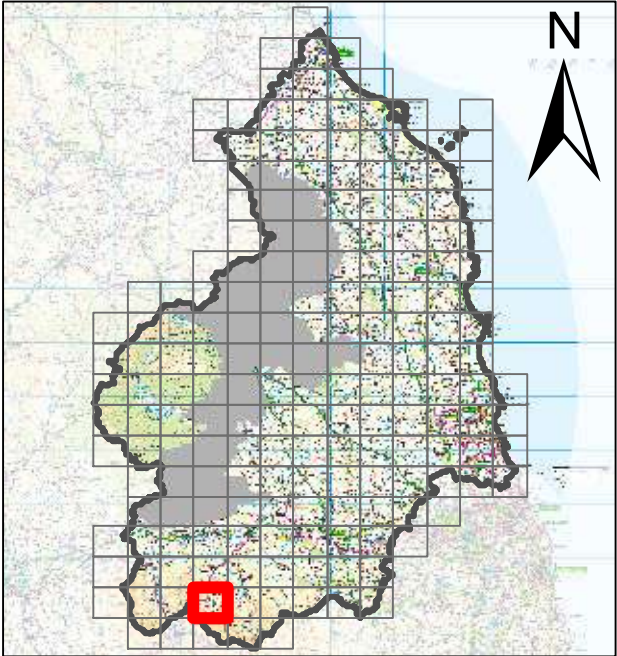
Northumberland Local Plan

Legend

-  Special Protection Areas (SPAs)
-  Special Areas of Conservation (SACs)
-  Sites of Special Scientific Interest (SSSIs)
-  Ancient Woodland
-  Areas of Outstanding Natural Beauty (AONBs)
-  North Pennines AONB and UNESCO Global Geopark



Scale@ A3:1:20,000



Ordnance Survey data © Crown copyright and database right 2022. OS 100030994

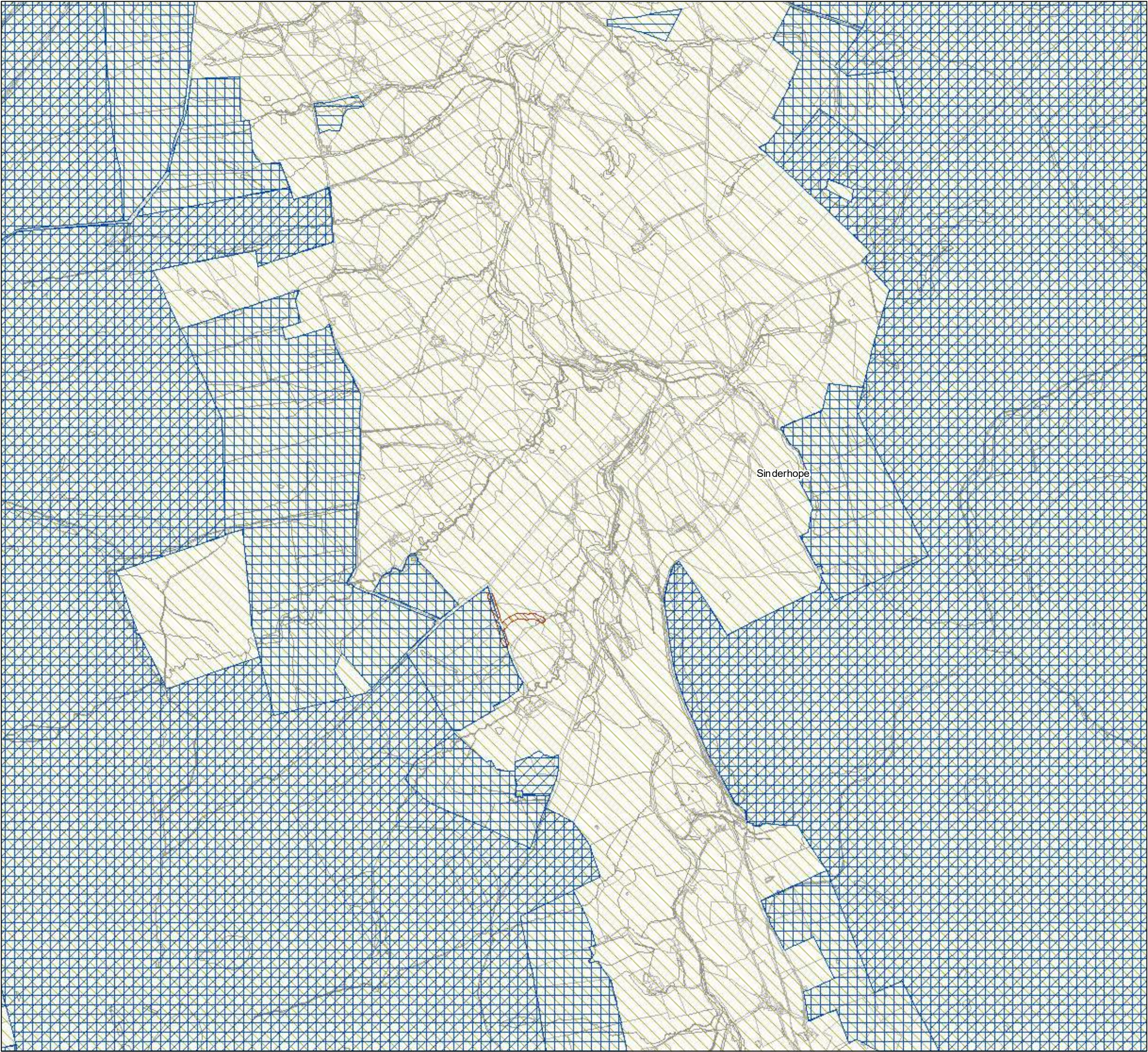
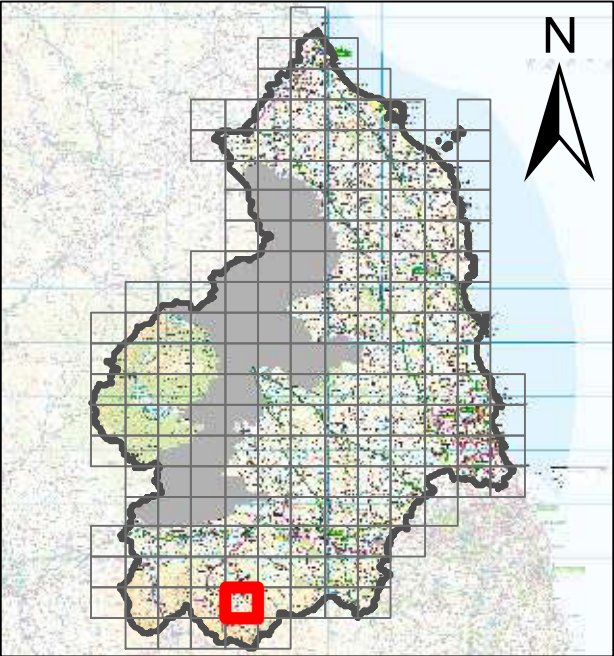


Northumberland Local Plan

Legend

- Special Protection Areas (SPAs)
- Special Areas of Conservation (SACs)
- Sites of Special Scientific Interest (SSSIs)
- Local Wildlife and Geological Sites
- Areas of Outstanding Natural Beauty (AONBs)
- North Pennines AONB and UNESCO Global Geopark

Scale@ A3:1:20,000

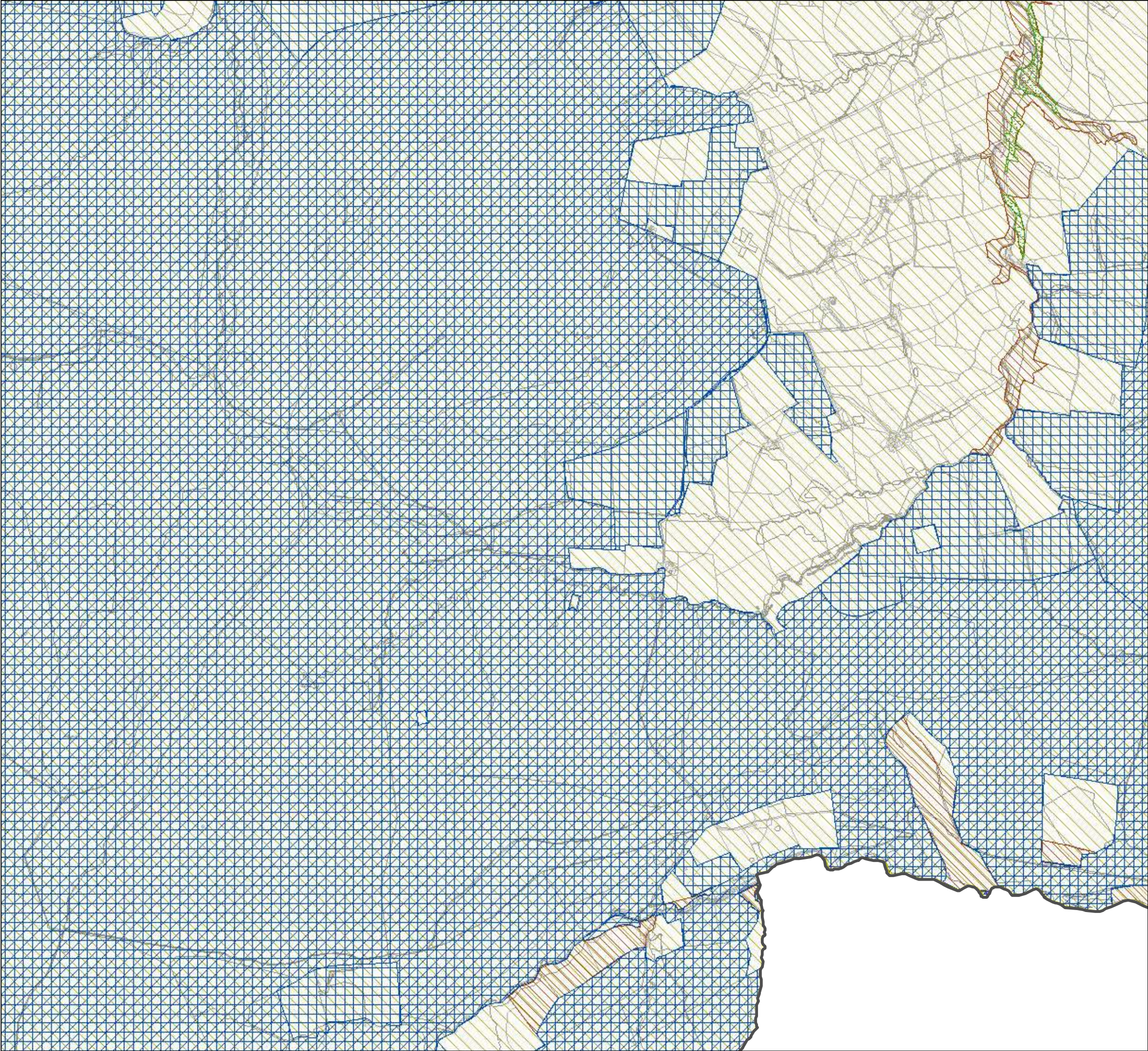




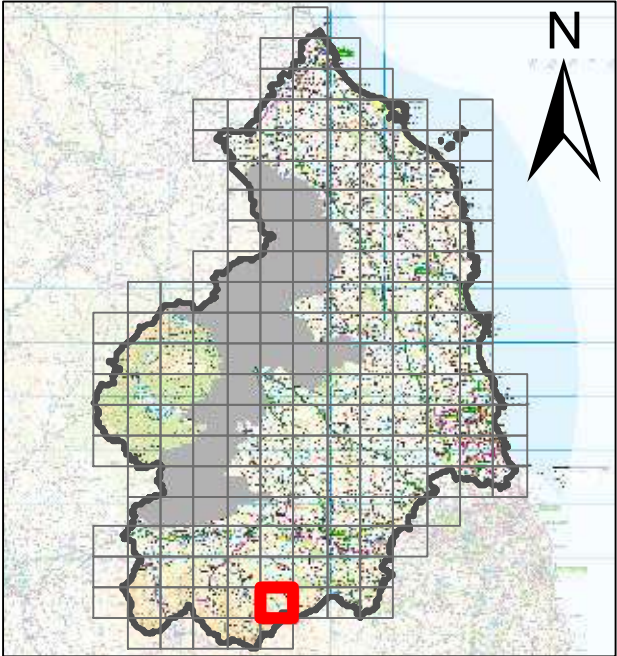
Northumberland Local Plan

Legend

-  Special Protection Areas (SPAs)
-  Special Areas of Conservation (SACs)
-  Sites of Special Scientific Interest (SSSIs)
-  Local Wildlife and Geological Sites
-  Ancient Woodland
-  Areas of Outstanding Natural Beauty (AONBs)
-  North Pennines AONB and UNESCO Global Geopark



Scale@ A3:1:20,000

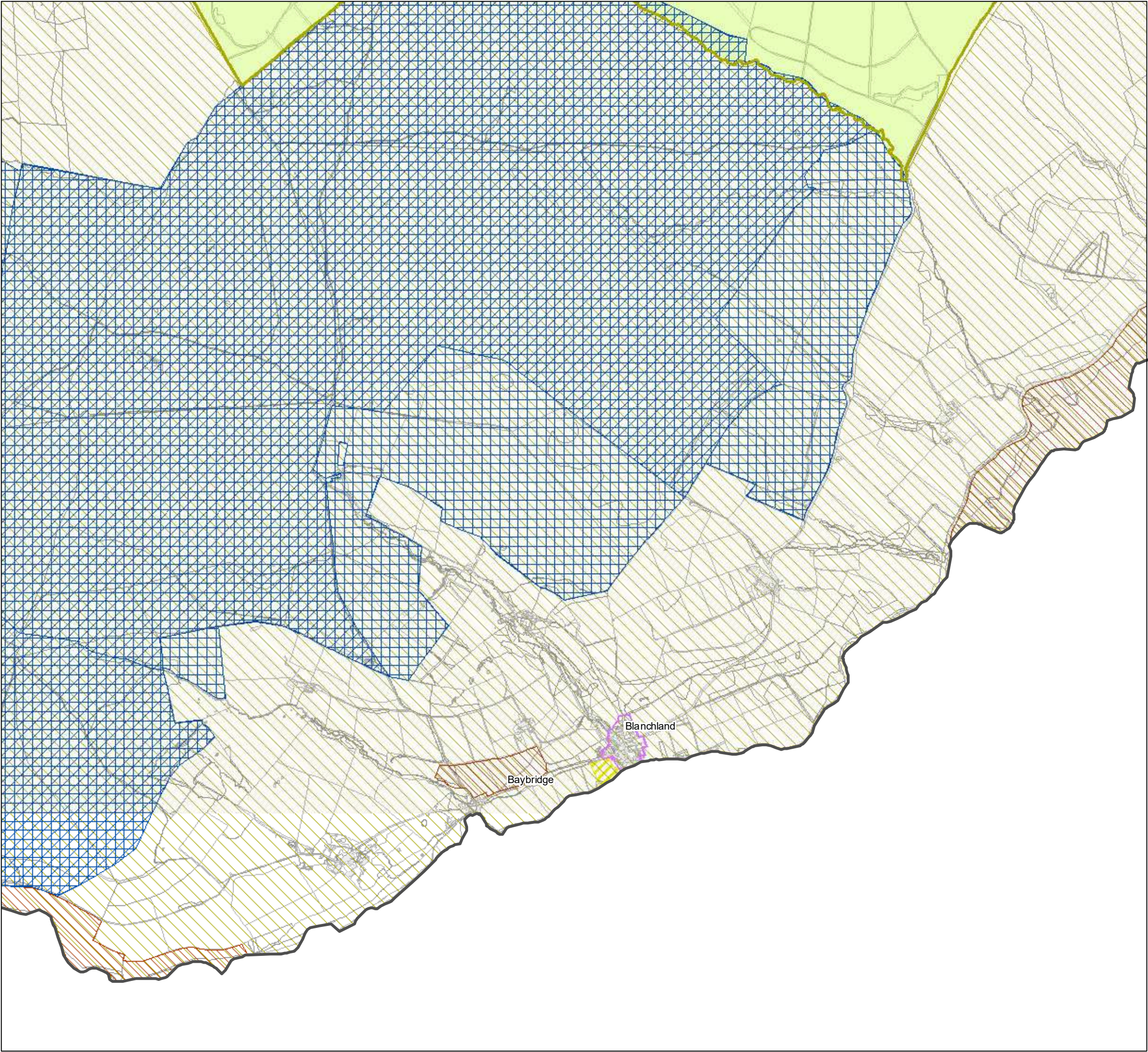
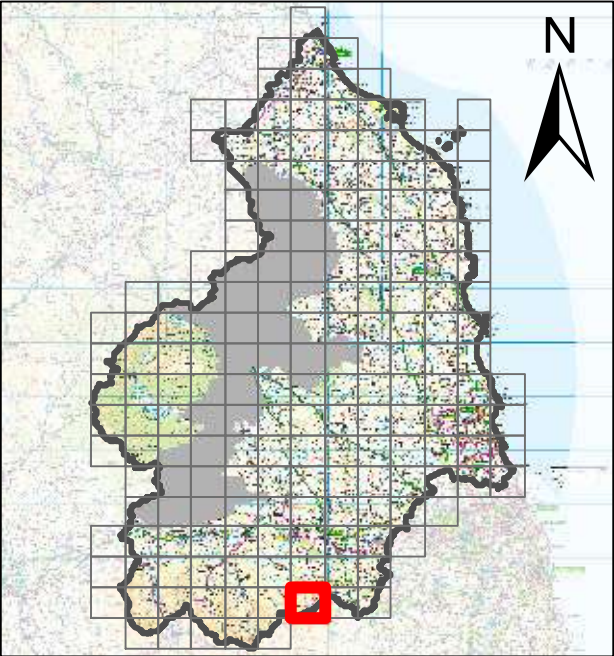


Ordnance Survey data © Crown copyright and database right 2022. OS 100030994



- Legend**
- Green Belt
  - Special Protection Areas (SPAs)
  - Special Areas of Conservation (SACs)
  - Sites of Special Scientific Interest (SSSIs)
  - Local Wildlife and Geological Sites
  - Areas of Outstanding Natural Beauty (AONBs)
  - North Pennines AONB and UNESCO Global Geopark
  - Conservation Areas
  - Protected Open Space

Scale@ A3:1:20,000

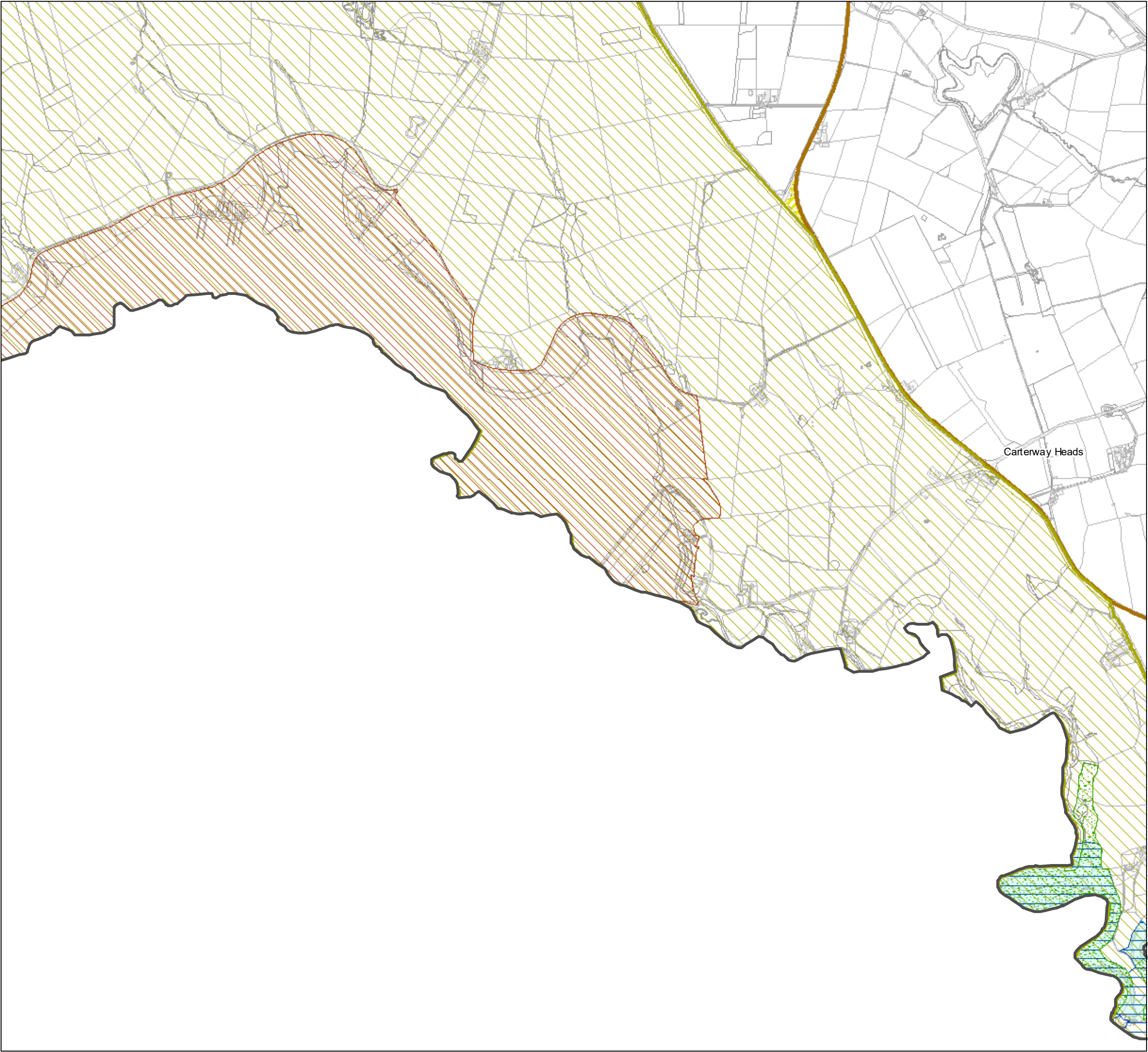




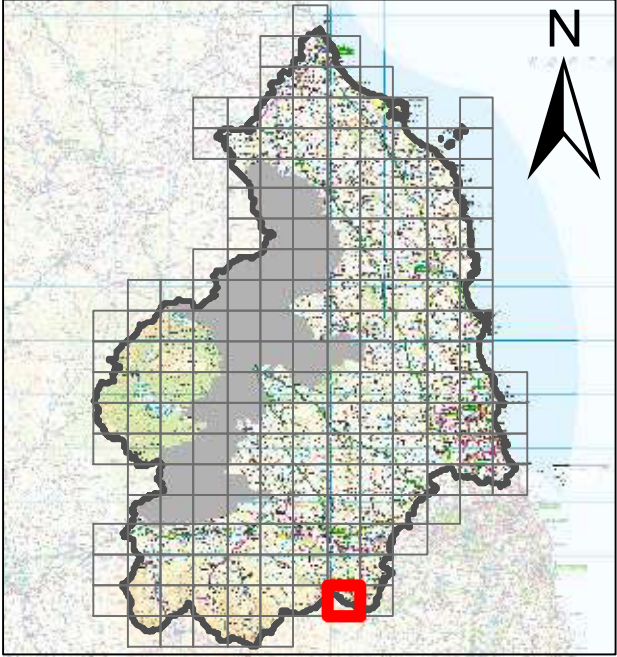
Northumberland Local Plan

Legend

- National Primary Routes
- Sites of Special Scientific Interest (SSSIs)
- National Nature Reserves
- Local Wildlife and Geological Sites
- Ancient Woodland
- Areas of Outstanding Natural Beauty (AONBs)
- North Pennines AONB and UNESCO Global Geopark
- Protected Open Space



Scale@ A3:1:20,000



Ordnance Survey data © Crown copyright and database right 2022. OS 100030994

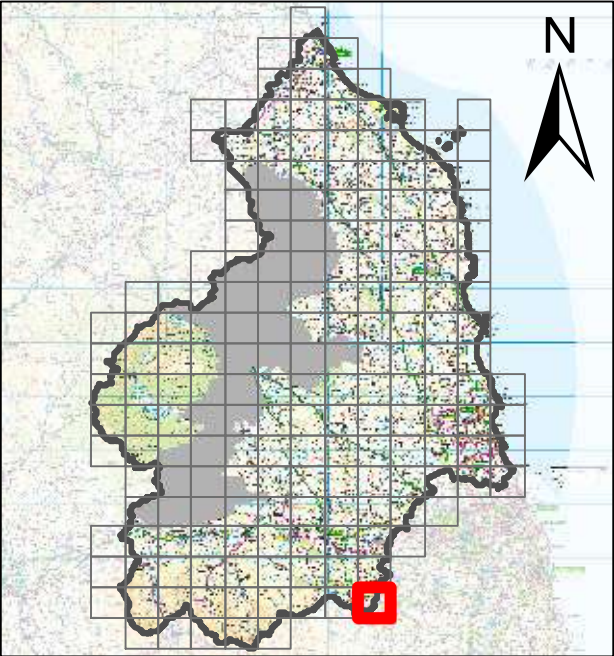


Northumberland Local Plan

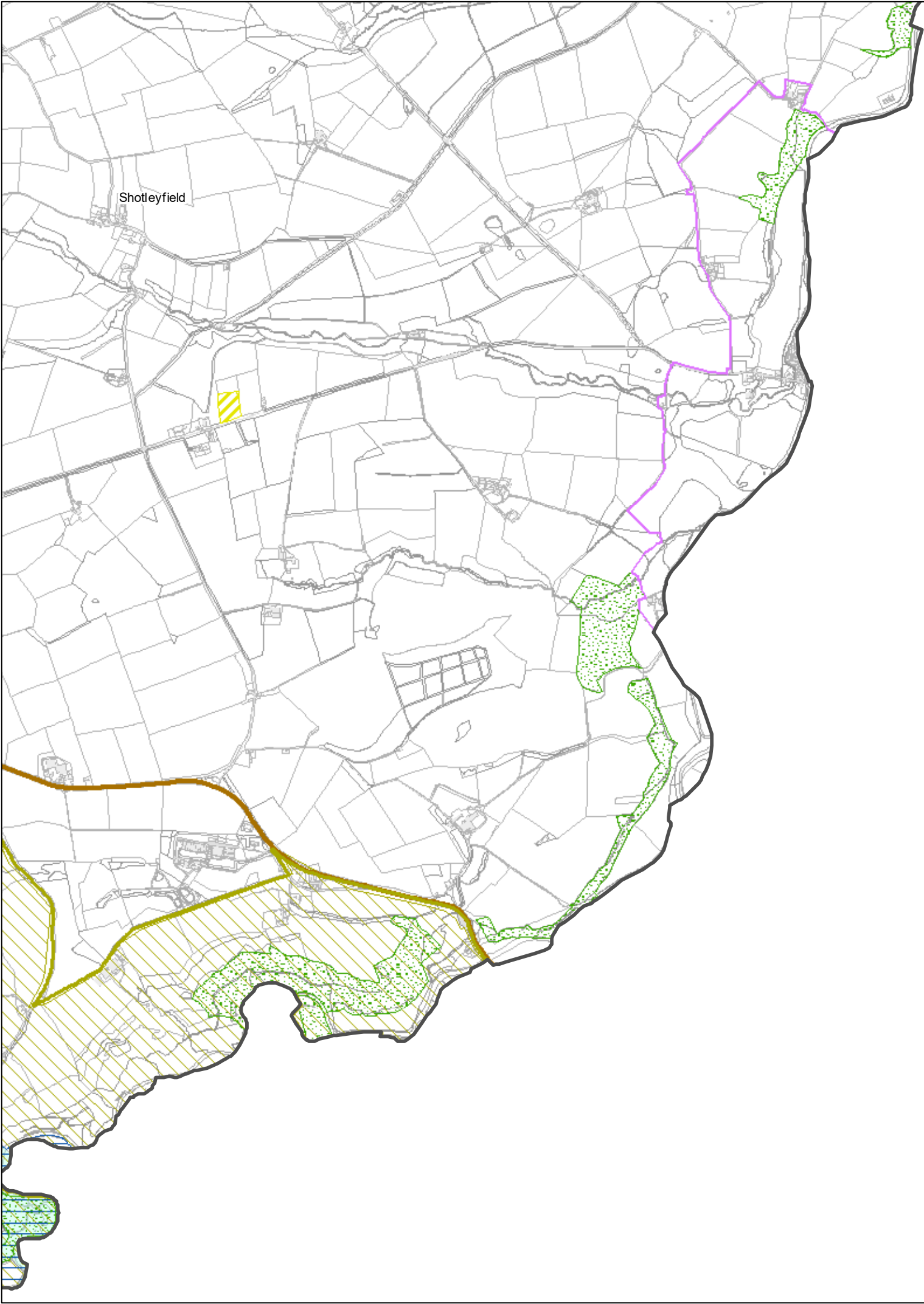
Legend

- National Primary Routes
- Sites of Special Scientific Interest (SSSIs)
- National Nature Reserves
- Ancient Woodland
- Areas of Outstanding Natural Beauty (AONBs)
- North Pennines AONB and UNESCO Global Geopark
- Conservation Areas
- Protected Open Space

Scale@ A3:1:20,000



Ordnance Survey data © Crown copyright and database right 2022. OS 100030994

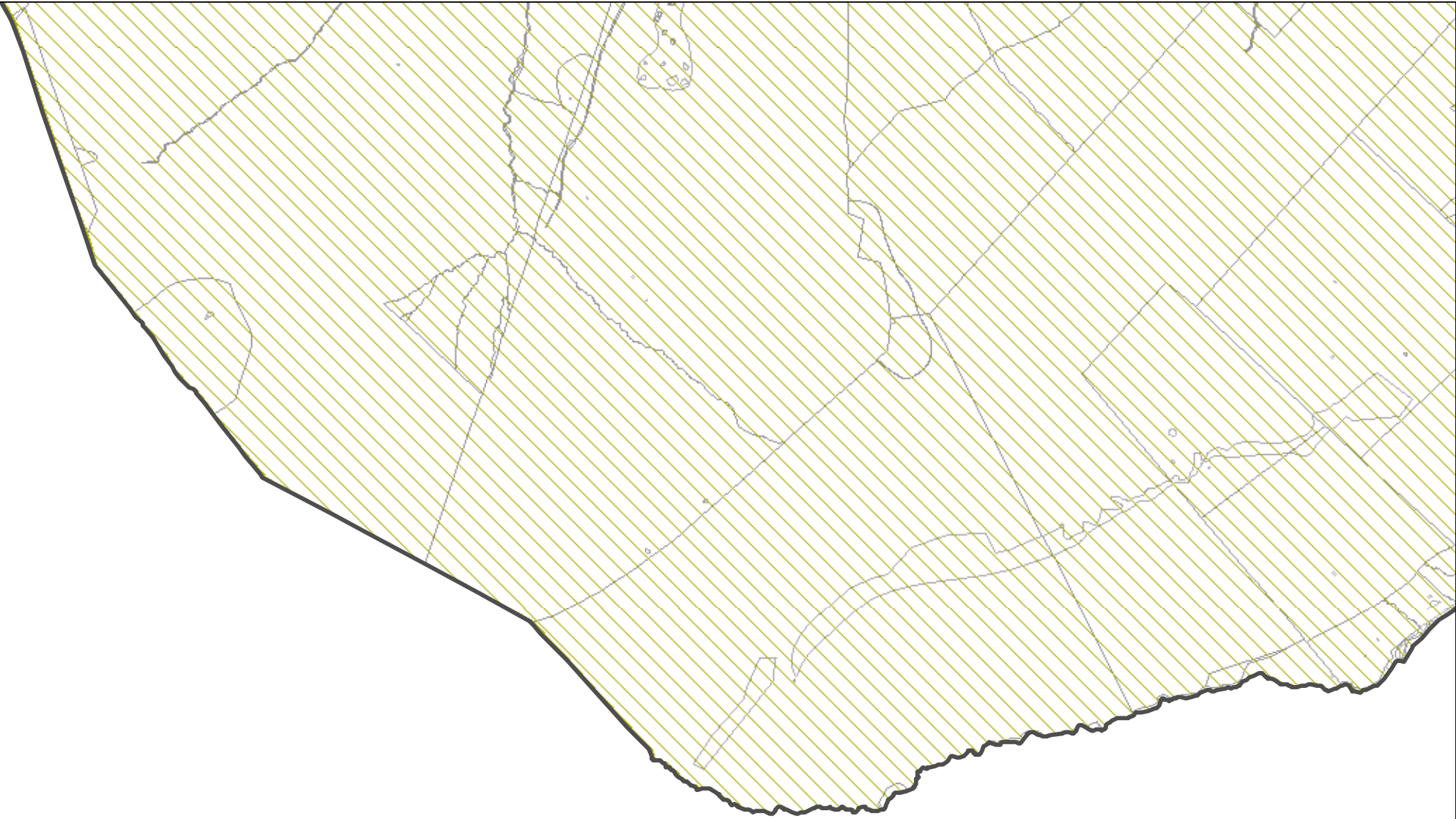




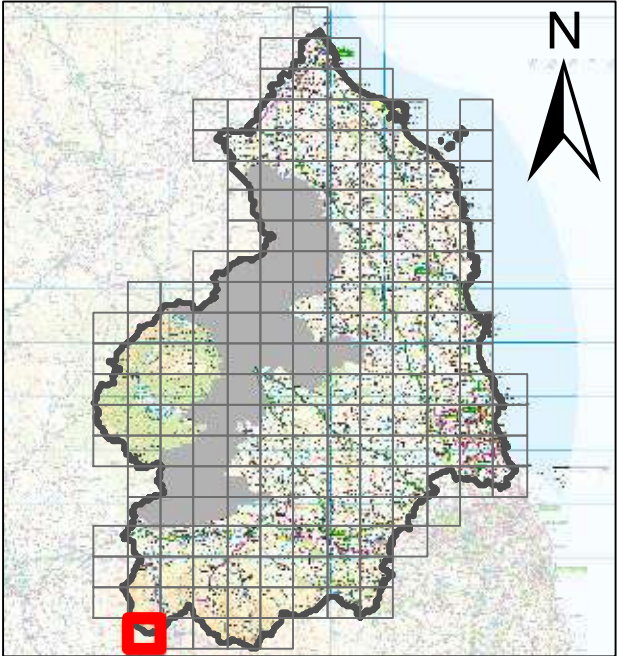
Northumberland Local Plan

Legend

- Areas of Outstanding Natural Beauty (AONBs)
- North Pennines AONB and UNESCO Global Geopark



Scale@ A3:1:20,000



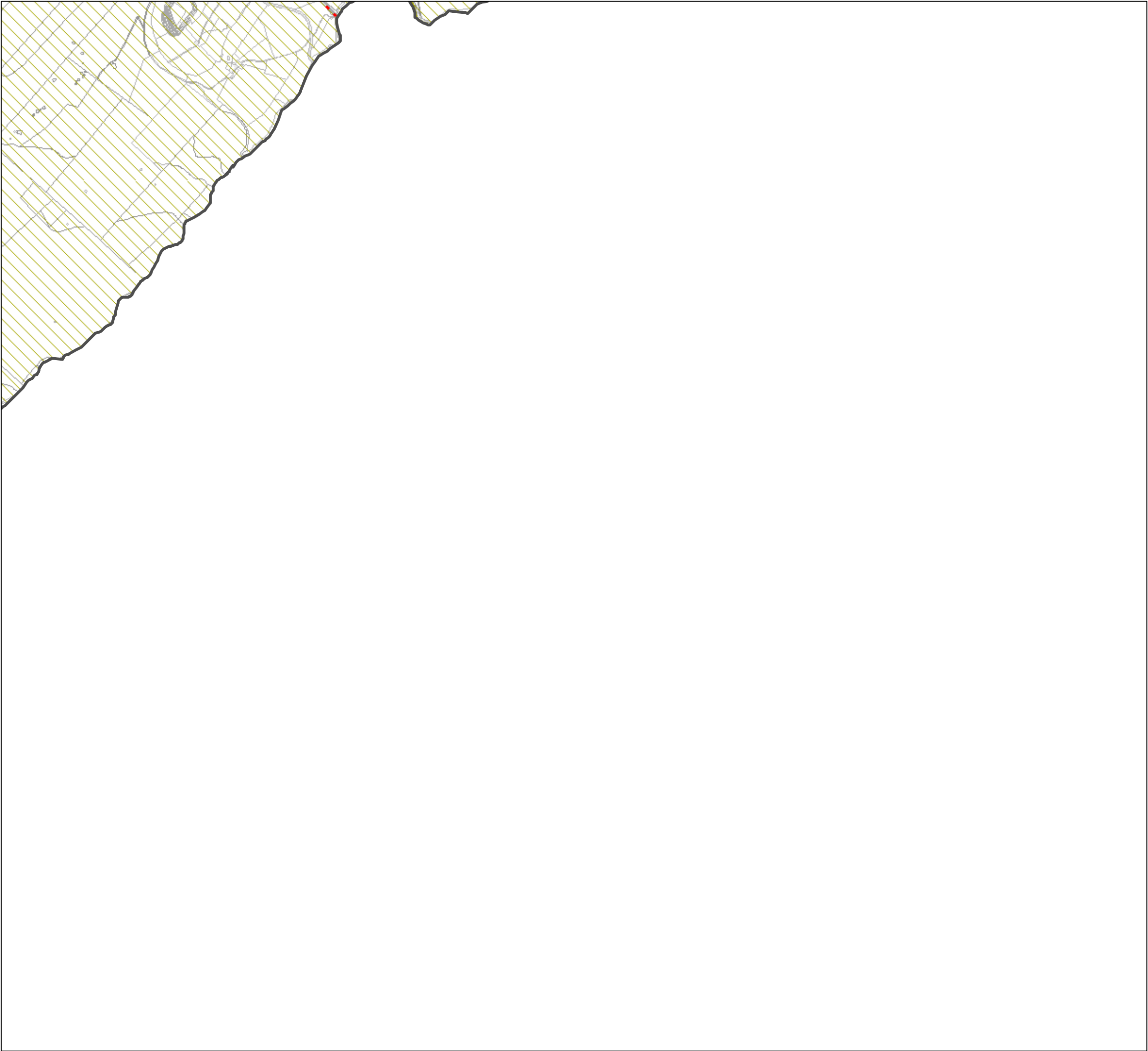
Ordnance Survey data © Crown copyright and database right 2022. OS 100030994



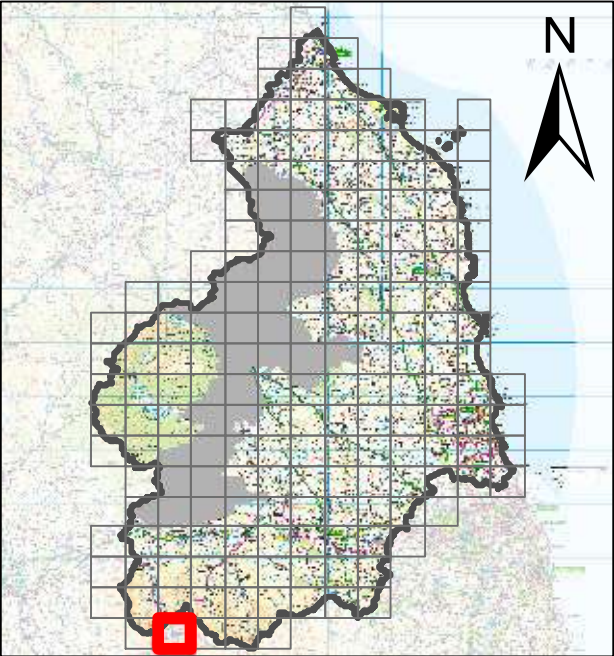
- Legend
- Line Protected for Future Rail Use

Areas of Outstanding Natural Beauty (AONBs)

North Pennines AONB and UNESCO Global Geopark



Scale@ A3:1:20,000

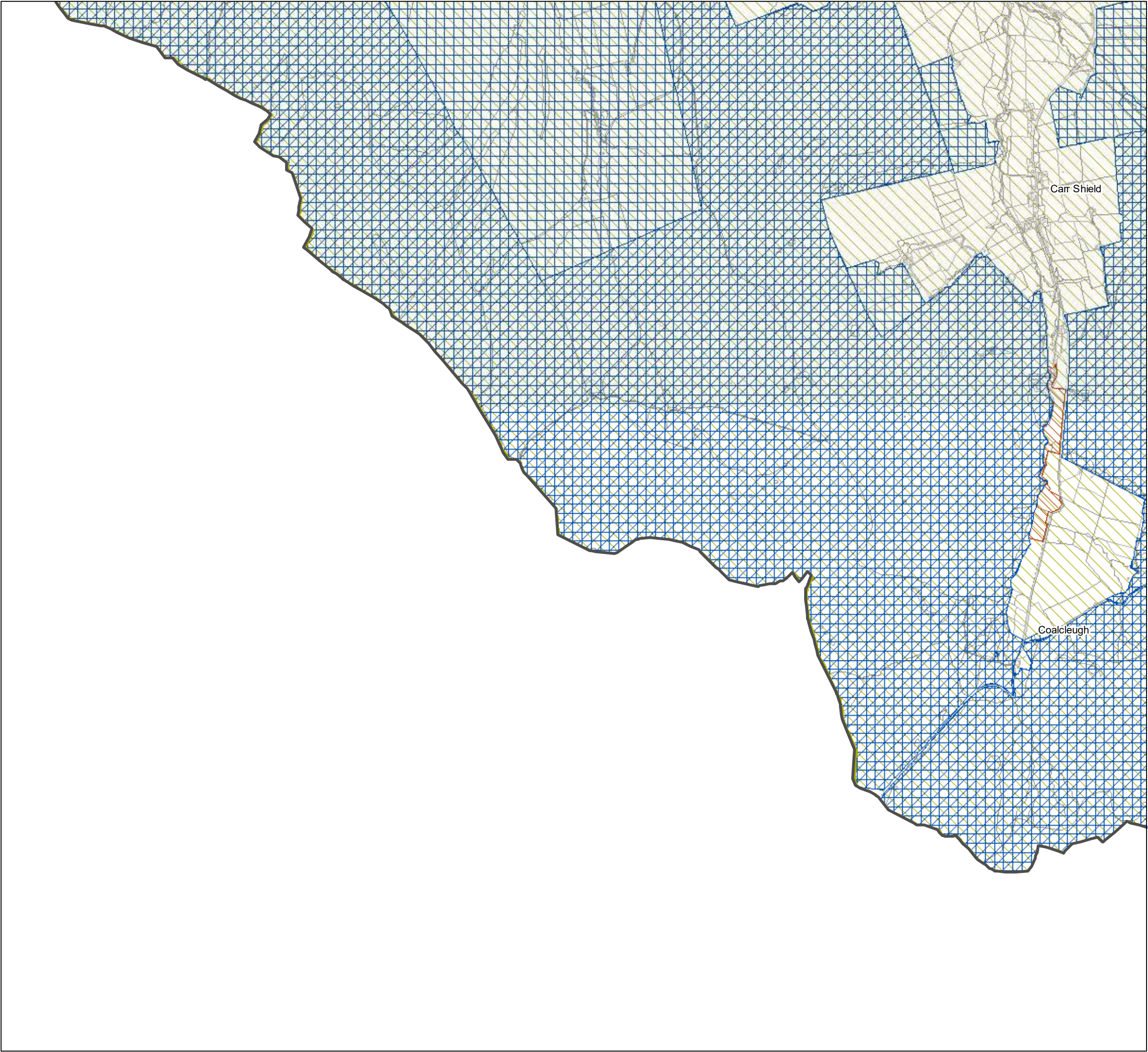




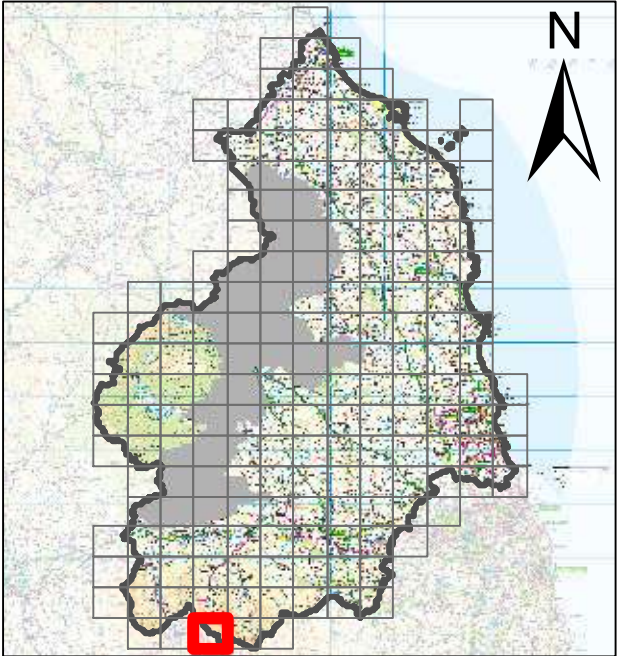
Northumberland Local Plan

Legend

- Special Protection Areas (SPAs)
- Special Areas of Conservation (SACs)
- Sites of Special Scientific Interest (SSSIs)
- Local Wildlife and Geological Sites
- Areas of Outstanding Natural Beauty (AONBs)
- North Pennines AONB and UNESCO Global Geopark



Scale@ A3:1:20,000



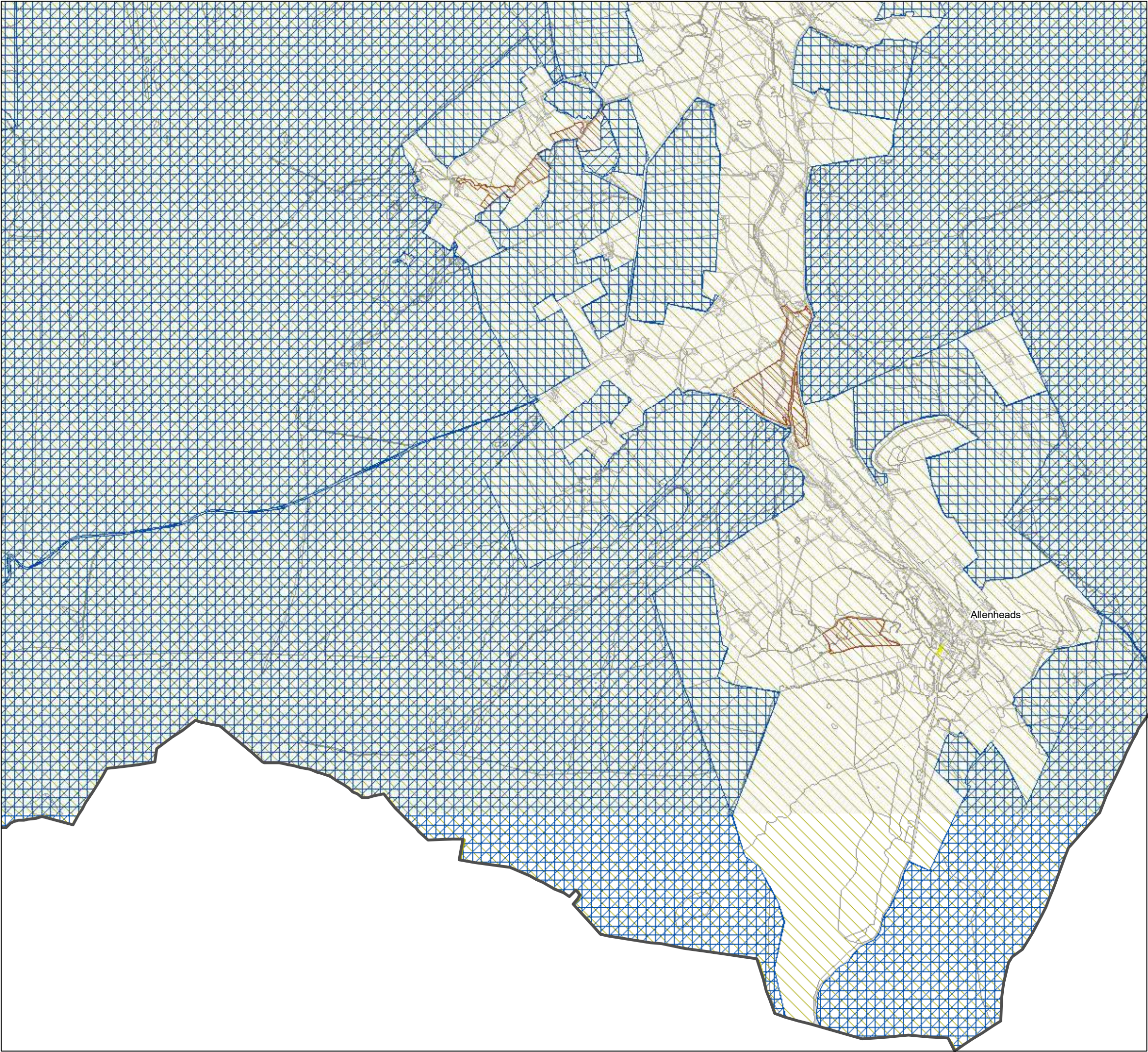
Ordnance Survey data © Crown copyright and database right 2022. OS 100030994



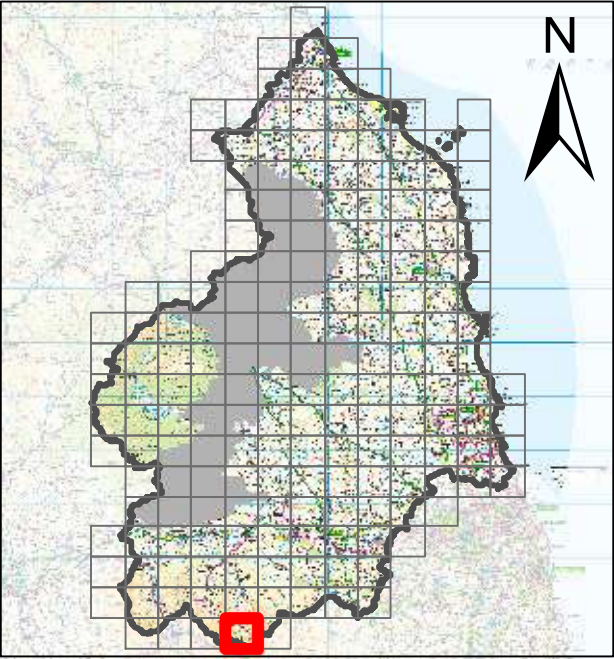
Northumberland Local Plan

Legend

- Special Protection Areas (SPAs)
- Special Areas of Conservation (SACs)
- Sites of Special Scientific Interest (SSSIs)
- Local Wildlife and Geological Sites
- Areas of Outstanding Natural Beauty (AONBs)
- North Pennines AONB and UNESCO Global Geopark
- Protected Open Space








Scale@ A3:1:20,000

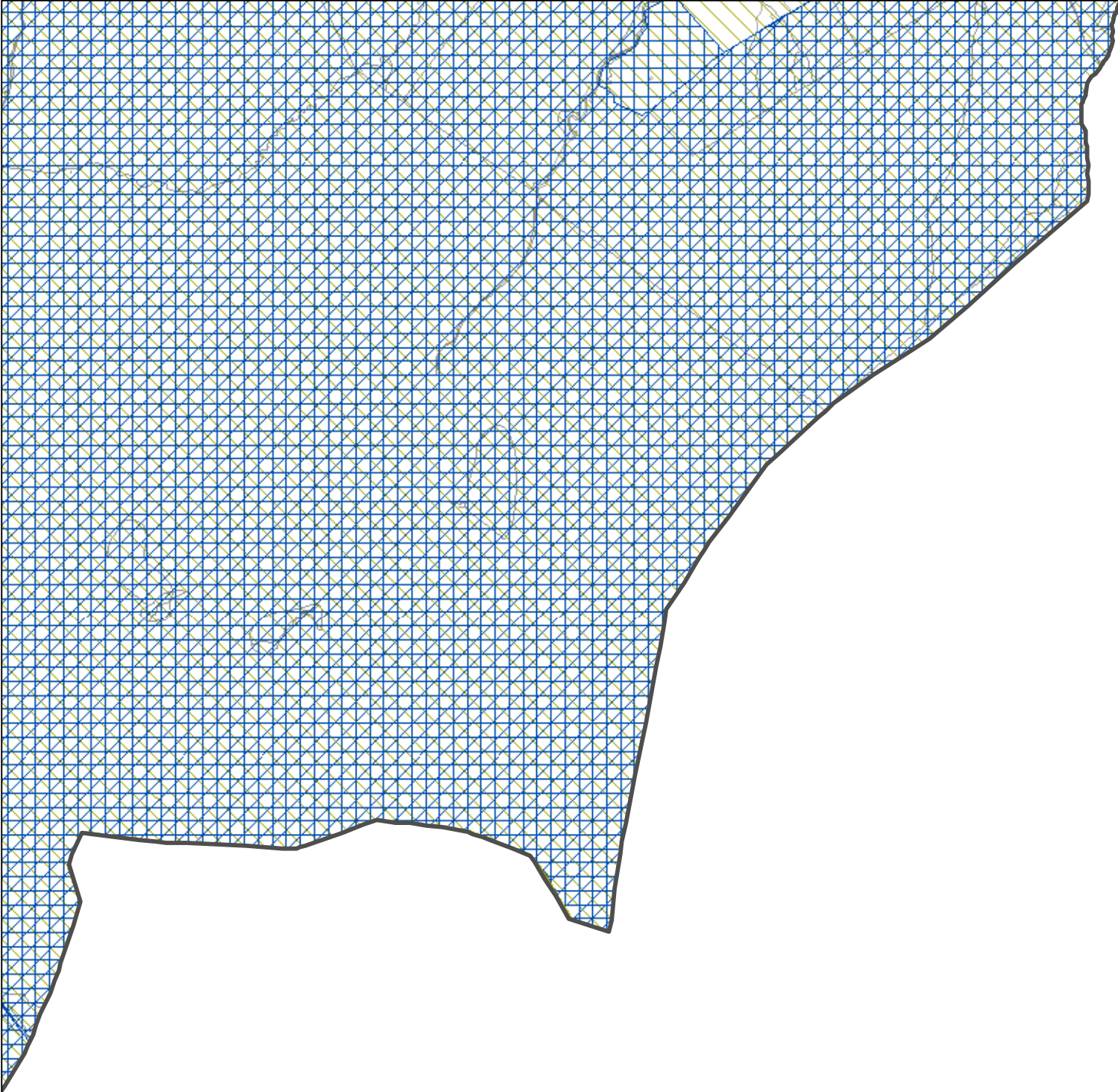




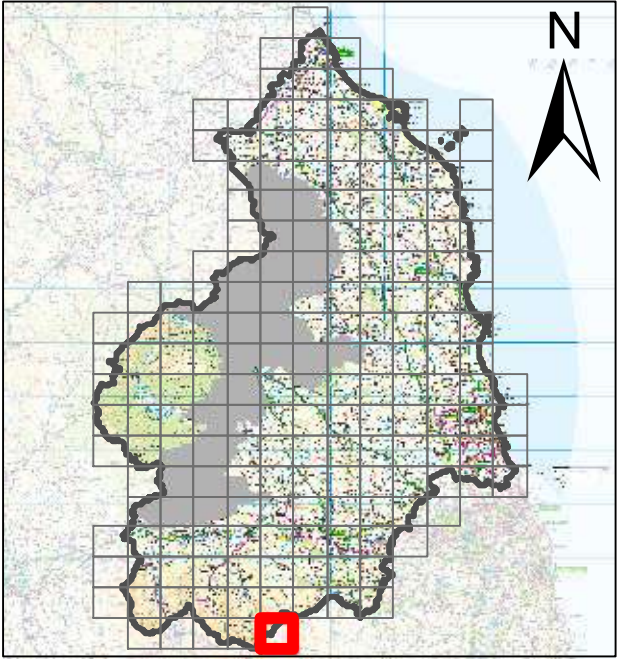
Northumberland Local Plan

Legend

-  Special Protection Areas (SPAs)
-  Special Areas of Conservation (SACs)
-  Sites of Special Scientific Interest (SSSIs)
-  Areas of Outstanding Natural Beauty (AONBs)
-  North Pennines AONB and UNESCO Global Geopark

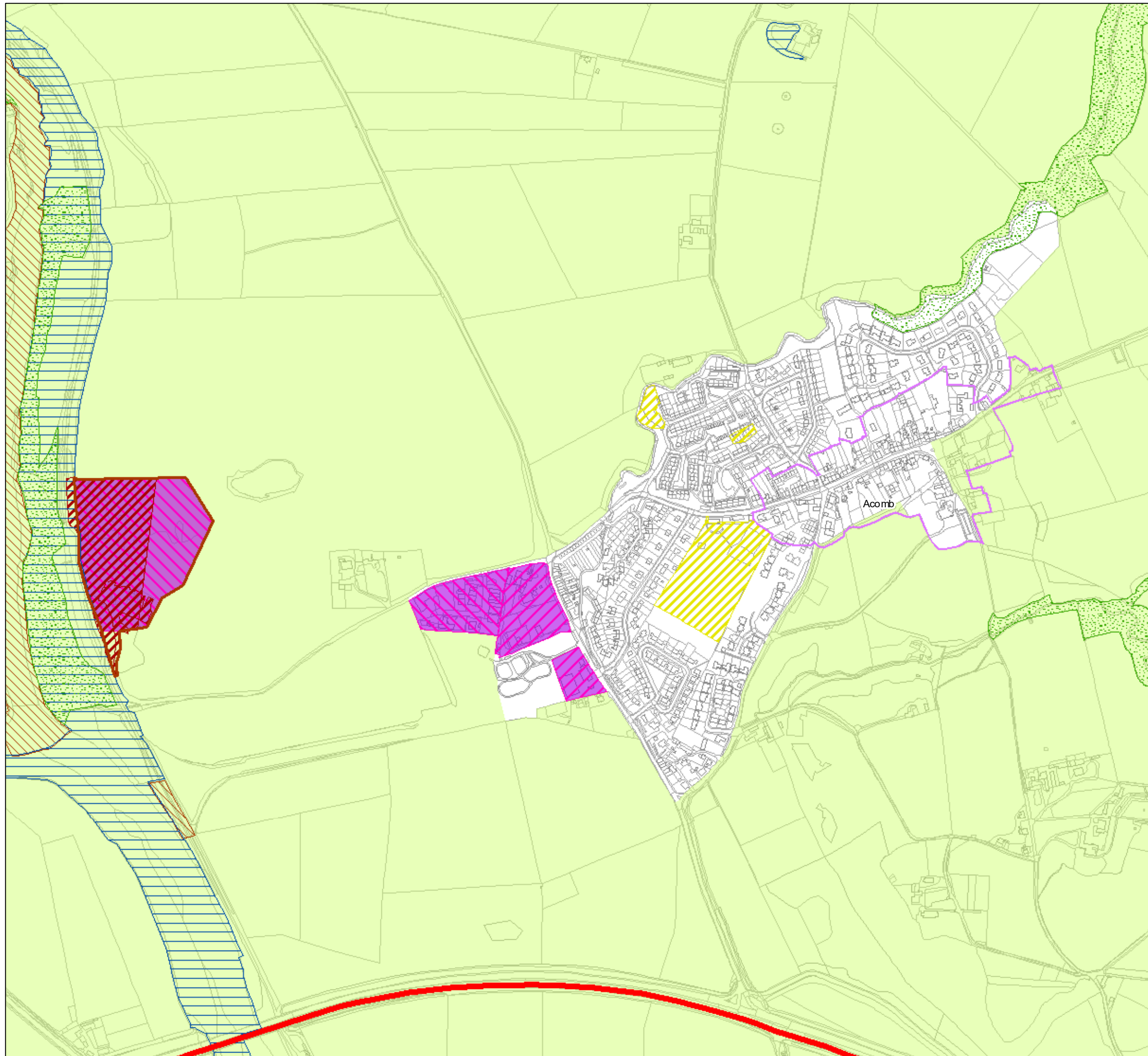


Scale@ A3:1:20,000



Ordnance Survey data © Crown copyright and database right 2022. OS 100030994





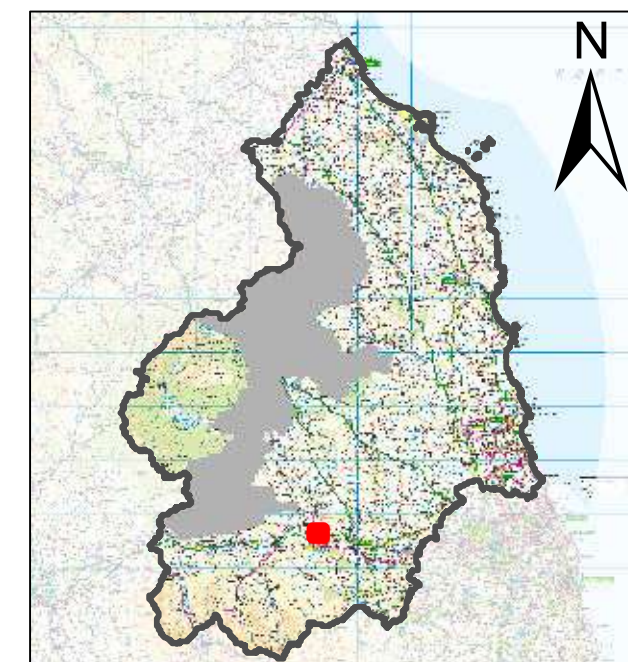
## Inset 1: Acomb

### Northumberland Local Plan

#### Legend

- Green Belt
- General Employment Land Allocations
- Key General Employment Areas
- Areas for Flexible Employment Uses
- Strategic Road Network
- Sites of Special Scientific Interest (SSSIs)
- Local Wildlife and Geological Sites
- Ancient Woodland
- Conservation Areas
- Safeguarded Minerals Infrastructure
- Existing Waste Management Facilities
- Protected Open Space

Do not scale



Ordnance Survey data © Crown copyright and database right 2022. OS 100030994



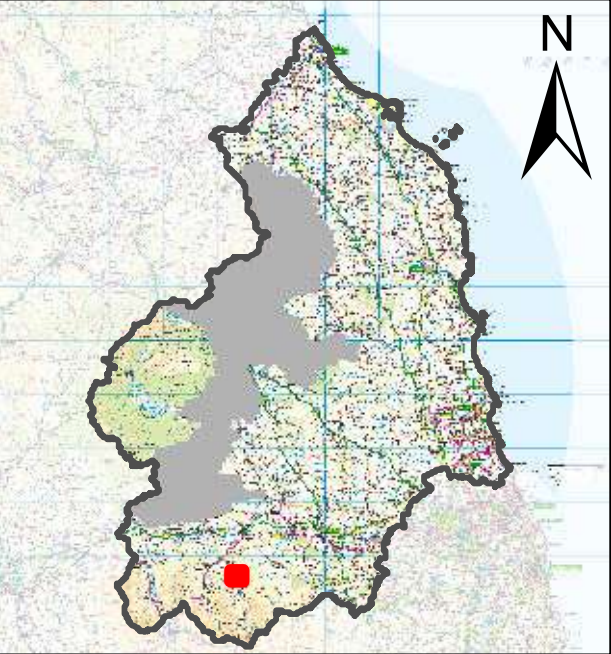
# Inset 2: Allendale

## Northumberland Local Plan

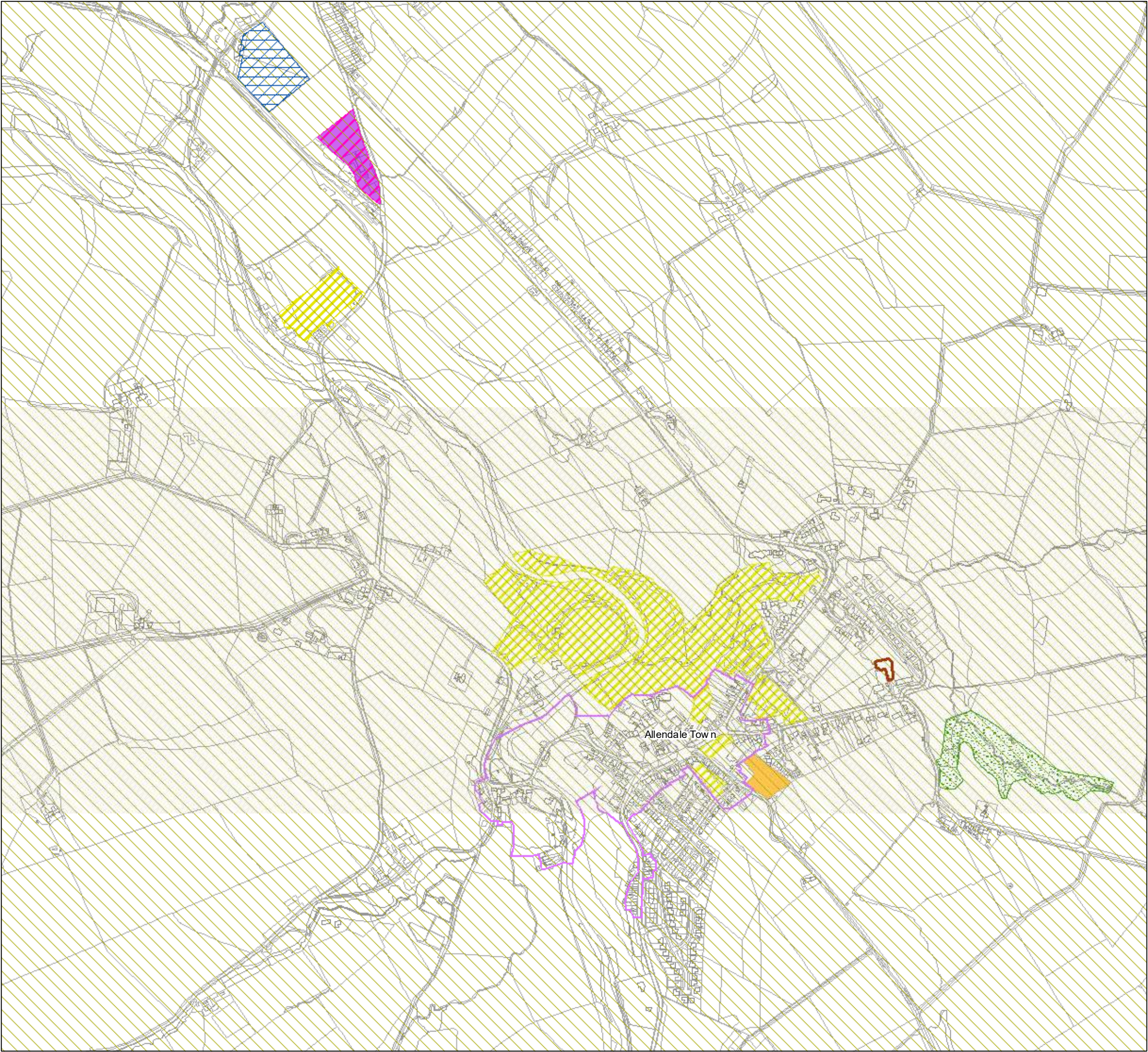
### Legend

- General Employment Land Allocations
- Areas for Flexible Employment Uses
- Housing Development Site Allocations
- Special Areas of Conservation (SACs)
- Sites of Special Scientific Interest (SSSIs)
- Ancient Woodland
- Areas of Outstanding Natural Beauty (AONBs)
- North Pennines AONB and UNESCO Global Geopark
- Conservation Areas
- Existing Waste Management Facilities
- Protected Open Space

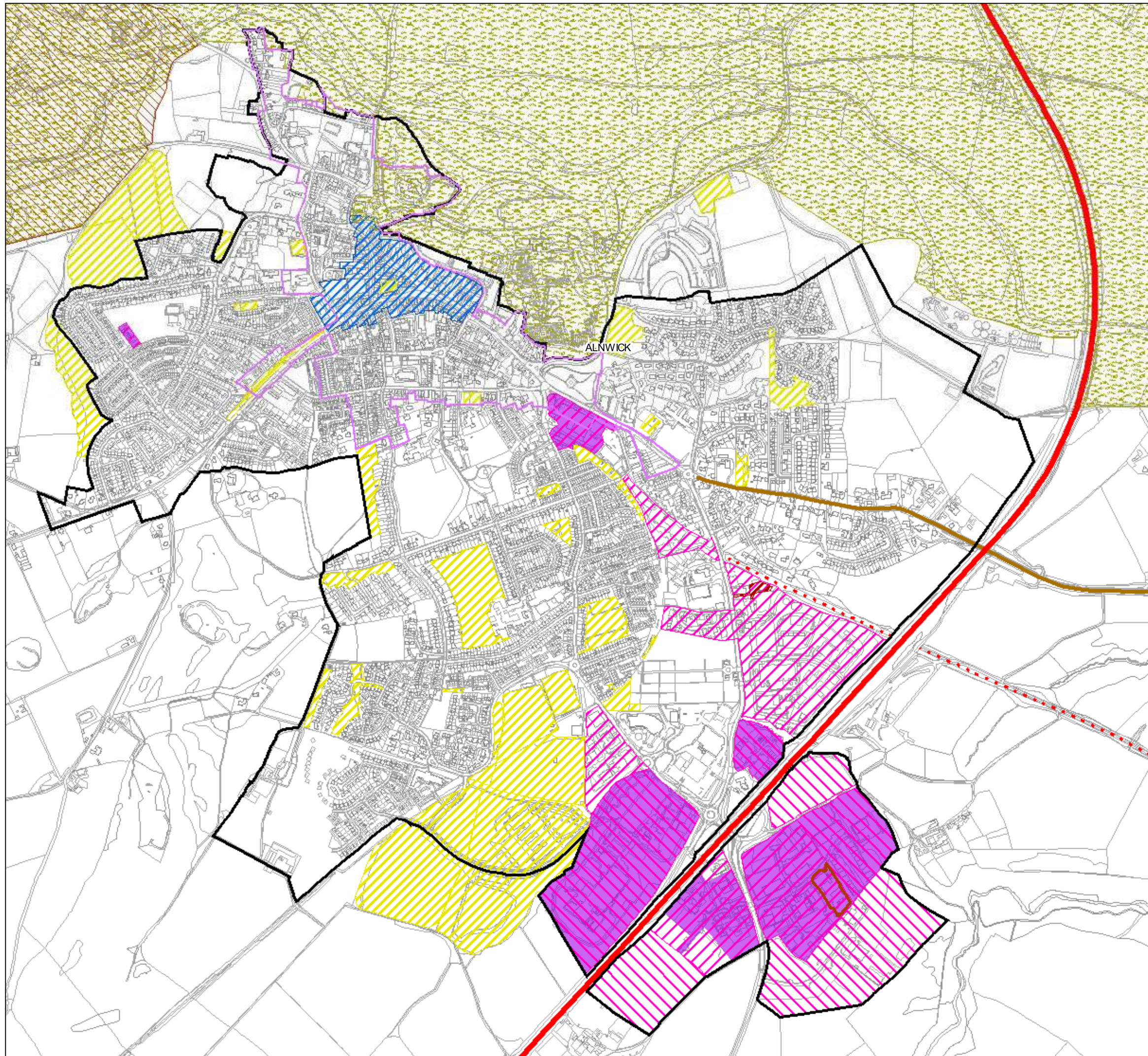
Do not scale



Ordnance Survey data © Crown copyright and database right 2022. OS 100030994







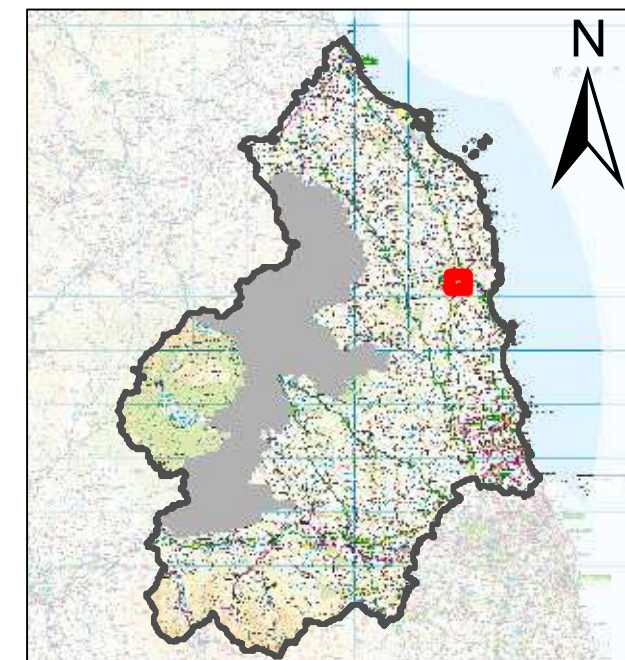
### Inset 3: Alnwick

#### Northumberland Local Plan

##### Legend

- Settlement Boundaries
- General Employment Land Allocations
- Key General Employment Areas
- Areas for Flexible Employment Uses
- Primary Shopping Areas
- Strategic Road Network
- National Primary Routes
- Line Protected for Future Rail Use
- Local Wildlife and Geological Sites
- Registered Parks and Gardens
- Conservation Areas
- Safeguarded Minerals Infrastructure
- Existing Waste Management Facilities
- Protected Open Space

Do not scale



Ordnance Survey data © Crown copyright and database right 2022. OS 100030994



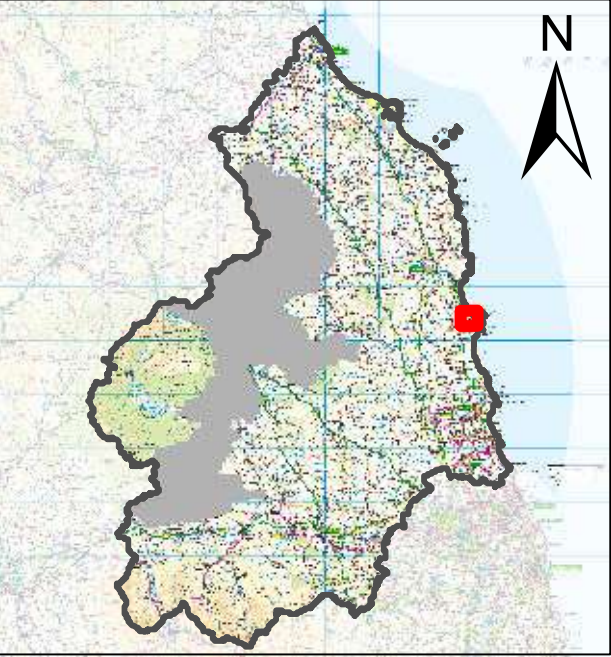
Inset 4: Amble

Northumberland Local Plan

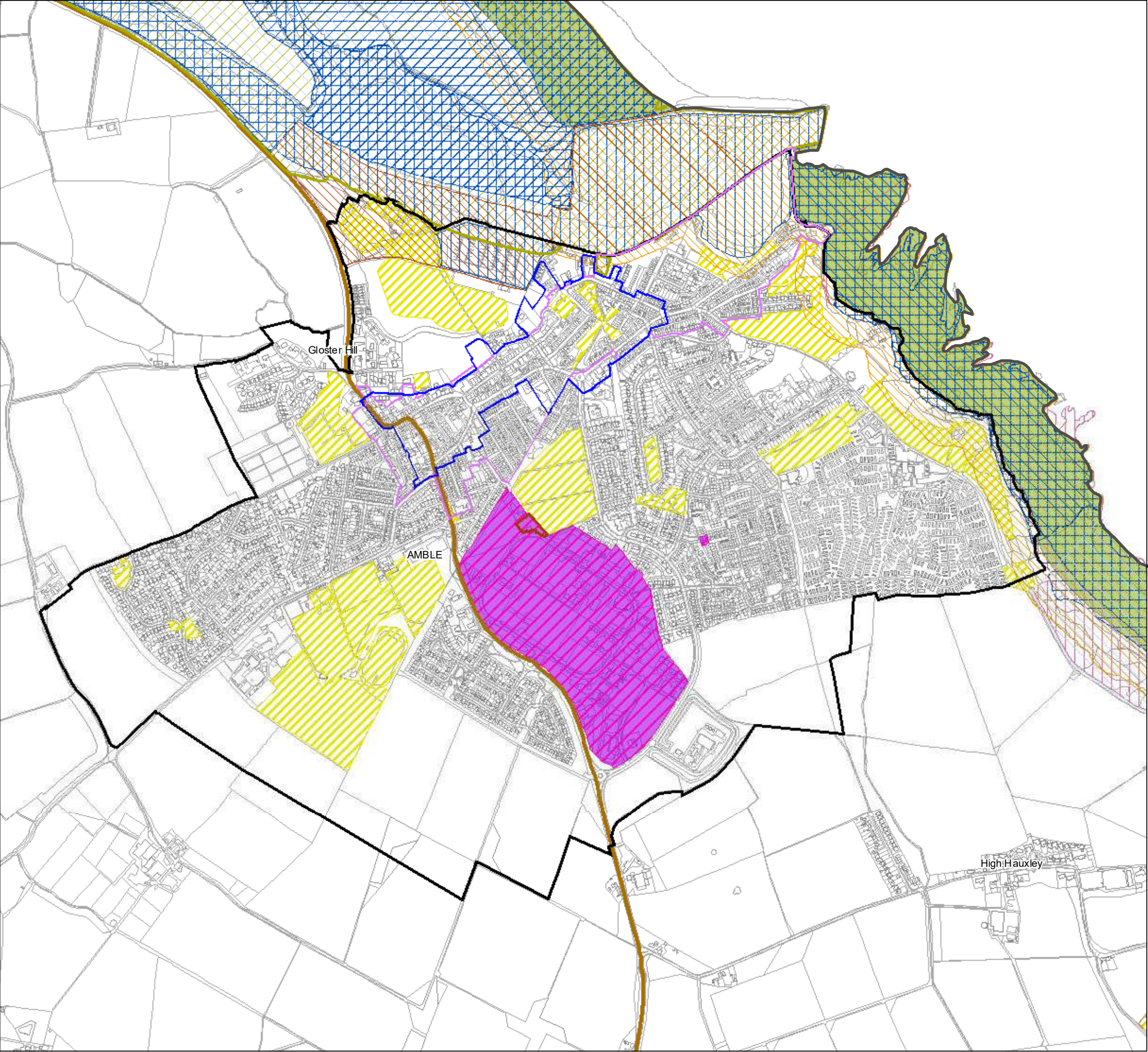
Legend

- Settlement Boundaries
- General Employment Land Allocations
- Areas for Flexible Employment Uses
- Town Centres
- National Primary Routes
- Ramsar Convention Wetlands
- Special Protection Areas (SPAs)
- Special Areas of Conservation (SACs)
- Sites of Special Scientific Interest (SSSIs)
- Marine Conservation Zones
- Local Wildlife and Geological Sites
- Local Nature Reserves
- Non-Statutory Nature Reserves
- North Northumberland Heritage Coast
- Areas of Outstanding Natural Beauty (AONBs)
- Northumberland Coast AONB
- Conservation Areas
- Coastal Change Management Area
- Existing Waste Management Facilities
- Protected Open Space

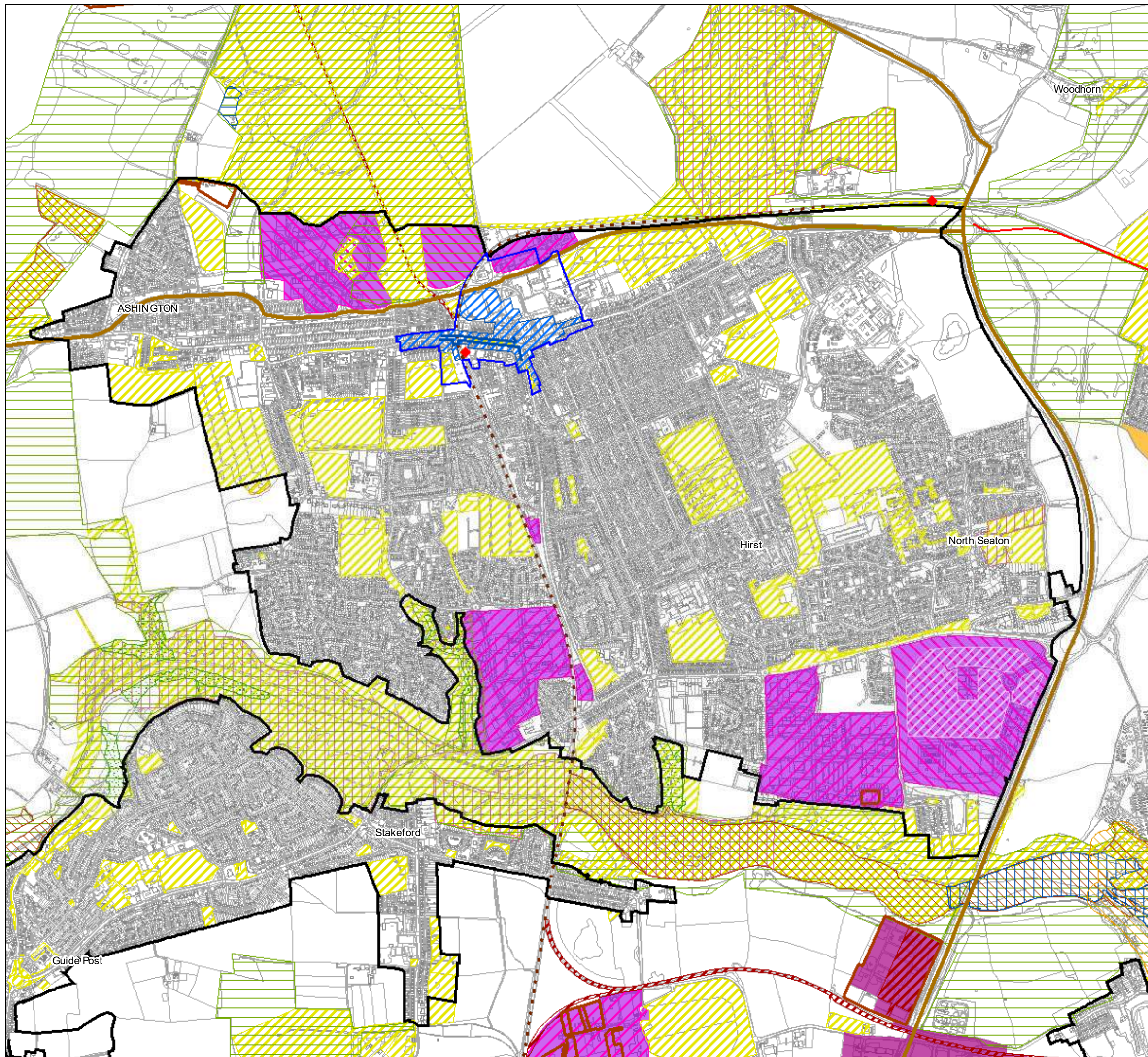
Do not scale



Ordnance Survey data © Crown copyright and database right 2022. OS 100030994







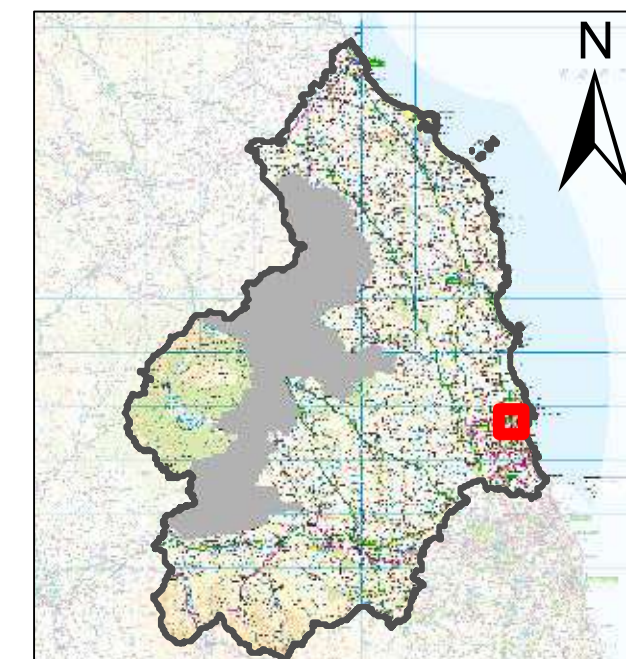
## Inset 5: Ashington

### Northumberland Local Plan

#### Legend

- Settlement Boundaries
- Blyth Estuary Strategic Employment Area
- Round 2 Enterprise Zones
- General Employment Land Allocations
- Key General Employment Areas
- Areas for Flexible Employment Uses
- Town Centres
- Primary Shopping Areas
- Key Shopping Frontages
- Housing Development Site Allocations
- National Primary Routes
- Local Road Network Improvements
- The Northumberland Line
- Potential Station Sites
- Special Protection Areas (SPAs)
- Sites of Special Scientific Interest (SSSIs)
- Local Wildlife and Geological Sites
- Local Nature Reserves
- Non-Statutory Nature Reserves
- South East Northumberland Wildlife Network
- Ancient Woodland
- Safeguarded Minerals Infrastructure
- Existing Waste Management Facilities
- Protected Open Space

Do not scale

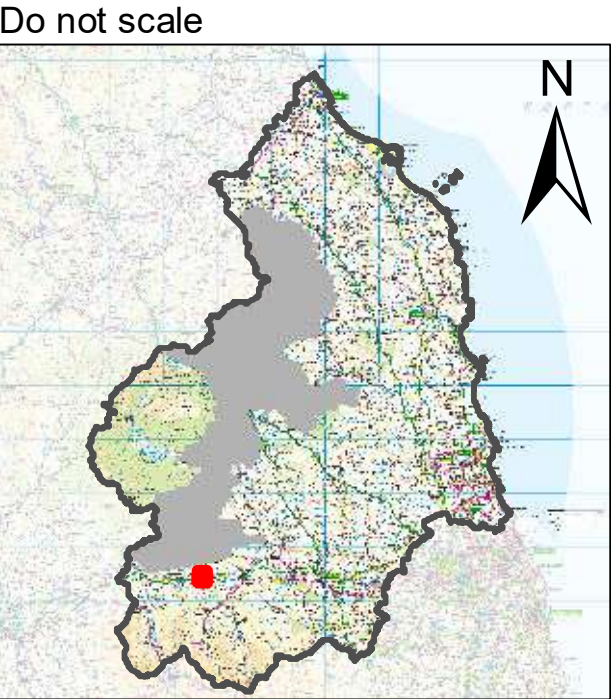
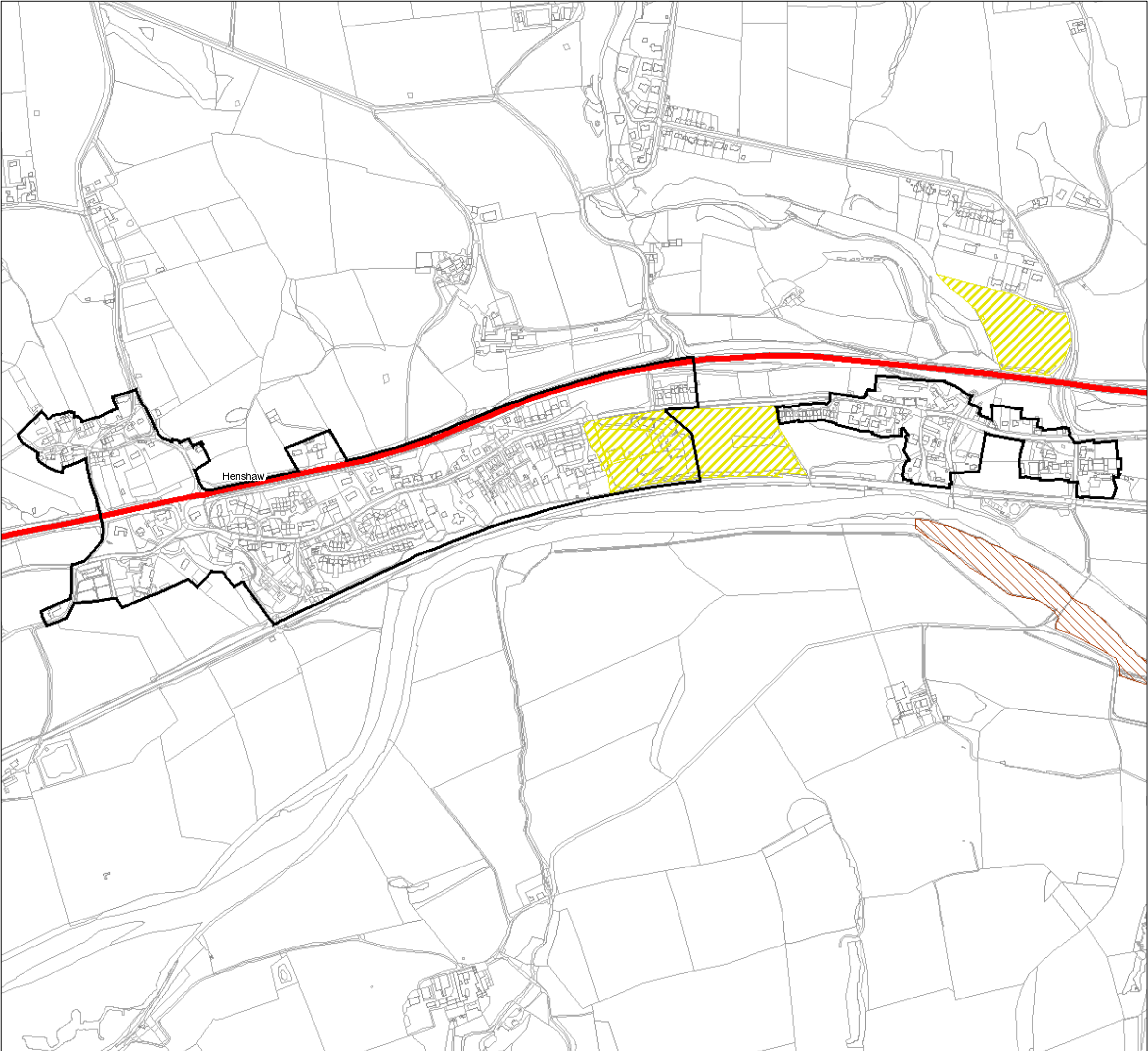




**Inset 6: Bardon Mill/  
Henshaw/ Redburn**

Northumberland Local Plan

- Legend**
- Settlement Boundaries
  - Strategic Road Network
  - Local Wildlife and Geological Sites
  - Protected Open Space



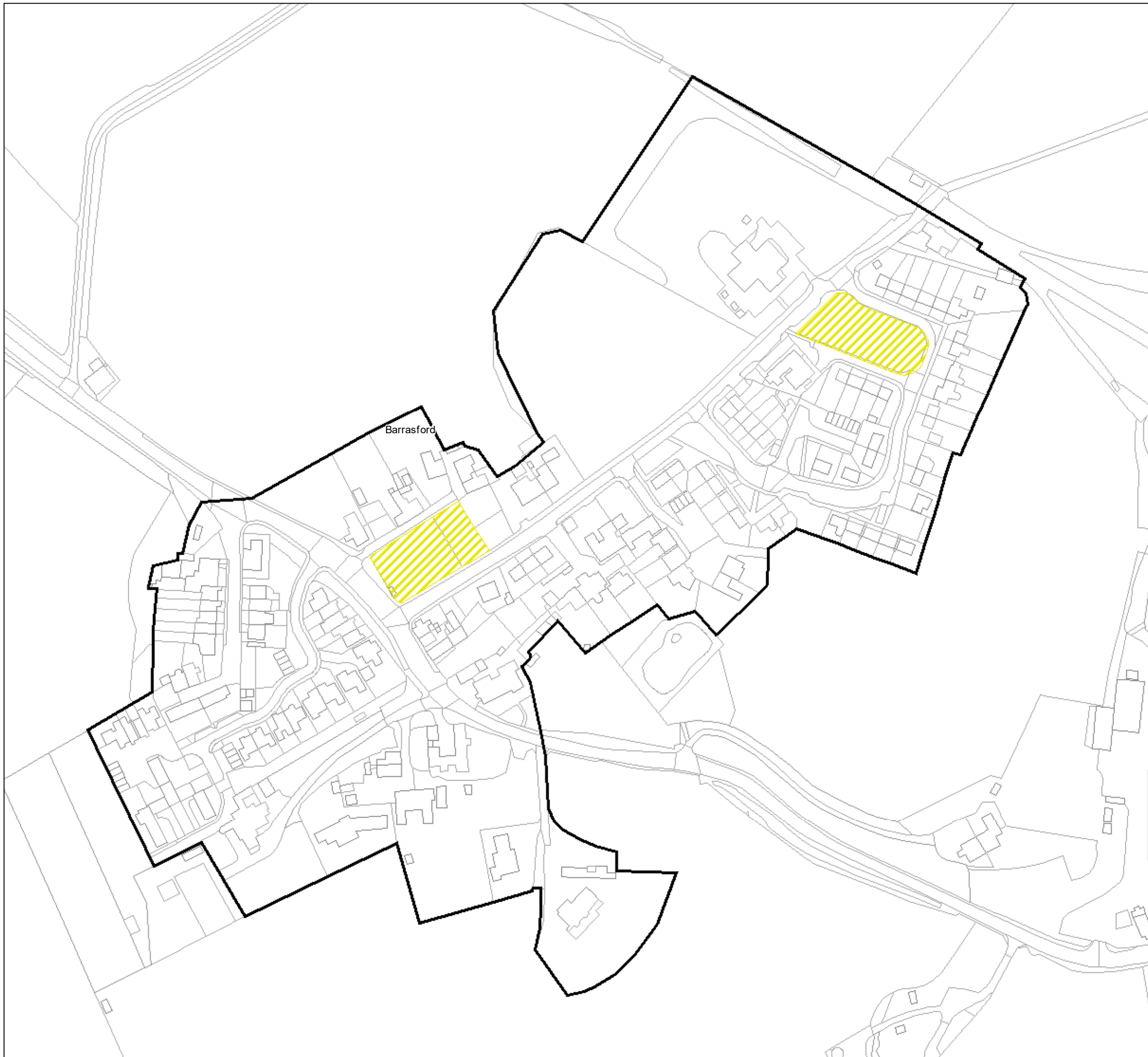


## Inset 7: Barrasford

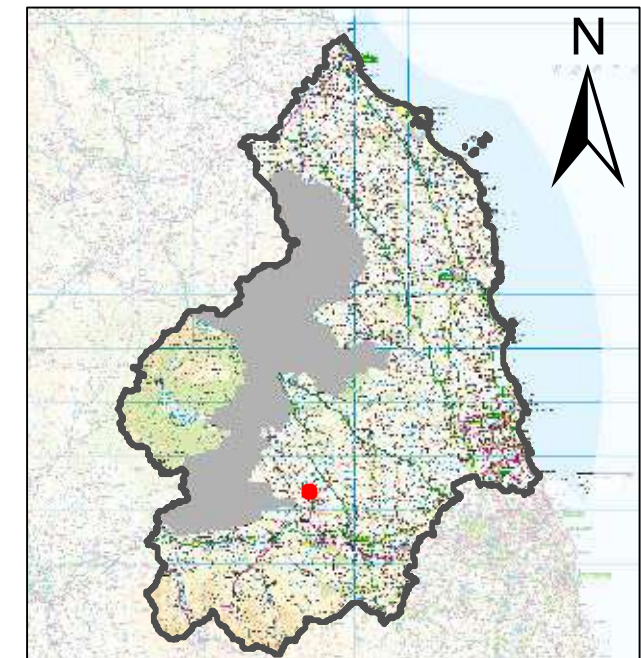
Northumberland Local Plan

### Legend

- Settlement Boundaries
- Protected Open Space



Do not scale



Ordnance Survey data © Crown copyright and  
database right 2022. OS 100030994



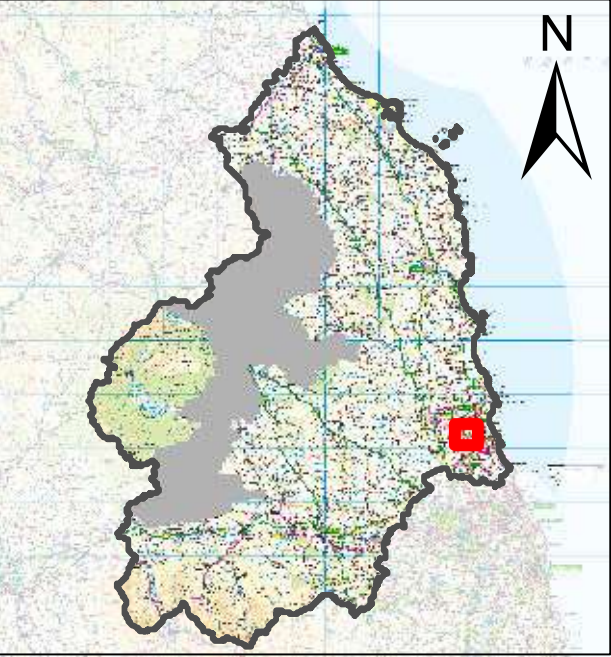
# Inset 8: Bedlington/ Bedlington Station

Northumberland Local Plan

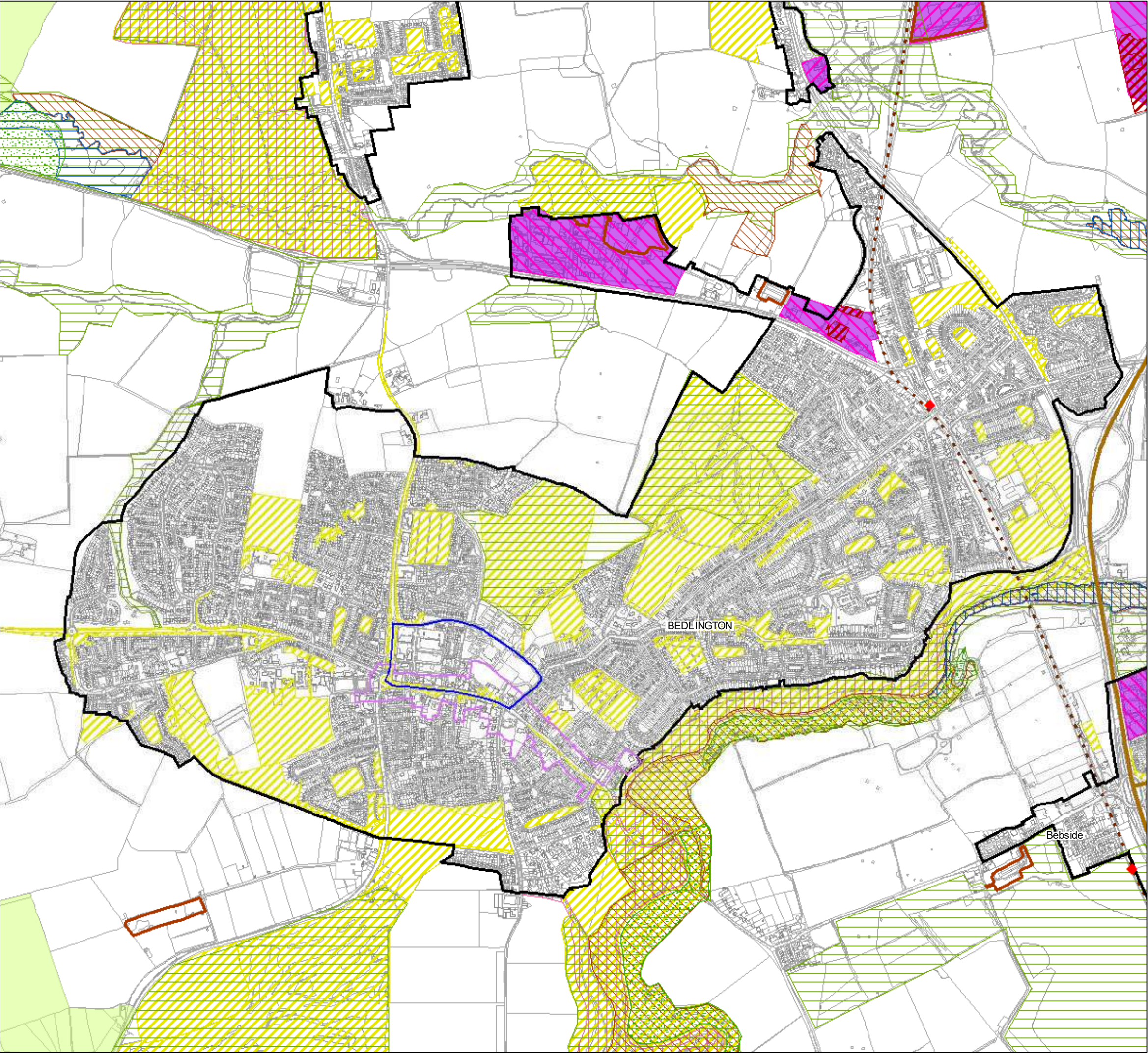
## Legend

- Settlement Boundaries
- Green Belt
- General Employment Land Allocations
- Key General Employment Areas
- Areas for Flexible Employment Uses
- Town Centres
- National Primary Routes
- The Northumberland Line
- Potential Station Sites
- Special Protection Areas (SPAs)
- Sites of Special Scientific Interest (SSSIs)
- Local Wildlife and Geological Sites
- Local Nature Reserves
- South East Northumberland Wildlife Network
- Ancient Woodland
- Conservation Areas
- Safeguarded Minerals Infrastructure
- Existing Waste Management Facilities
- Protected Open Space

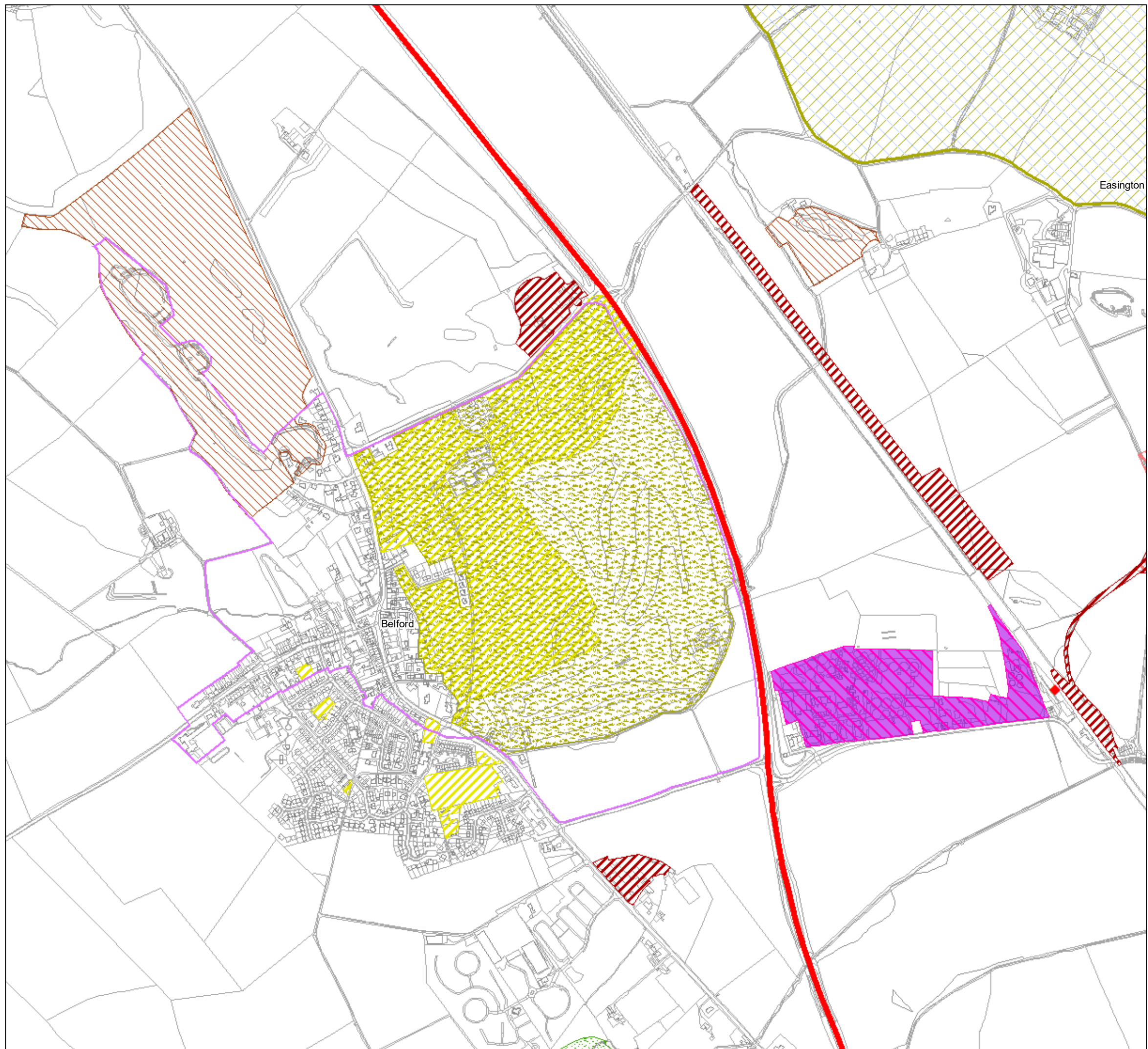
Do not scale



Ordnance Survey data © Crown copyright and  
database right 2022. OS 100030994







### Inset 9: Belford

#### Northumberland Local Plan

**Legend**

- General Employment Land Allocations
- Key General Employment Areas
- Strategic Road Network
- Potential Station Sites
- Local Wildlife and Geological Sites
- Ancient Woodland
- North Northumberland Heritage Coast
- Areas of Outstanding Natural Beauty (AONBs)
- Northumberland Coast AONB
- Registered Parks and Gardens
- Conservation Areas
- Safeguarded Minerals Infrastructure
- Aggregate Mineral Site Allocations Crushed Rock
- Protected Open Space

Do not scale

Ordnance Survey data © Crown copyright and database right 2022. OS 100030994

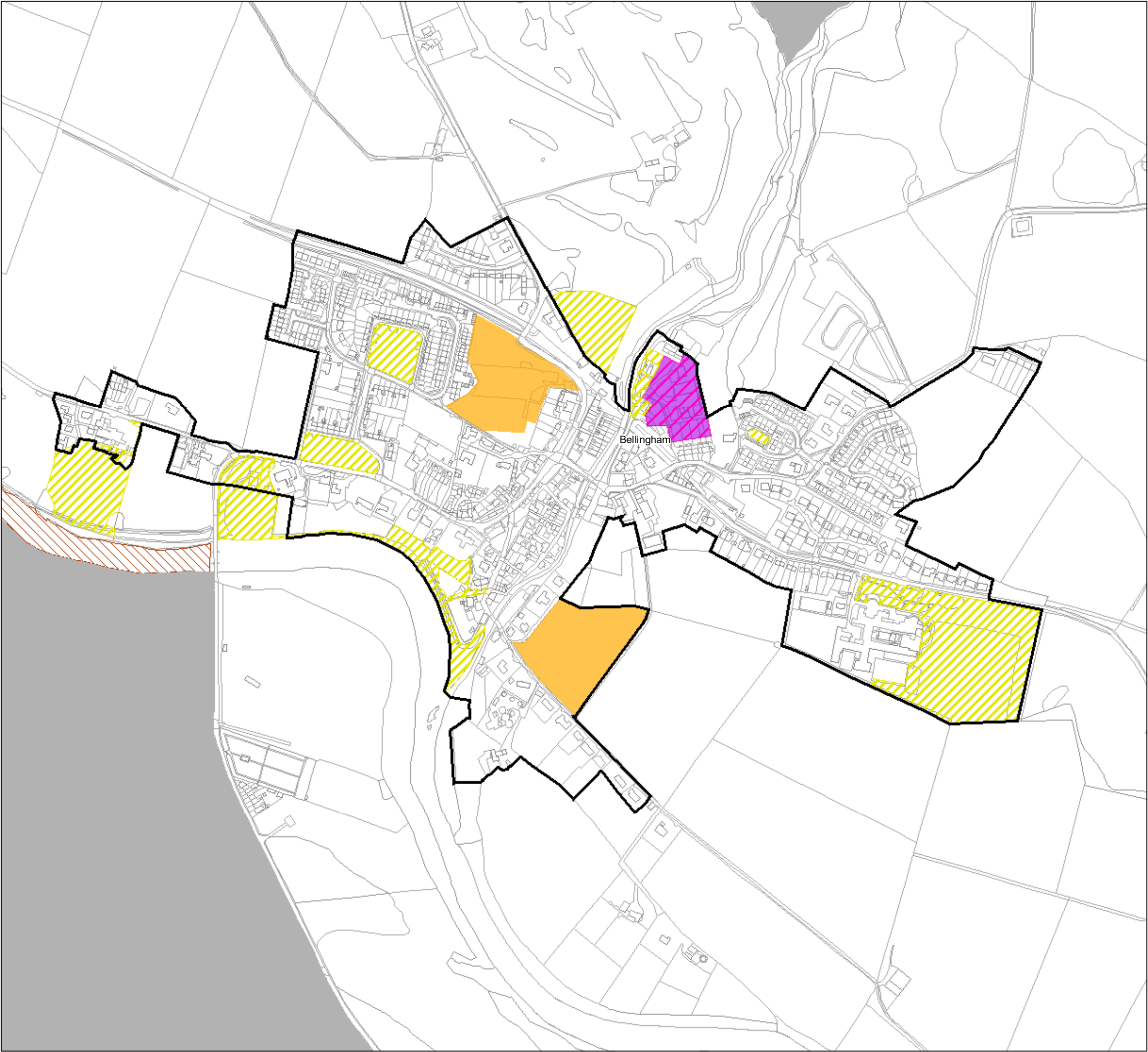


**Inset 10: Bellingham**

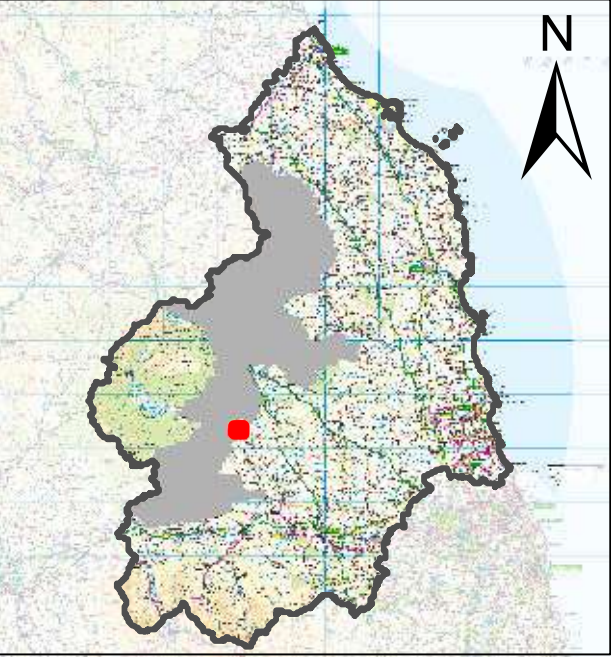
Northumberland Local Plan

**Legend**

- Settlement Boundaries
- General Employment Land Allocations
- Areas for Flexible Employment Uses
- Housing Development Site Allocations
- Northumberland National Park
- Local Wildlife and Geological Sites
- Protected Open Space



Do not scale

































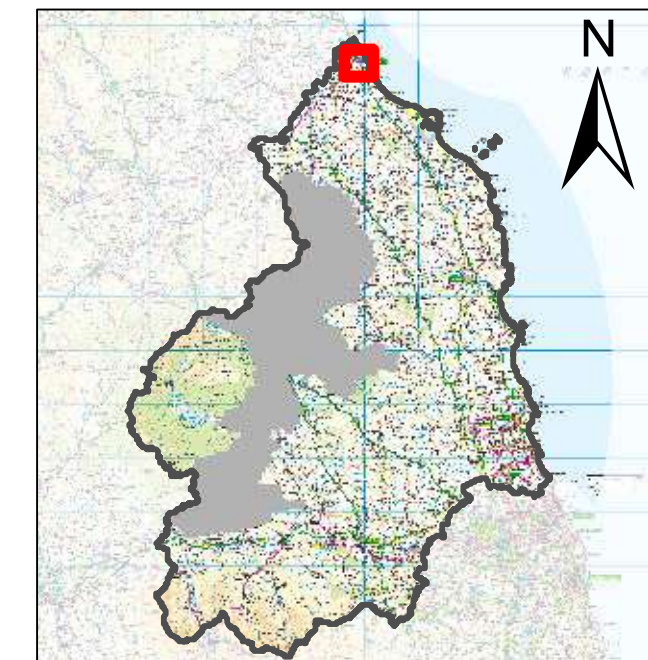
# Inset 11: Berwick-upon-Tweed

## Northumberland Local Plan

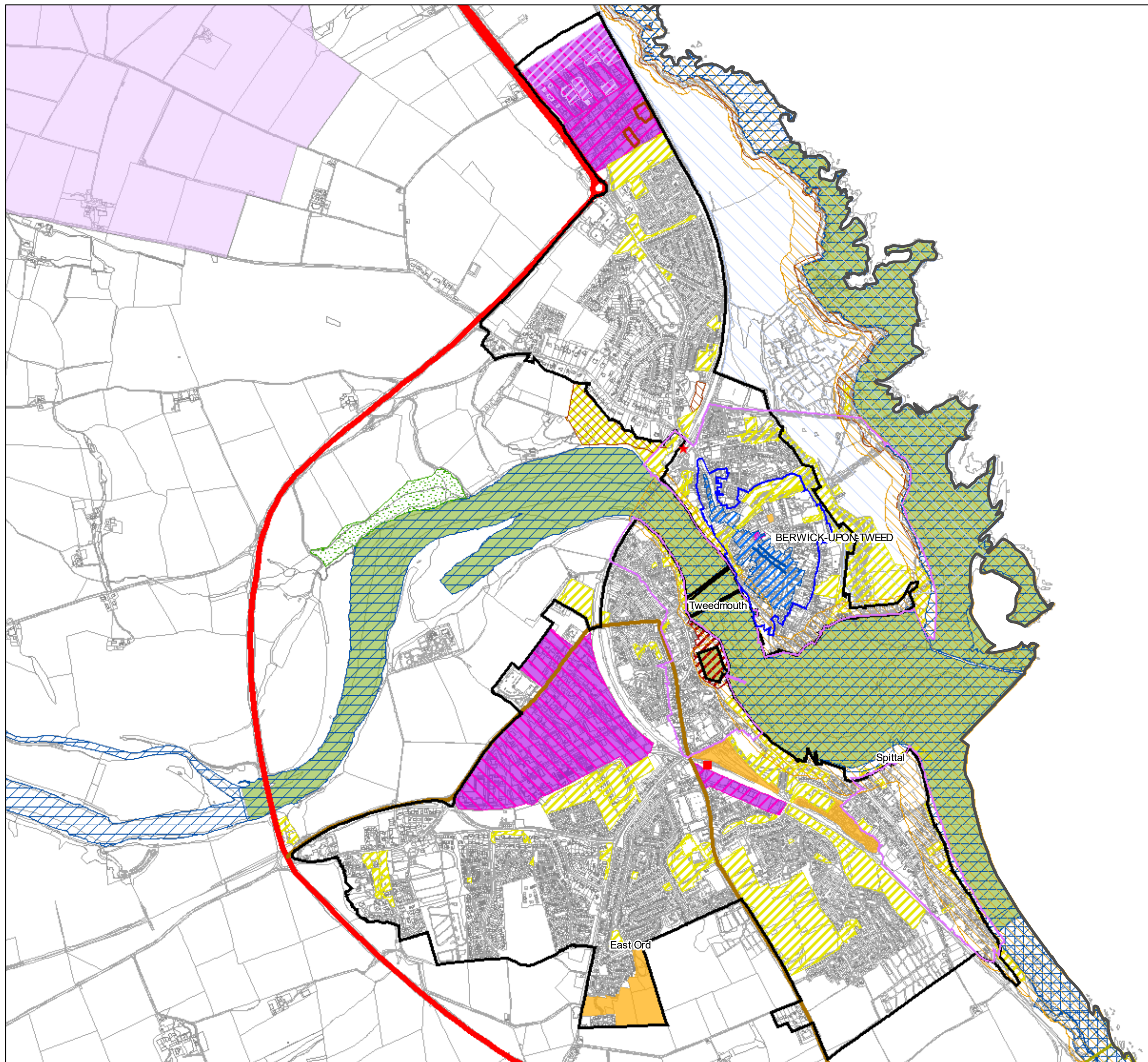
### Legend

-  Settlement Boundaries
-  Round 2 Enterprise Zones
-  General Employment Land Allocations
-  Key General Employment Areas
-  Areas for Flexible Employment Uses
-  Town Centres
-  Primary Shopping Areas
-  Key Shopping Frontages
-  Housing Development Site Allocations
-  Strategic Road Network
-  National Primary Routes
-  Safeguarded Rail Freight Facilities
-  Improvements to Station Parking
-  Ramsar Convention Wetlands
-  Special Protection Areas (SPAs)
-  Special Areas of Conservation (SACs)
-  Sites of Special Scientific Interest (SSSIs)
-  Marine Conservation Zones
-  Local Wildlife and Geological Sites
-  Ancient Woodland
-  North Northumberland Heritage Coast
-  Areas of Outstanding Natural Beauty (AONBs)
-  Northumberland Coast AONB
-  Registered Battlefields
-  Conservation Areas
-  Safeguarded Minerals Infrastructure
-  Existing Waste Management Facilities
-  Protected Open Space

Do not scale



Ordnance Survey data © Crown copyright and database right 2022. OS 100030994





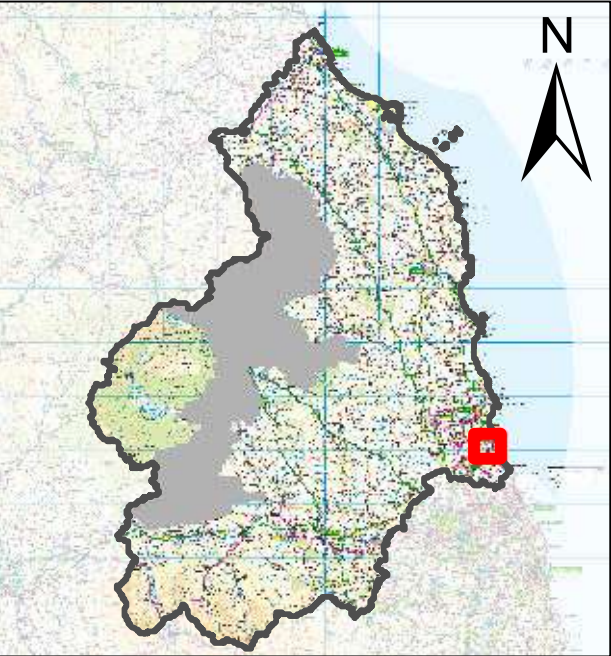
Inset 12: Blyth

Northumberland Local Plan

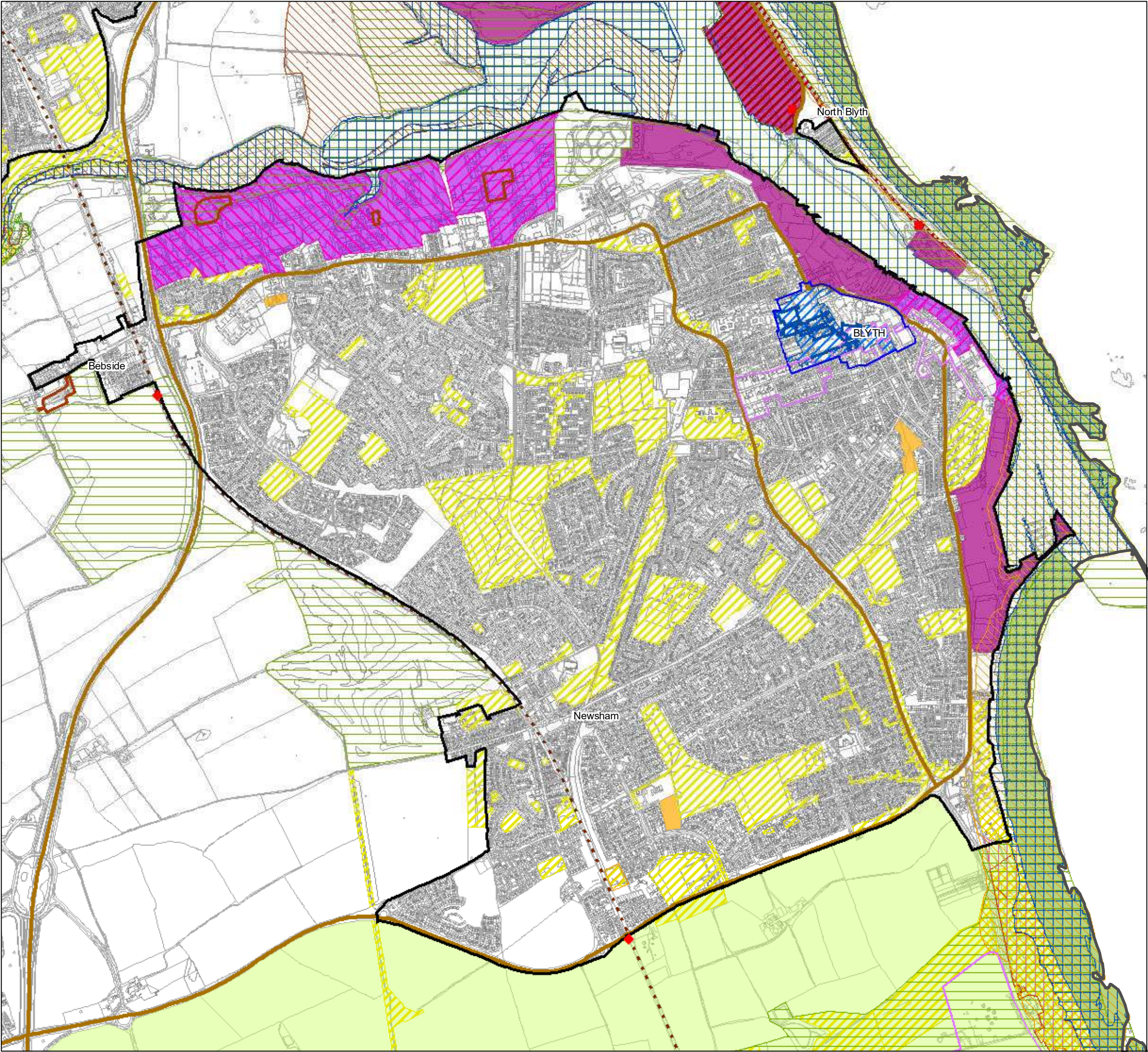
Legend

- Settlement Boundaries
- Green Belt
- Blyth Estuary Strategic Employment Area
- General Employment Land Allocations
- Key General Employment Areas
- Areas for Flexible Employment Uses
- Town Centres
- Primary Shopping Areas
- Key Shopping Frontages
- Housing Development Site Allocations
- National Primary Routes
- The Northumberland Line
- Potential Station Sites
- Safeguarded Rail Freight Facilities
- Ramsar Convention Wetlands
- Special Protection Areas (SPAs)
- Sites of Special Scientific Interest (SSSIs)
- Marine Conservation Zones
- Local Wildlife and Geological Sites
- Local Nature Reserves
- Non-Statutory Nature Reserves
- South East Northumberland Wildlife Network
- Ancient Woodland
- Conservation Areas
- Coastal Change Management Area
- Safeguarded Minerals Infrastructure
- Existing Waste Management Facilities
- Protected Open Space

Do not scale



Ordnance Survey data © Crown copyright and database right 2022. OS 100030994



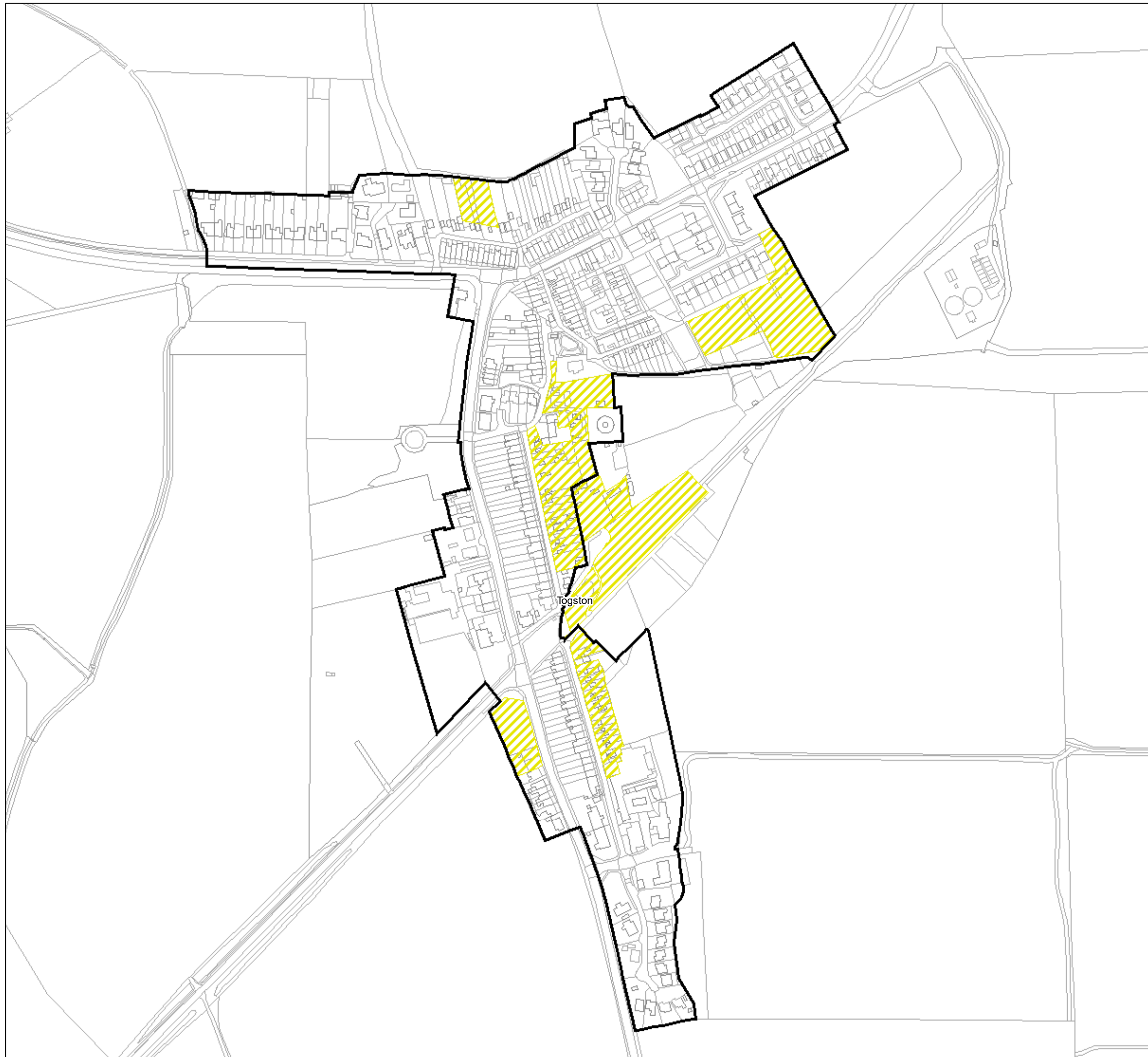


## Inset 13: Broomhill/ Togston

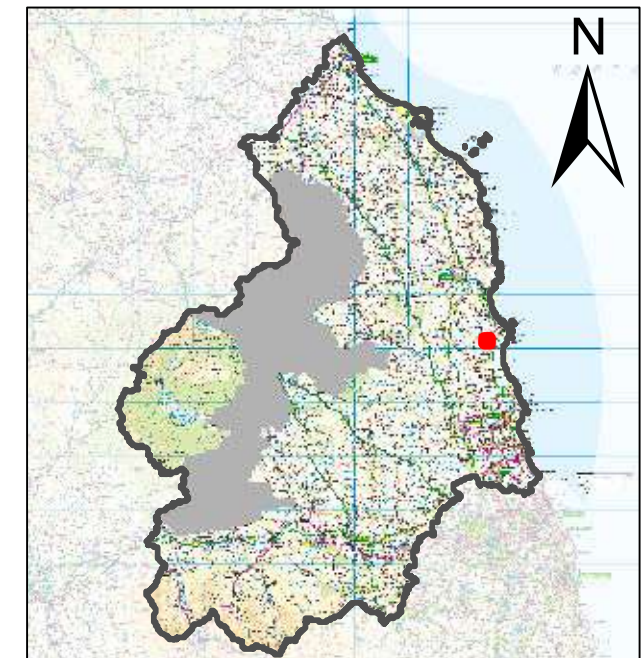
Northumberland Local Plan

### Legend

- Settlement Boundaries
- Protected Open Space



Do not scale



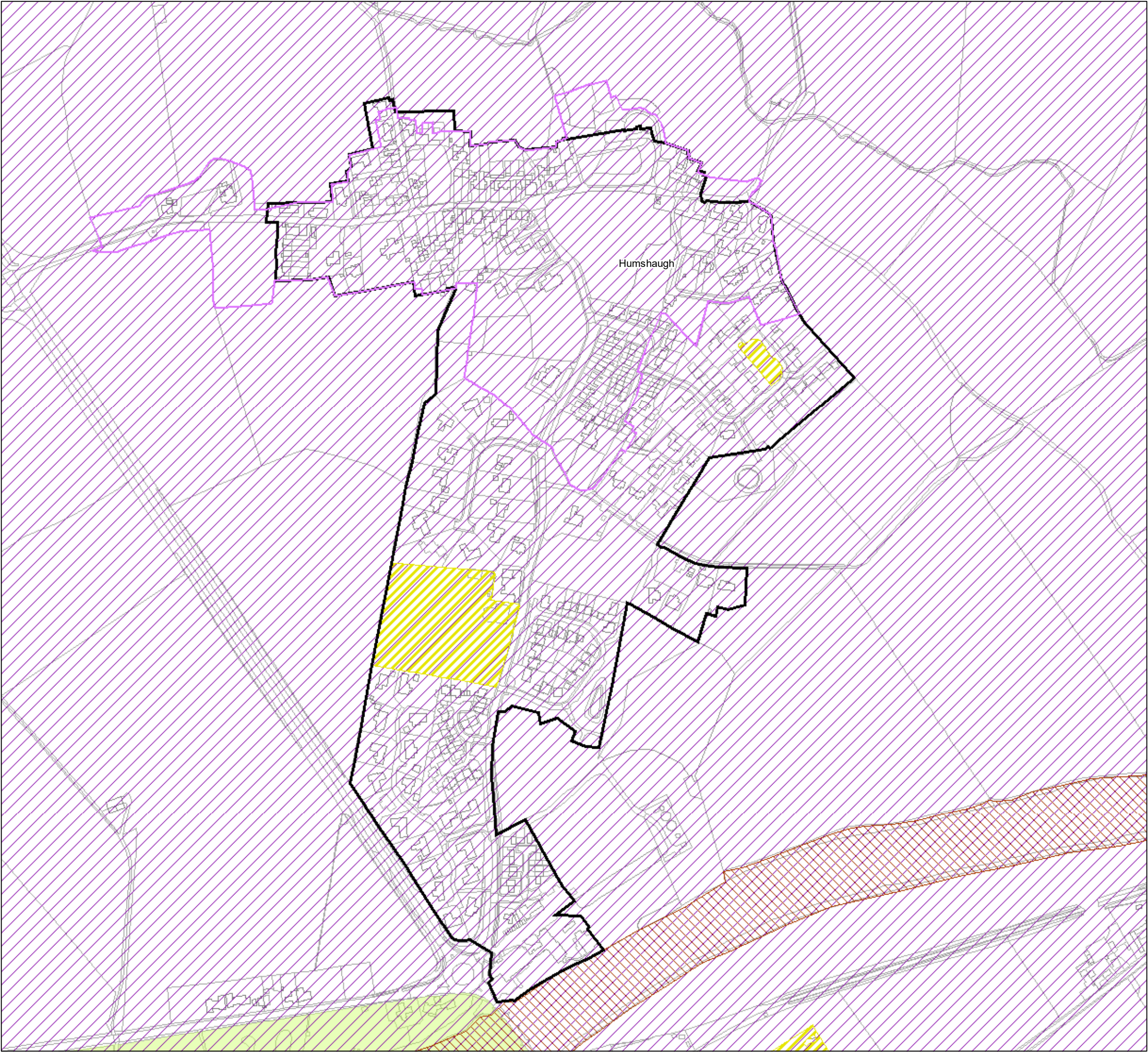
Ordnance Survey data © Crown copyright and  
database right 2022. OS 100030994



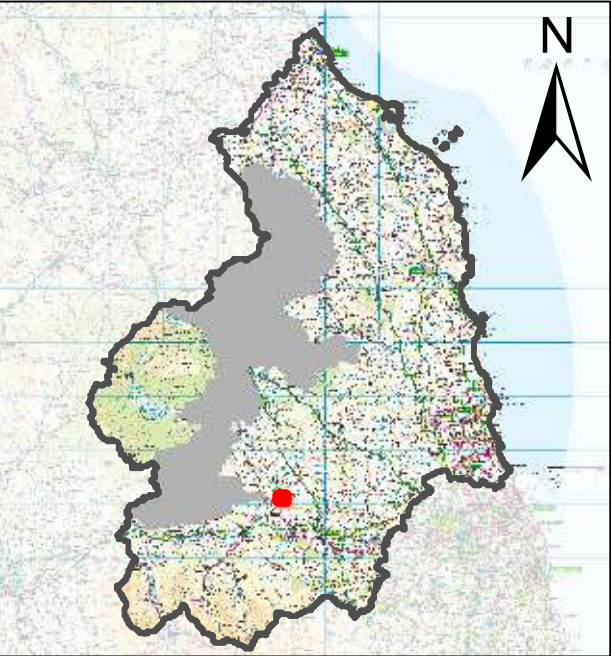
# Inset 14: Chollerford/ Humshaugh

Northumberland Local Plan

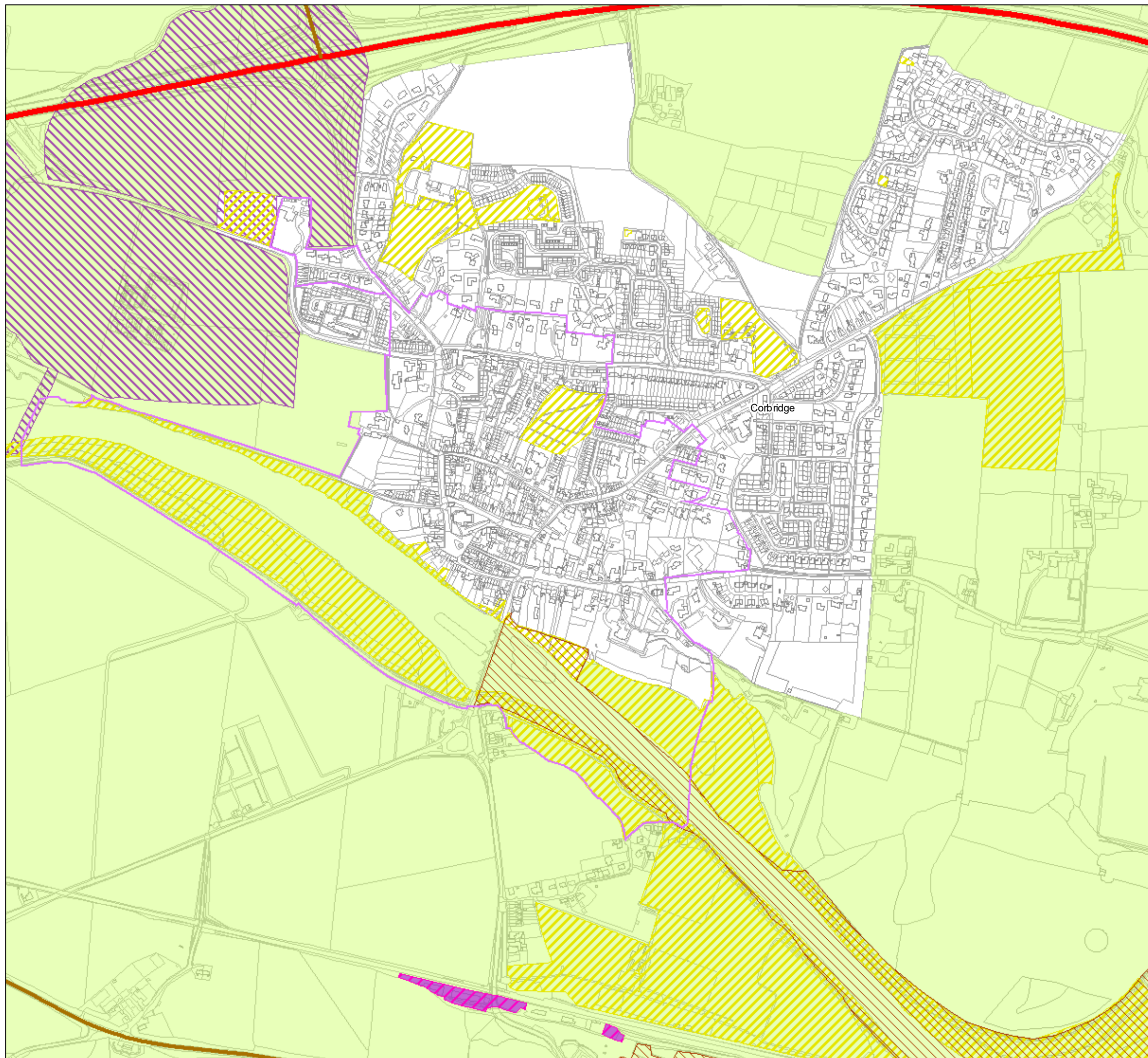
- Legend**
- Settlement Boundaries
  - Green Belt
  - Local Wildlife and Geological Sites
  - Hadrian's Wall World Heritage Site Buffer Zone
  - Conservation Areas
  - Protected Open Space



Do not scale







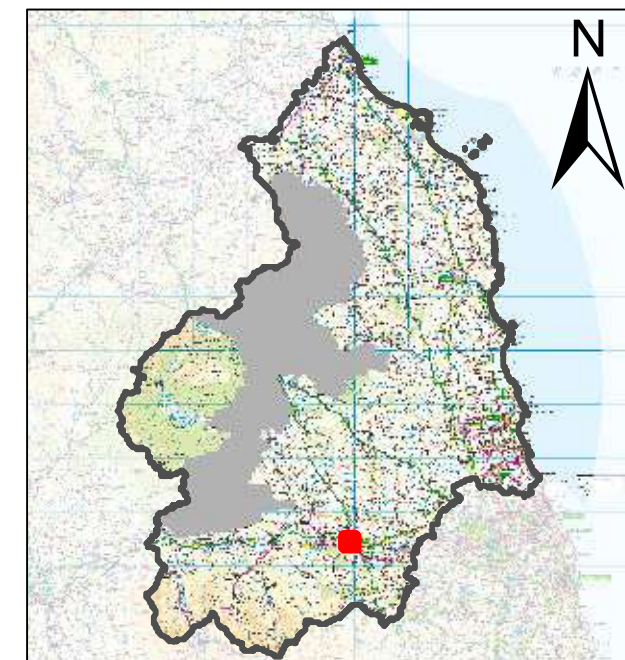
## Inset 15: Corbridge

Northumberland Local Plan

### Legend

- Green Belt
- General Employment Land Allocations
- Areas for Flexible Employment Uses
- Strategic Road Network
- National Primary Routes
- Local Wildlife and Geological Sites
- Hadrian's Wall World Heritage Site
- Conservation Areas
- Protected Open Space

Do not scale



Ordnance Survey data © Crown copyright and database right 2022. OS 100030994



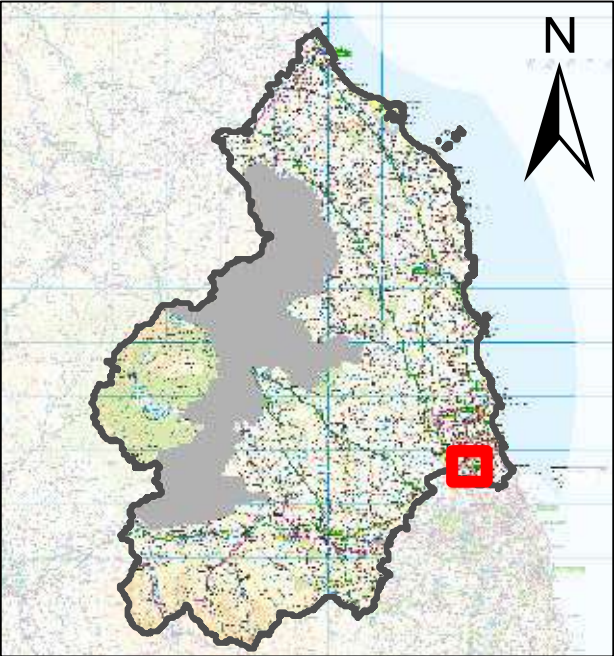
Inset 16: Cramlington

Northumberland Local Plan

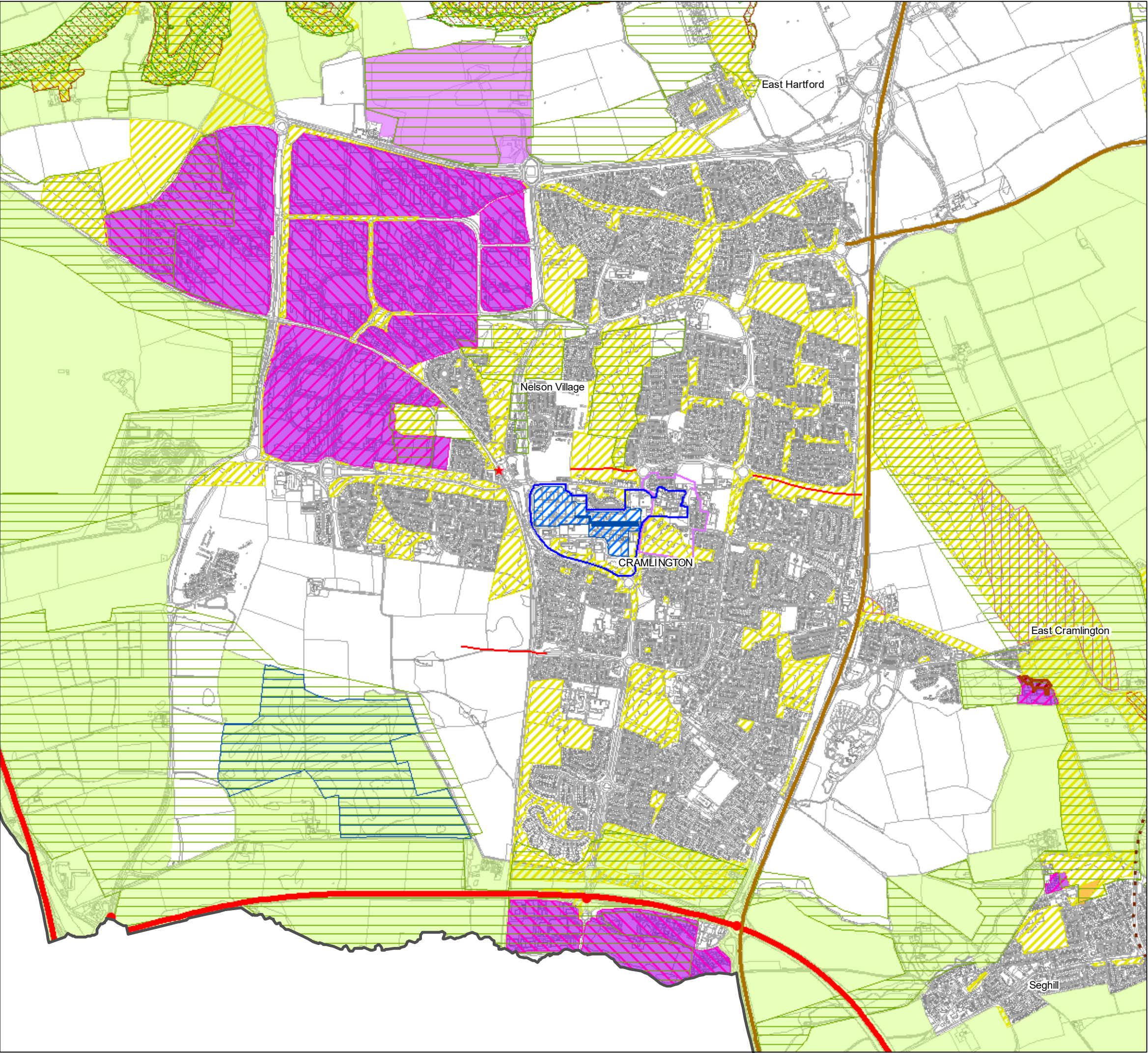
Legend

- Green Belt
- West Hartford Prestige Employment Area
- General Employment Land Allocations
- Key General Employment Areas
- Areas for Flexible Employment Uses
- Town Centres
- Primary Shopping Areas
- Key Shopping Frontages
- Housing Development Site Allocations
- Strategic Road Network
- National Primary Routes
- Strategic Road Network Improvements
- Local Road Network Improvements
- The Northumberland Line
- Improvements to Station Parking
- Sites of Special Scientific Interest (SSSIs)
- Local Wildlife and Geological Sites
- Local Nature Reserves
- Non-Statutory Nature Reserves
- South East Northumberland Wildlife Network
- Ancient Woodland
- Conservation Areas
- Safeguarded Minerals Infrastructure
- Existing Waste Management Facilities
- Protected Open Space

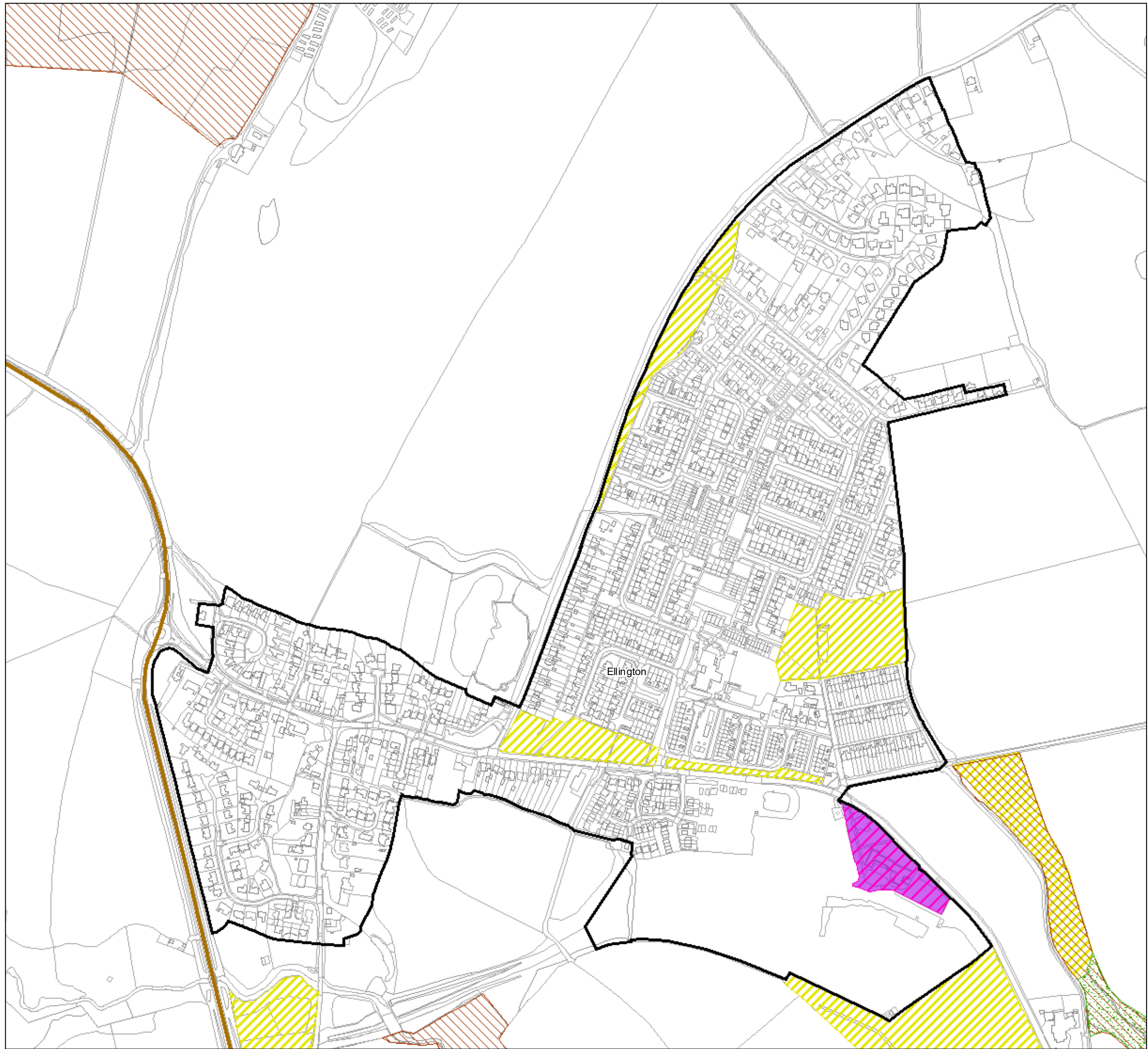
Do not scale



Ordnance Survey data © Crown copyright and database right 2022. OS 100030994







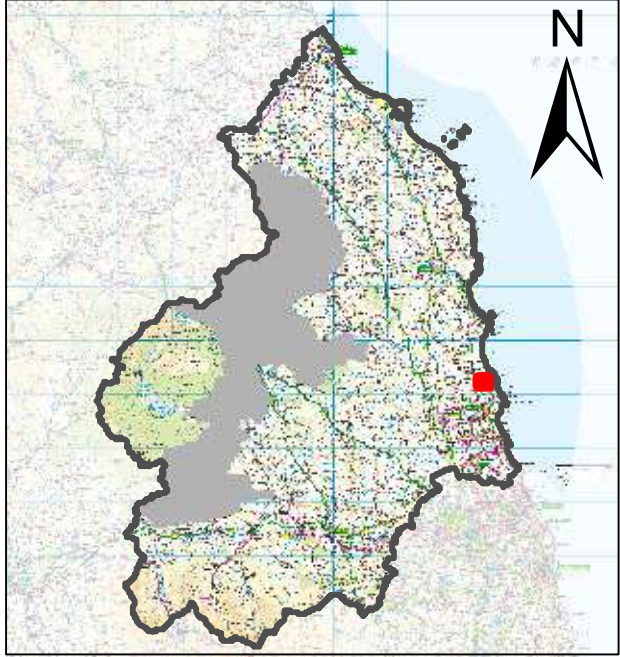
**Inset 17: Ellington**

Northumberland Local Plan

**Legend**

- Settlement Boundaries
- General Employment Land Allocations
- Areas for Flexible Employment Uses
- National Primary Routes
- Local Wildlife and Geological Sites
- Ancient Woodland
- Protected Open Space

Do not scale



Ordnance Survey data © Crown copyright and database right 2022. OS 100030994

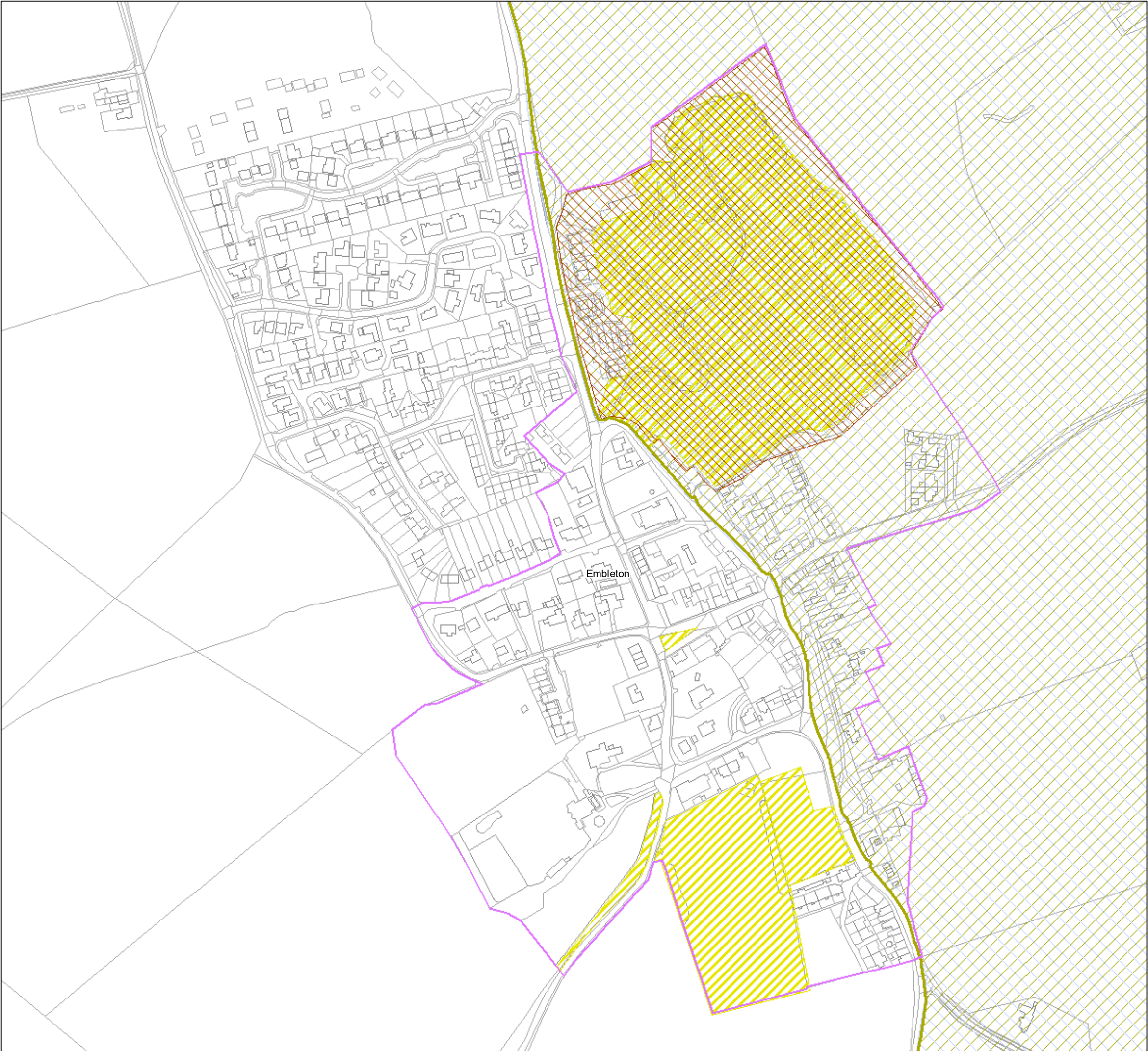


**Inset 18: Embleton**

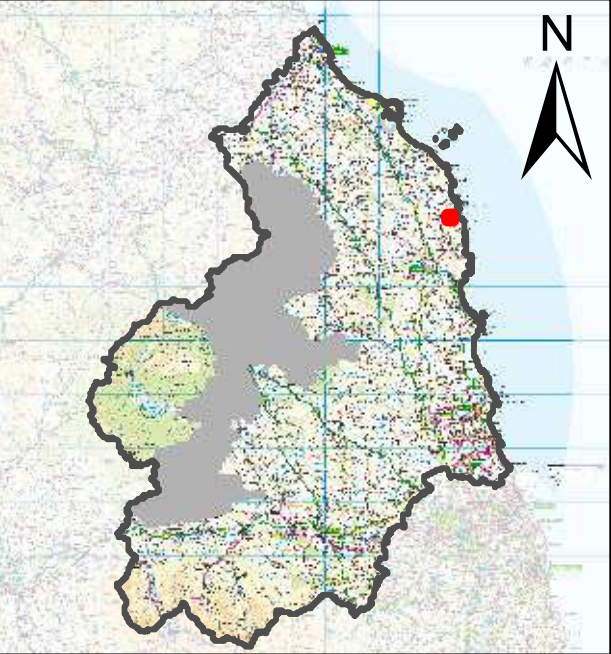
Northumberland Local Plan

**Legend**

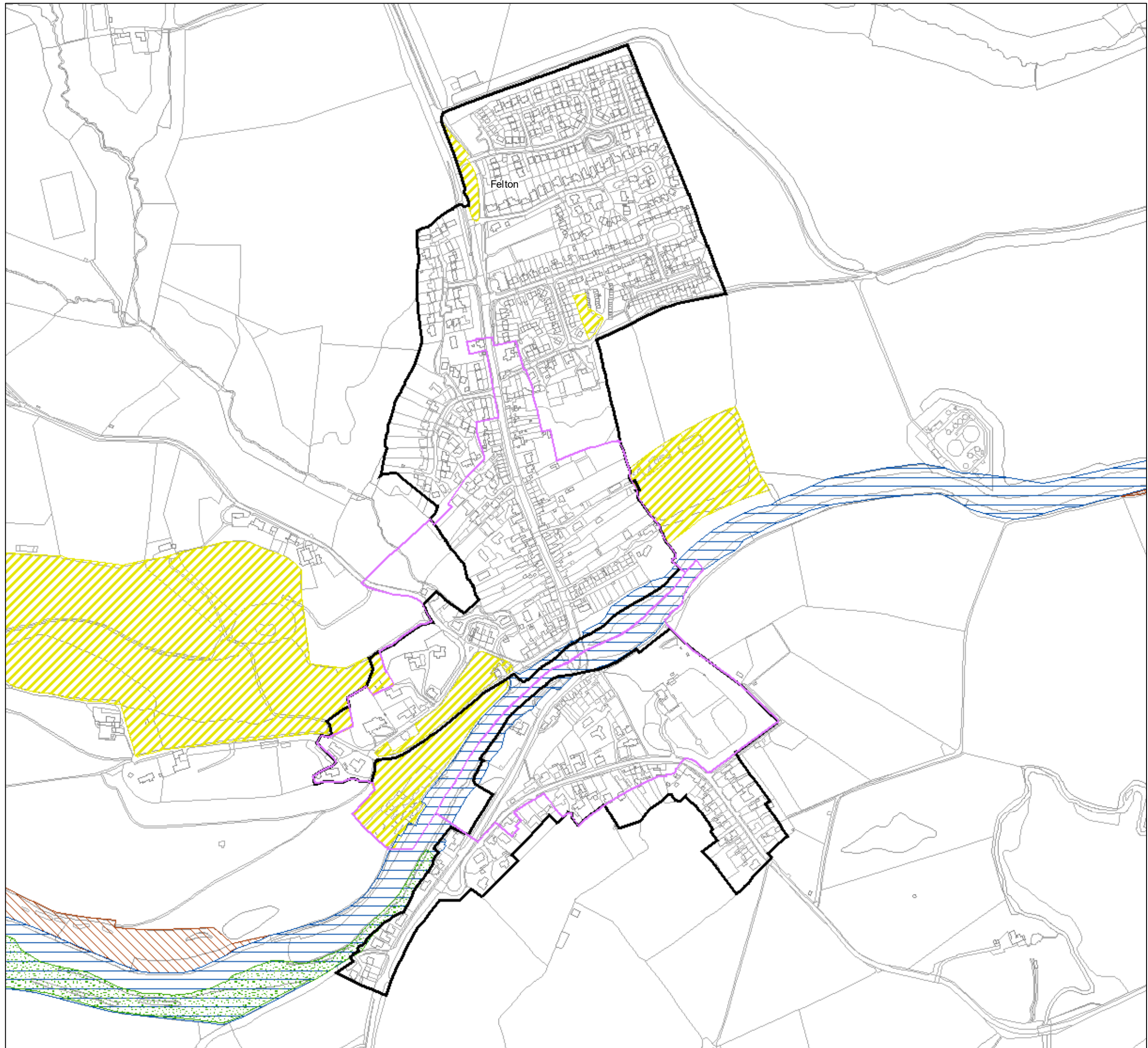
- Local Wildlife and Geological Sites
- North Northumberland Heritage Coast
- Areas of Outstanding Natural Beauty (AONBs)
- Northumberland Coast AONB
- Conservation Areas
- Protected Open Space



Do not scale







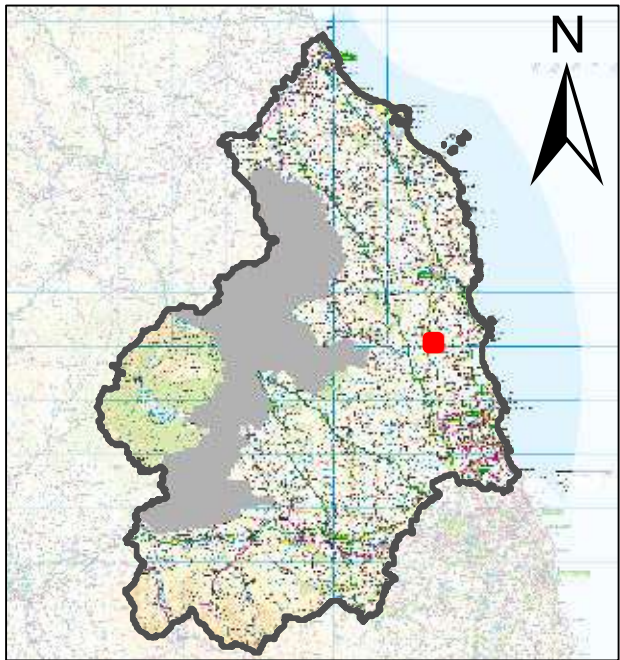
**Inset 19: Felton/ West Thirston**

Northumberland Local Plan

**Legend**

- Settlement Boundaries
- Sites of Special Scientific Interest (SSSIs)
- Local Wildlife and Geological Sites
- Ancient Woodland
- Conservation Areas
- Protected Open Space

Do not scale



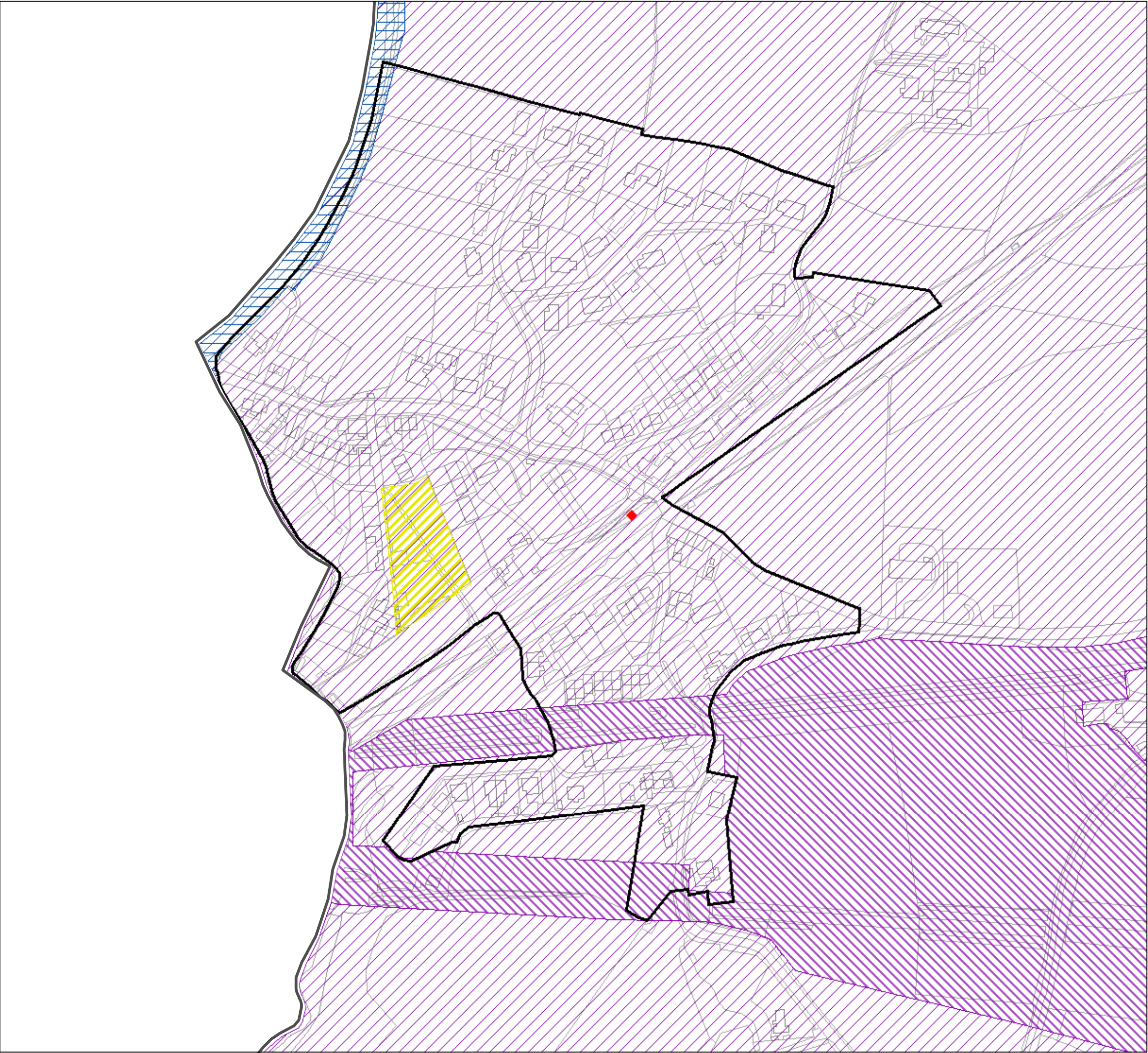


Inset 20: Gilsland

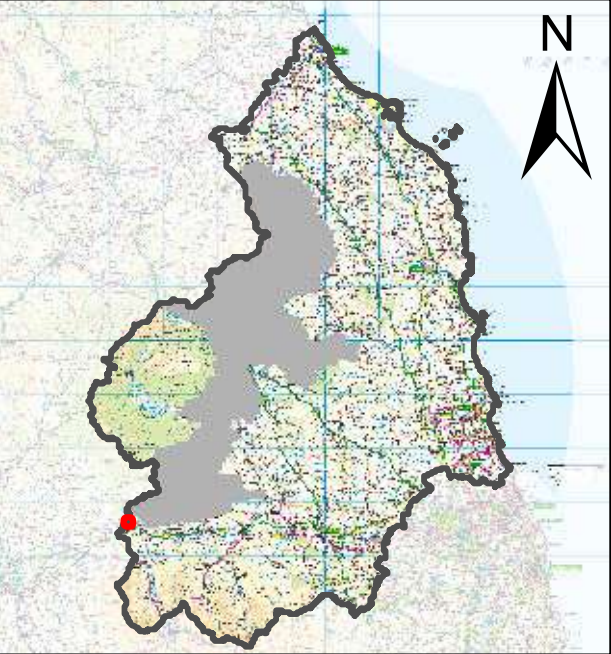
Northumberland Local Plan

Legend

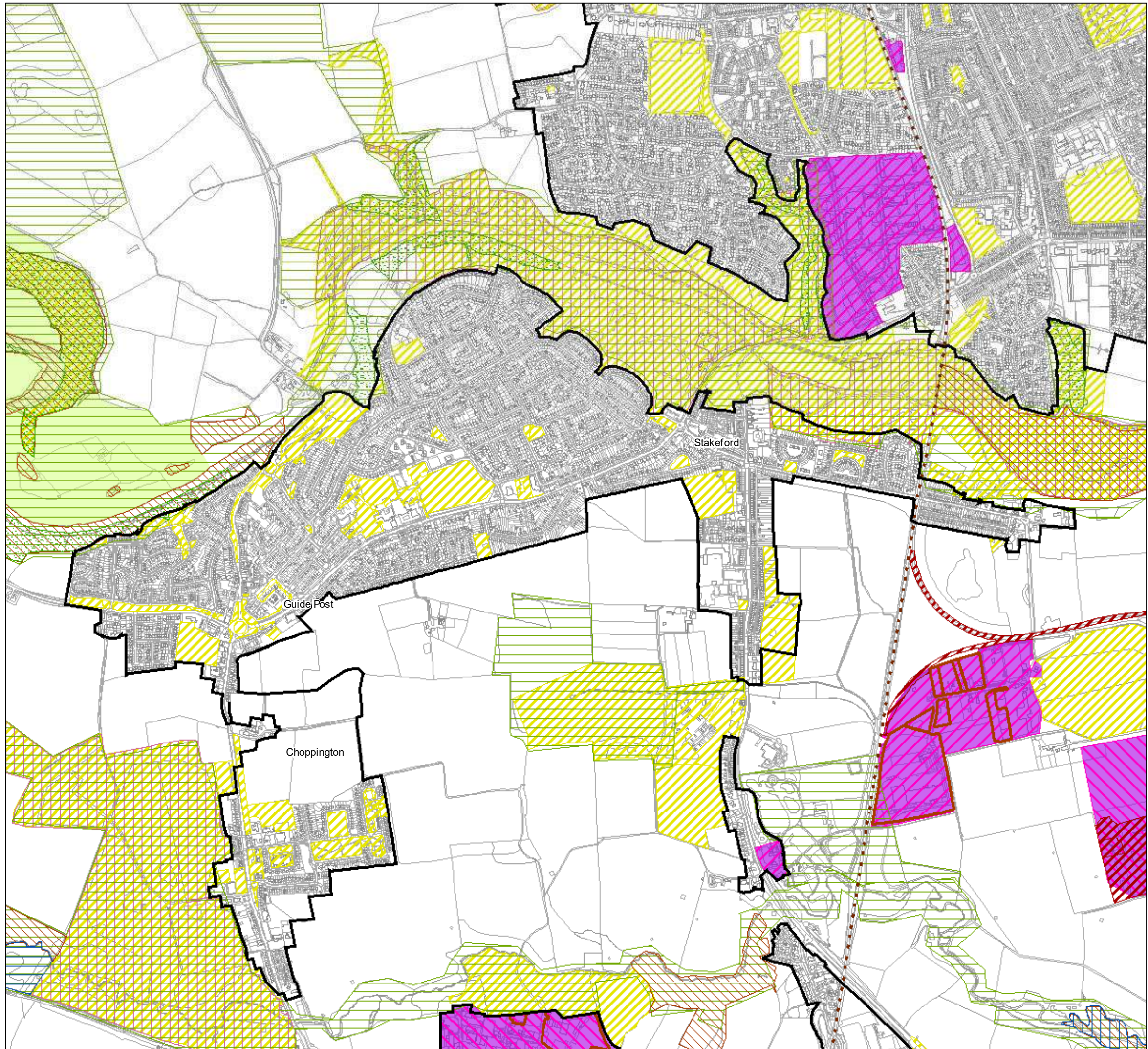
- Settlement Boundaries
- Potential Station Sites
- Special Areas of Conservation (SACs)
- Sites of Special Scientific Interest (SSSIs)
- Hadrian's Wall World Heritage Site
- Hadrian's Wall World Heritage Site Buffer Zone
- Protected Open Space



Do not scale







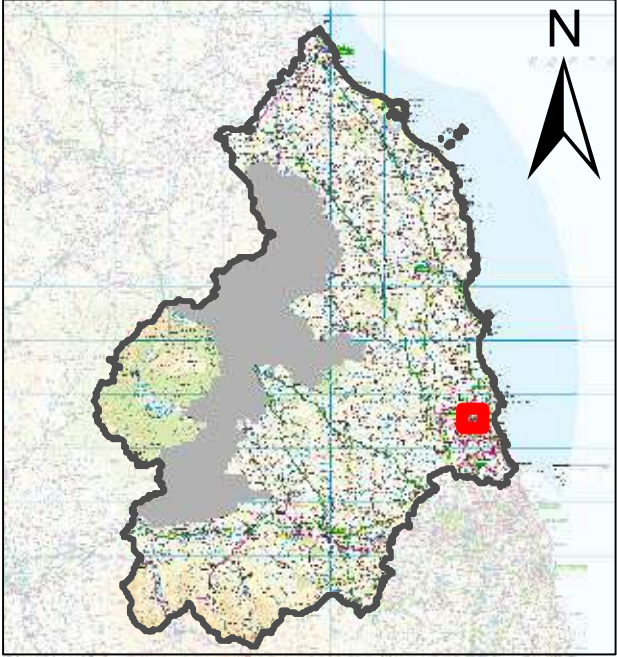
# Inset 21: Guidepost/ Stakeford/ Choppington/ West Sleekburn

Northumberland Local Plan

## Legend

- Settlement Boundaries
- Green Belt
- General Employment Land Allocations
- Key General Employment Areas
- Areas for Flexible Employment Uses
- The Northumberland Line
- Special Protection Areas (SPAs)
- Sites of Special Scientific Interest (SSSIs)
- Local Wildlife and Geological Sites
- Local Nature Reserves
- Non-Statutory Nature Reserves
- South East Northumberland Wildlife Network
- Ancient Woodland
- Safeguarded Minerals Infrastructure
- Existing Waste Management Facilities
- Protected Open Space

Do not scale

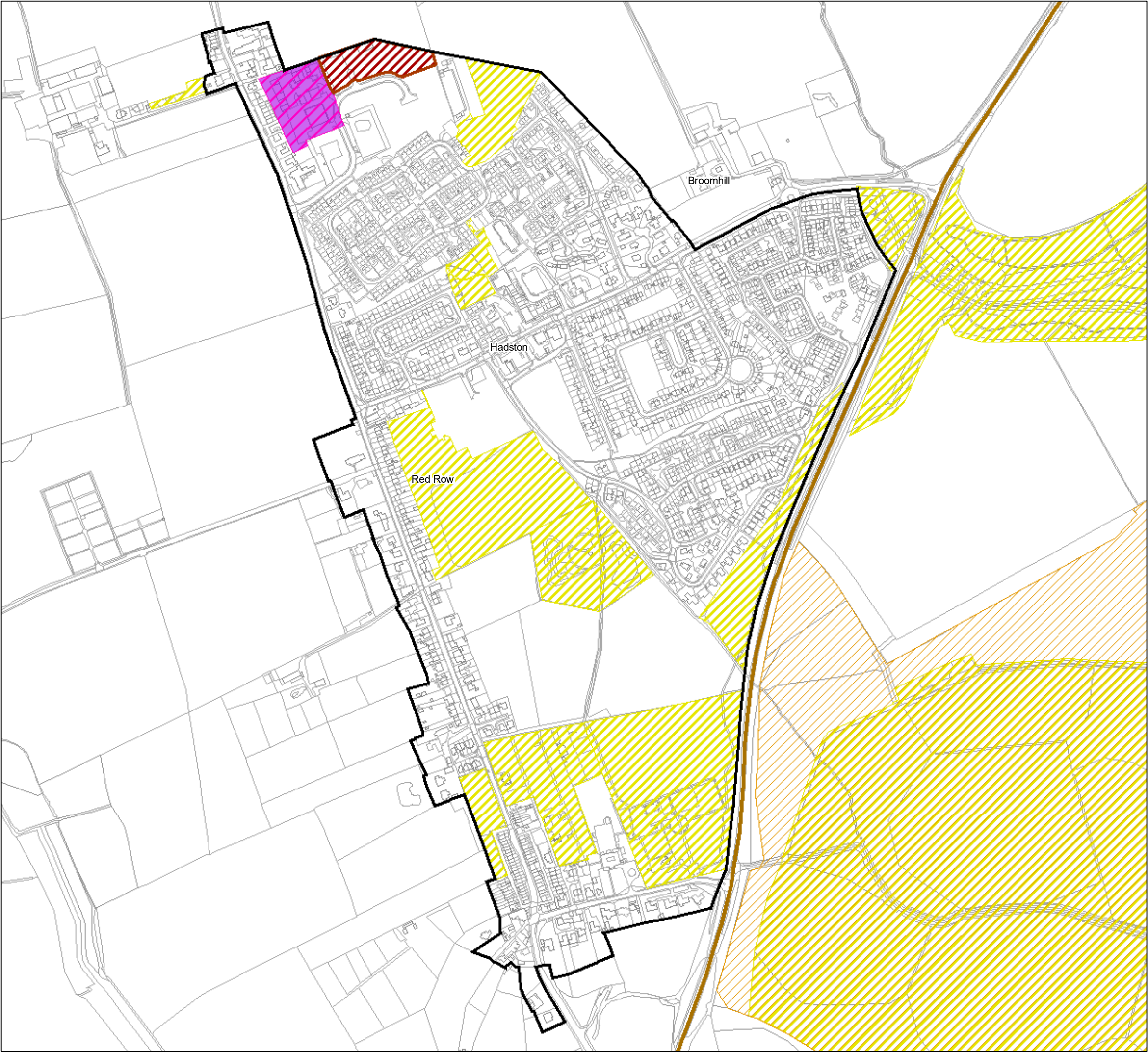




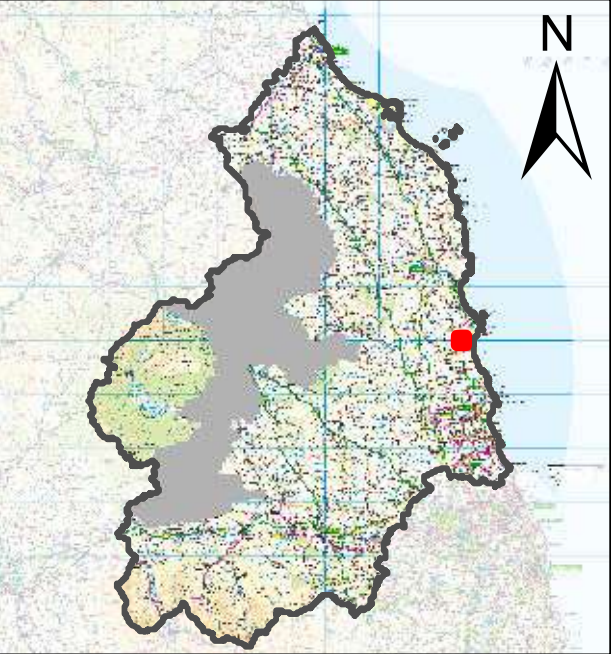
**Inset 22: Hadston/ South Broomhill/ Red Row**

Northumberland Local Plan

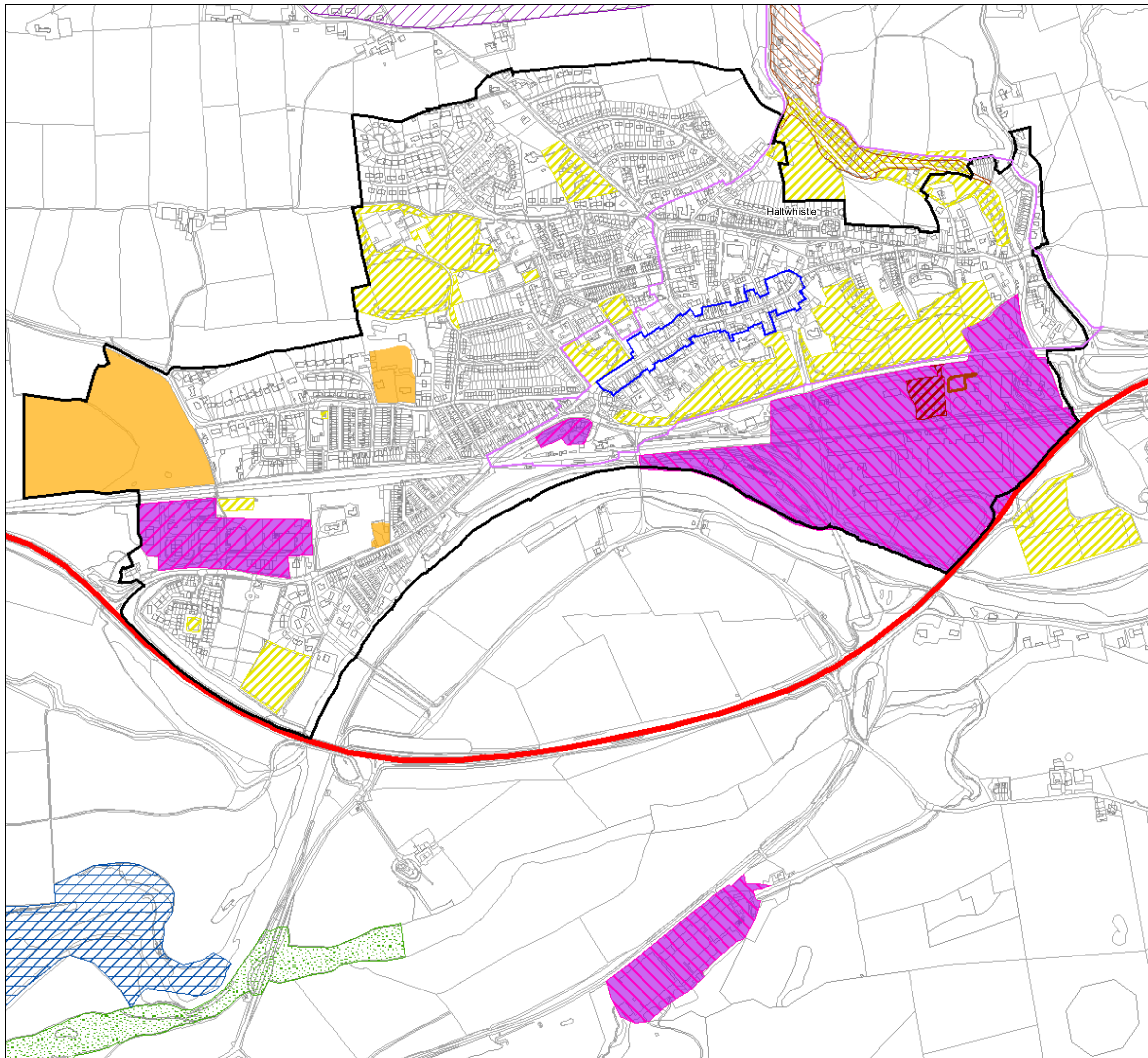
- Legend**
- Settlement Boundaries
  - General Employment Land Allocations
  - Areas for Flexible Employment Uses
  - National Primary Routes
  - Non-Statutory Nature Reserves
  - Safeguarded Minerals Infrastructure
  - Existing Waste Management Facilities
  - Protected Open Space



Do not scale







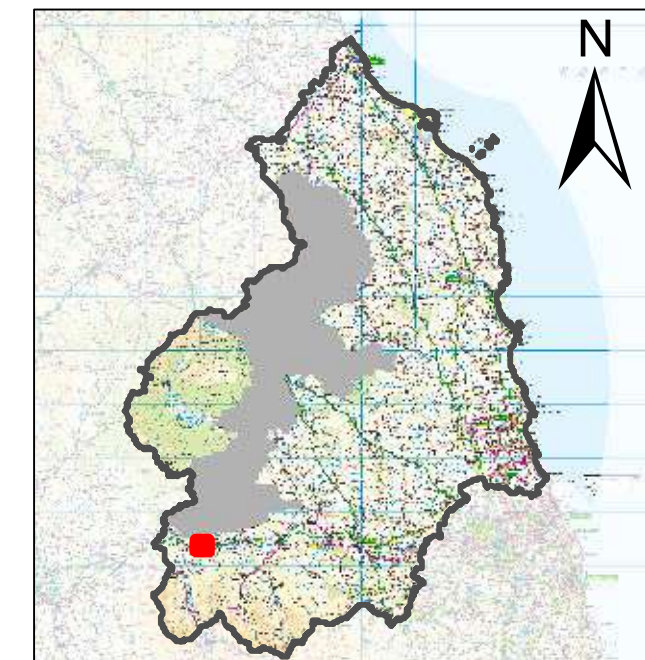
## Inset 23: Haltwhistle

Northumberland Local Plan

### Legend

- Settlement Boundaries
- General Employment Land Allocations
- Key General Employment Areas
- Areas for Flexible Employment Uses
- Town Centres
- Housing Development Site Allocations
- Strategic Road Network
- Special Areas of Conservation (SACs)
- Sites of Special Scientific Interest (SSSIs)
- Local Wildlife and Geological Sites
- Ancient Woodland
- Hadrian's Wall World Heritage Site Buffer Zone
- Conservation Areas
- Safeguarded Minerals Infrastructure
- Existing Waste Management Facilities
- Protected Open Space

Do not scale



Ordnance Survey data © Crown copyright and database right 2022. OS 100030994

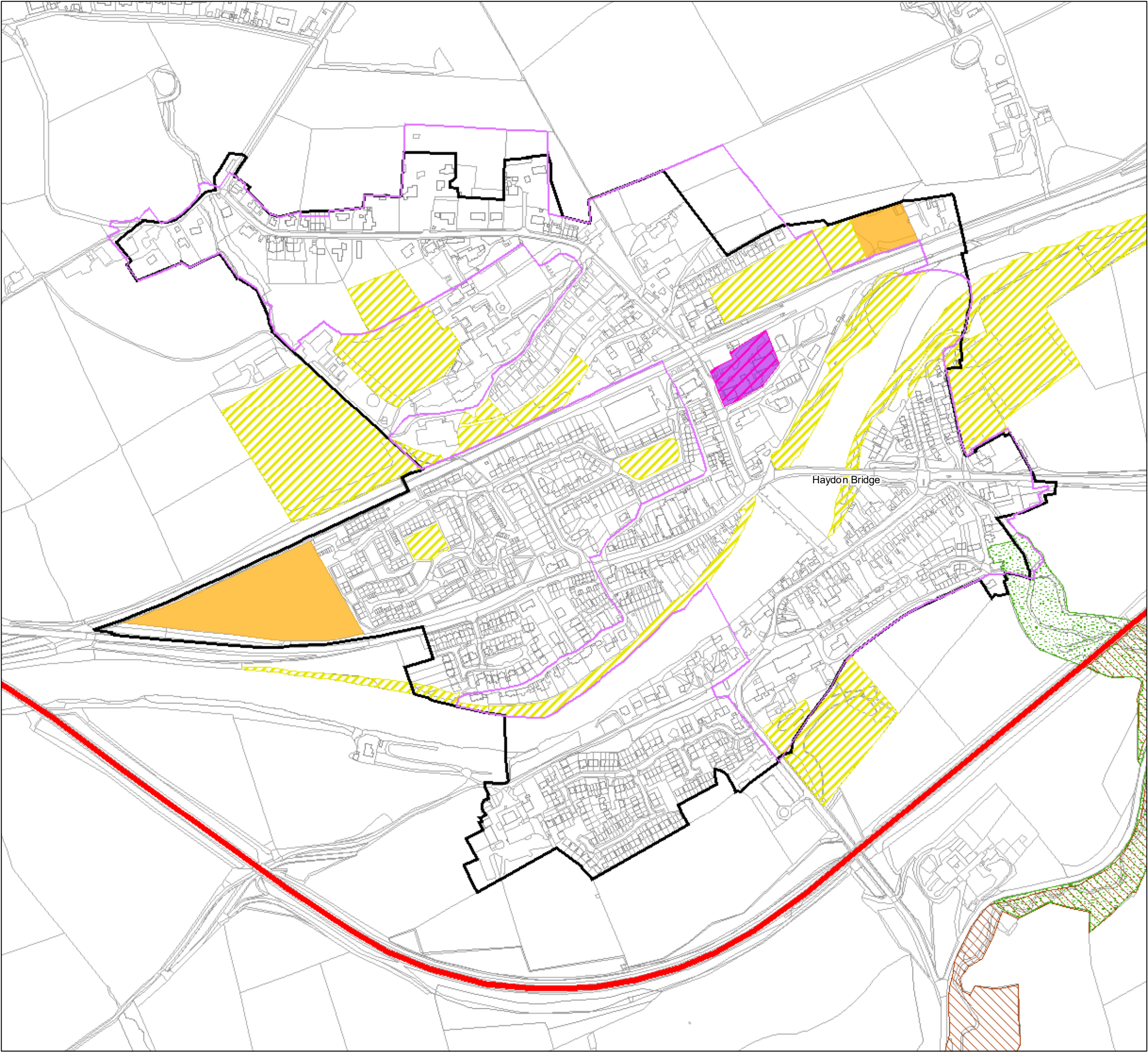


Inset 24: Haydon Bridge

Northumberland Local Plan

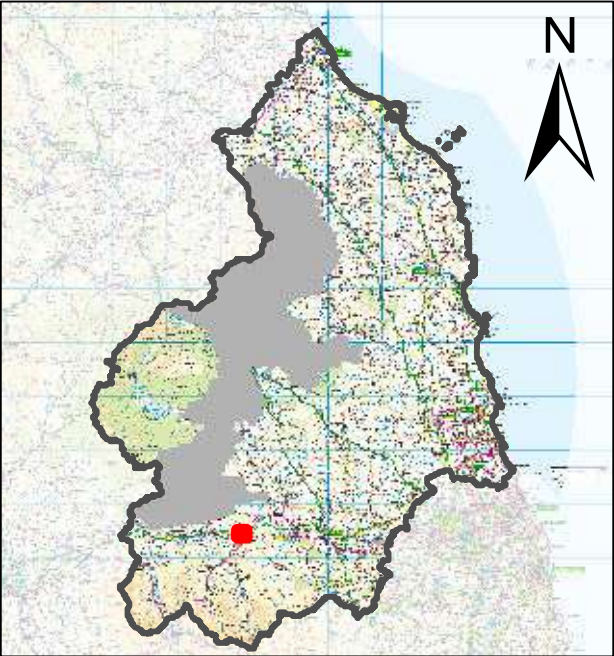
Legend

- Settlement Boundaries
- General Employment Land Allocations
- Areas for Flexible Employment Uses
- Housing Development Site Allocations
- Strategic Road Network
- Local Wildlife and Geological Sites
- Ancient Woodland
- Conservation Areas
- Protected Open Space

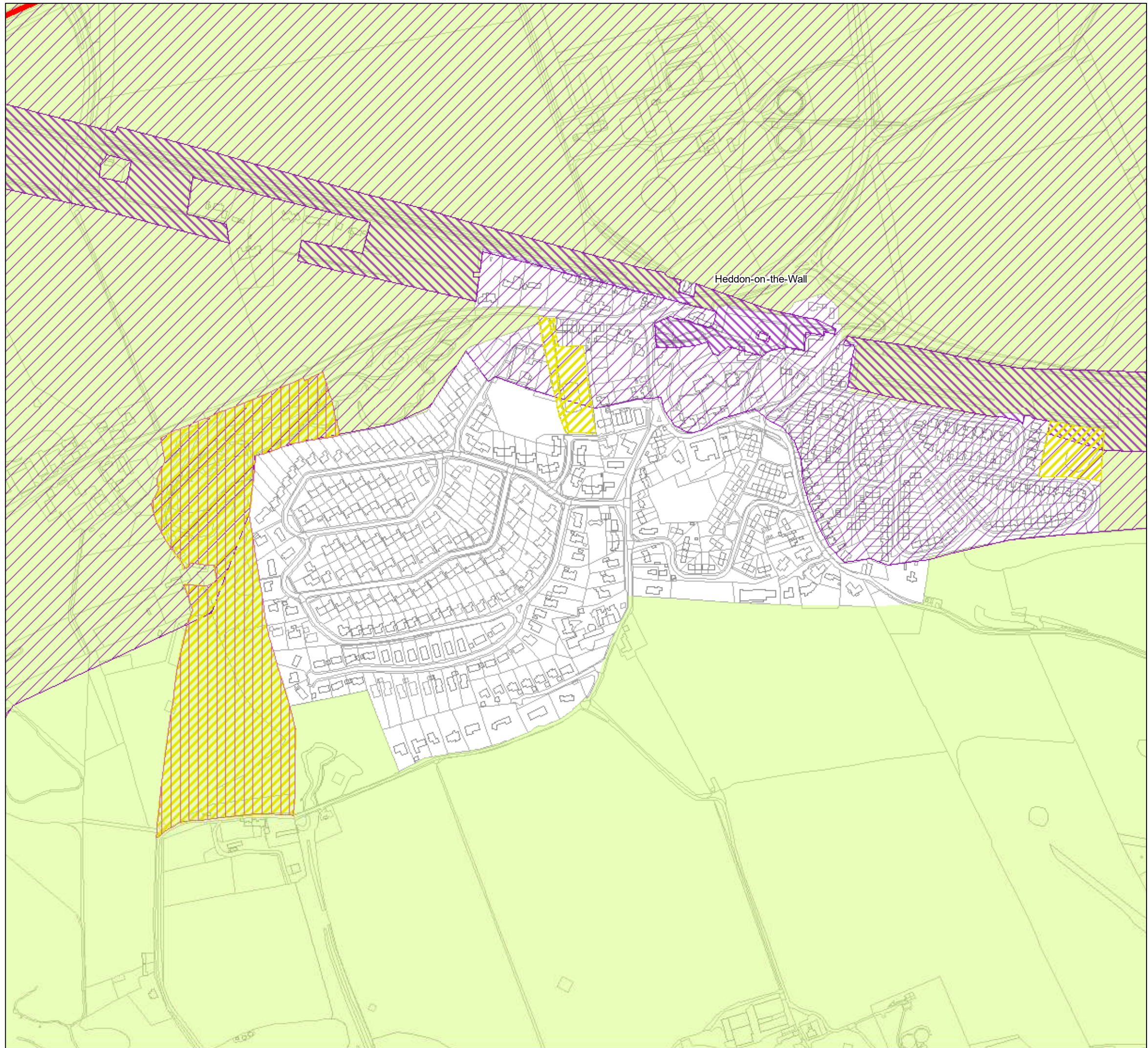


Haydon Bridge

Do not scale







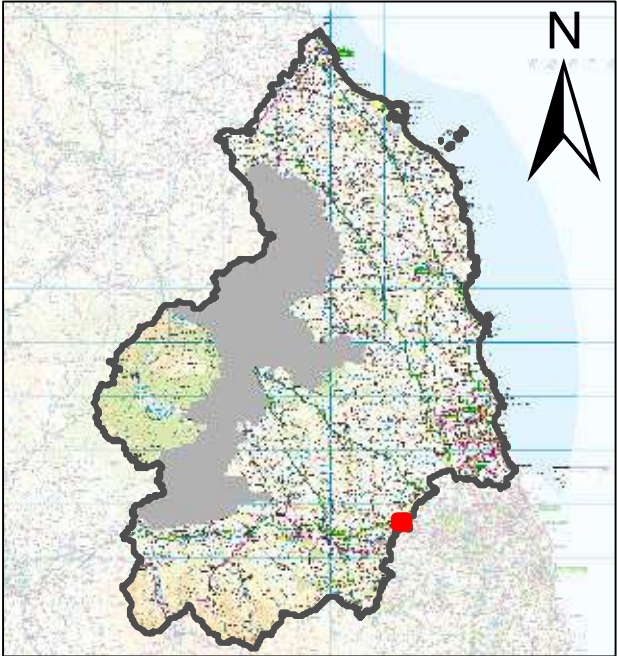
**Inset 25: Hedd-on-the-Wall**

Northumberland Local Plan

**Legend**

- Green Belt
- Strategic Road Network
- Local Nature Reserves
- Hadrian's Wall World Heritage Site
- Hadrian's Wall World Heritage Site Buffer Zone
- Protected Open Space

Do not scale





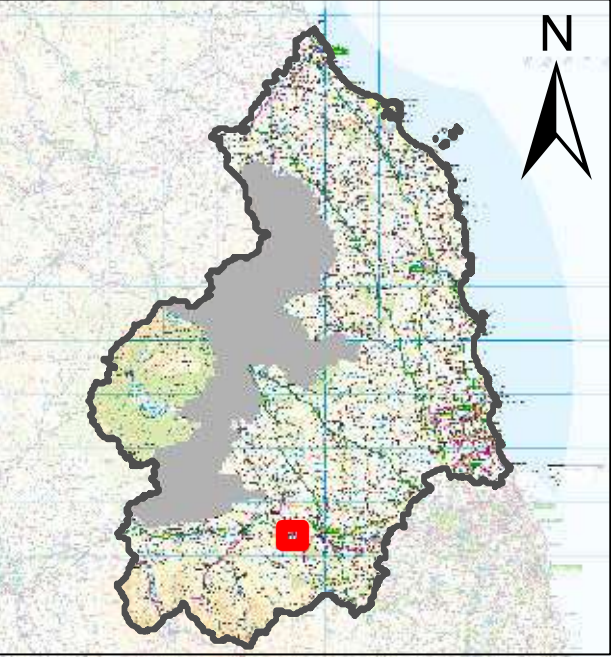
Inset 26: Hexham

Northumberland Local Plan

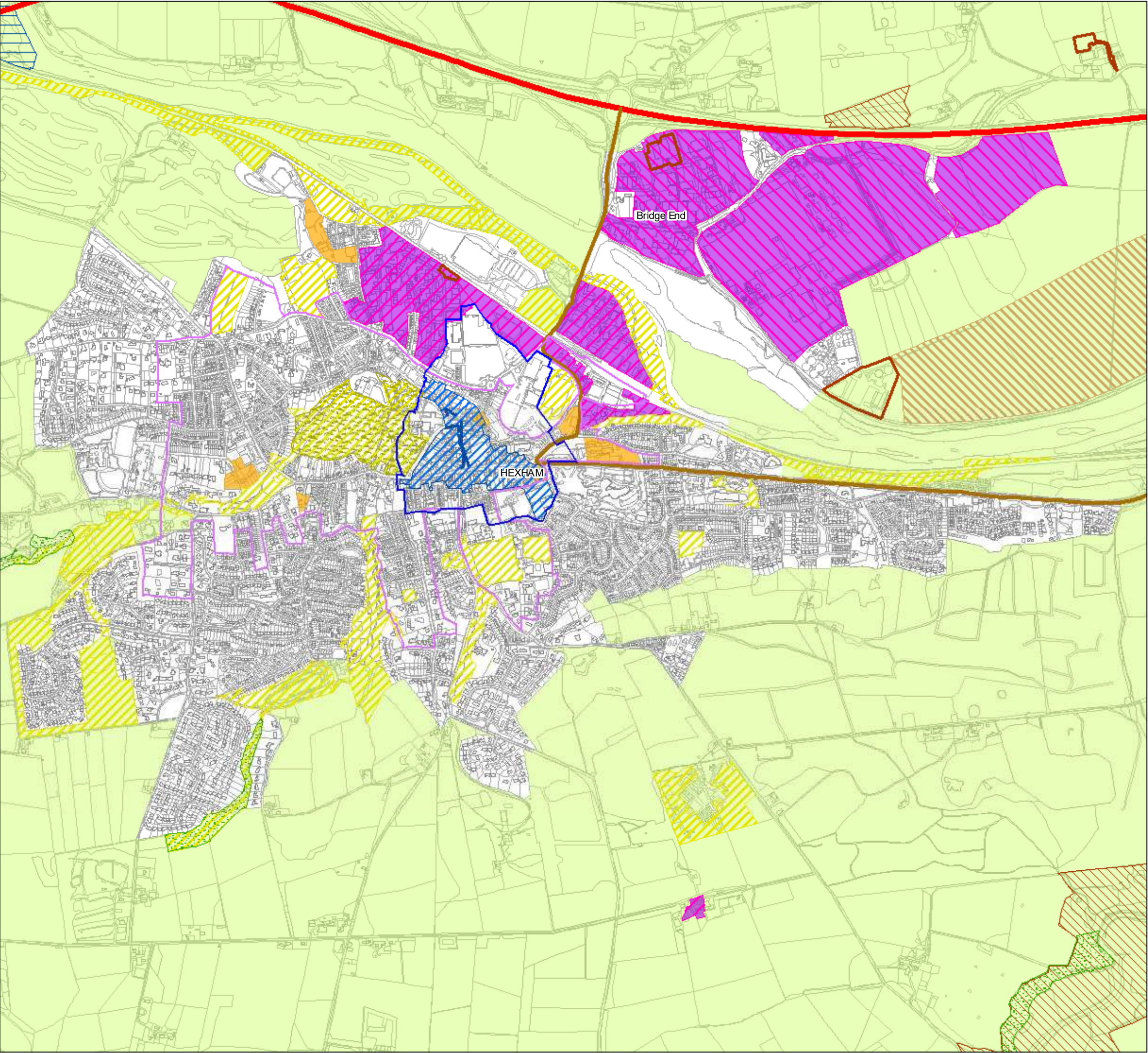
Legend

- Green Belt
- General Employment Land Allocations
- Key General Employment Areas
- Areas for Flexible Employment Uses
- Town Centres
- Primary Shopping Areas
- Key Shopping Frontages
- Housing Development Site Allocations
- Strategic Road Network
- National Primary Routes
- Sites of Special Scientific Interest (SSSIs)
- Local Wildlife and Geological Sites
- Ancient Woodland
- Registered Parks and Gardens
- Conservation Areas
- Aggregate Mineral Site Allocations - Sand and Gravel
- Existing Waste Management Facilities
- Protected Open Space

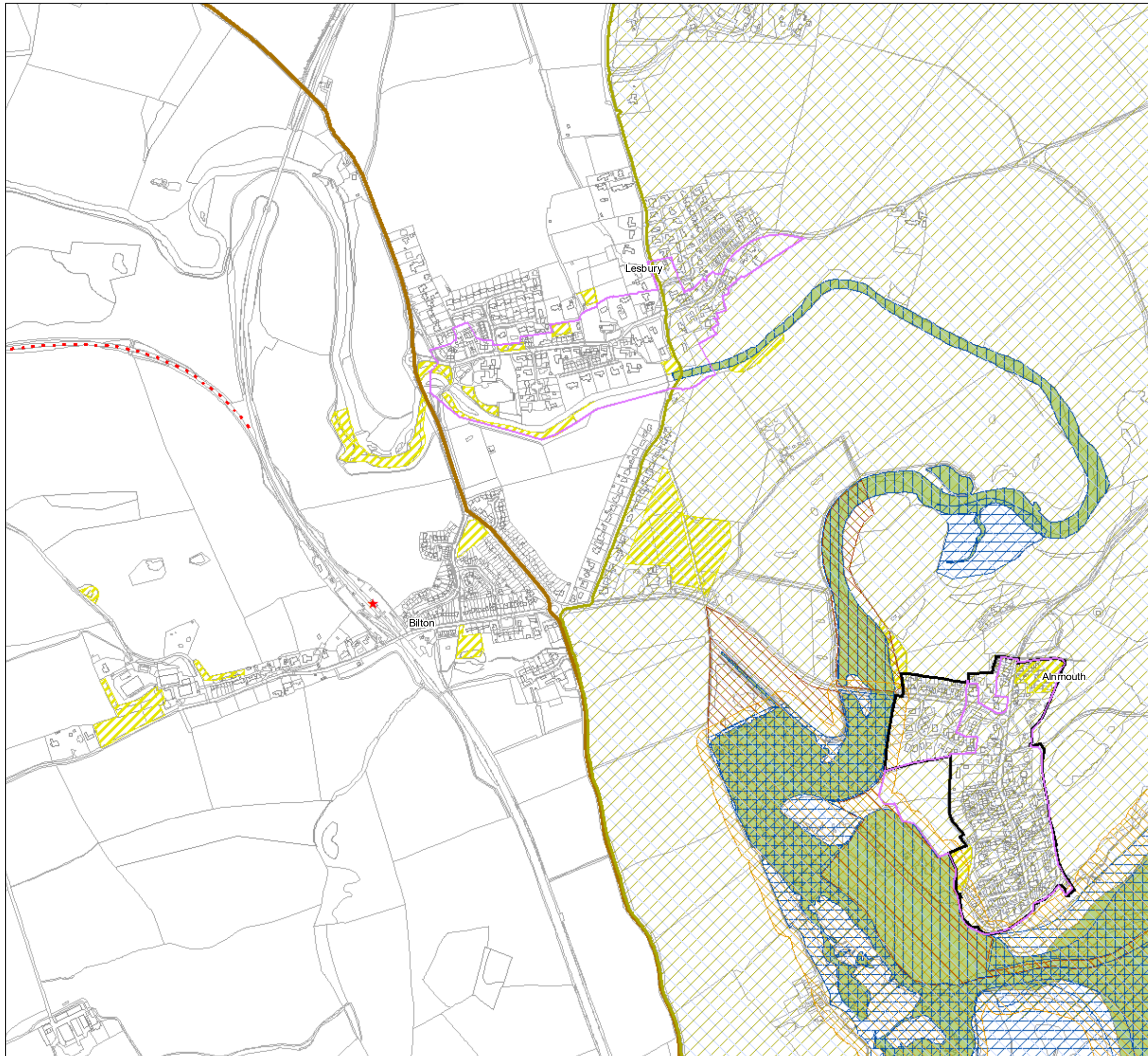
Do not scale



Ordnance Survey data © Crown copyright and database right 2022. OS 100030994











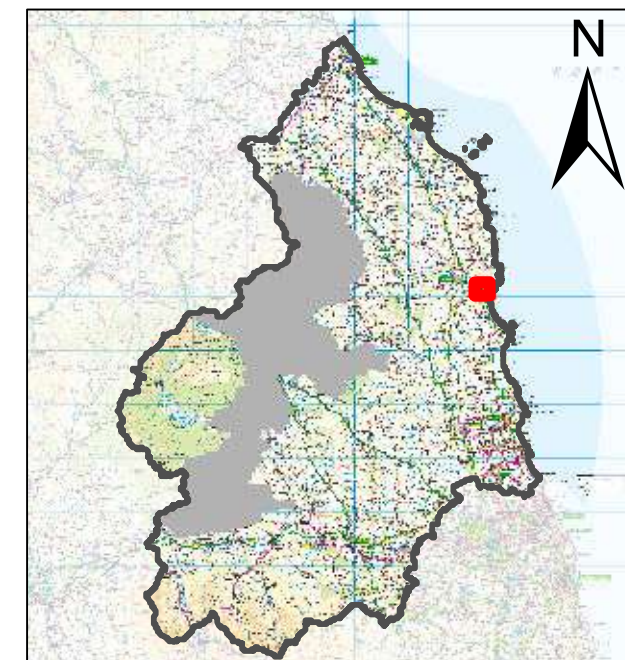
## Inset 27: Lesbury/ Hipsburn/ Bilton/ Alnmouth

### Northumberland Local Plan

#### Legend

-  Settlement Boundaries
-  National Primary Routes
-  Line Protected for Future Rail Use
-  Improvements to Station Parking
-  Special Protection Areas (SPAs)
-  Special Areas of Conservation (SACs)
-  Sites of Special Scientific Interest (SSSIs)
-  Marine Conservation Zones
-  Local Wildlife and Geological Sites
-  North Northumberland Heritage Coast
-  Areas of Outstanding Natural Beauty (AONBs)
-  Northumberland Coast AONB
-  Conservation Areas
-  Protected Open Space

Do not scale



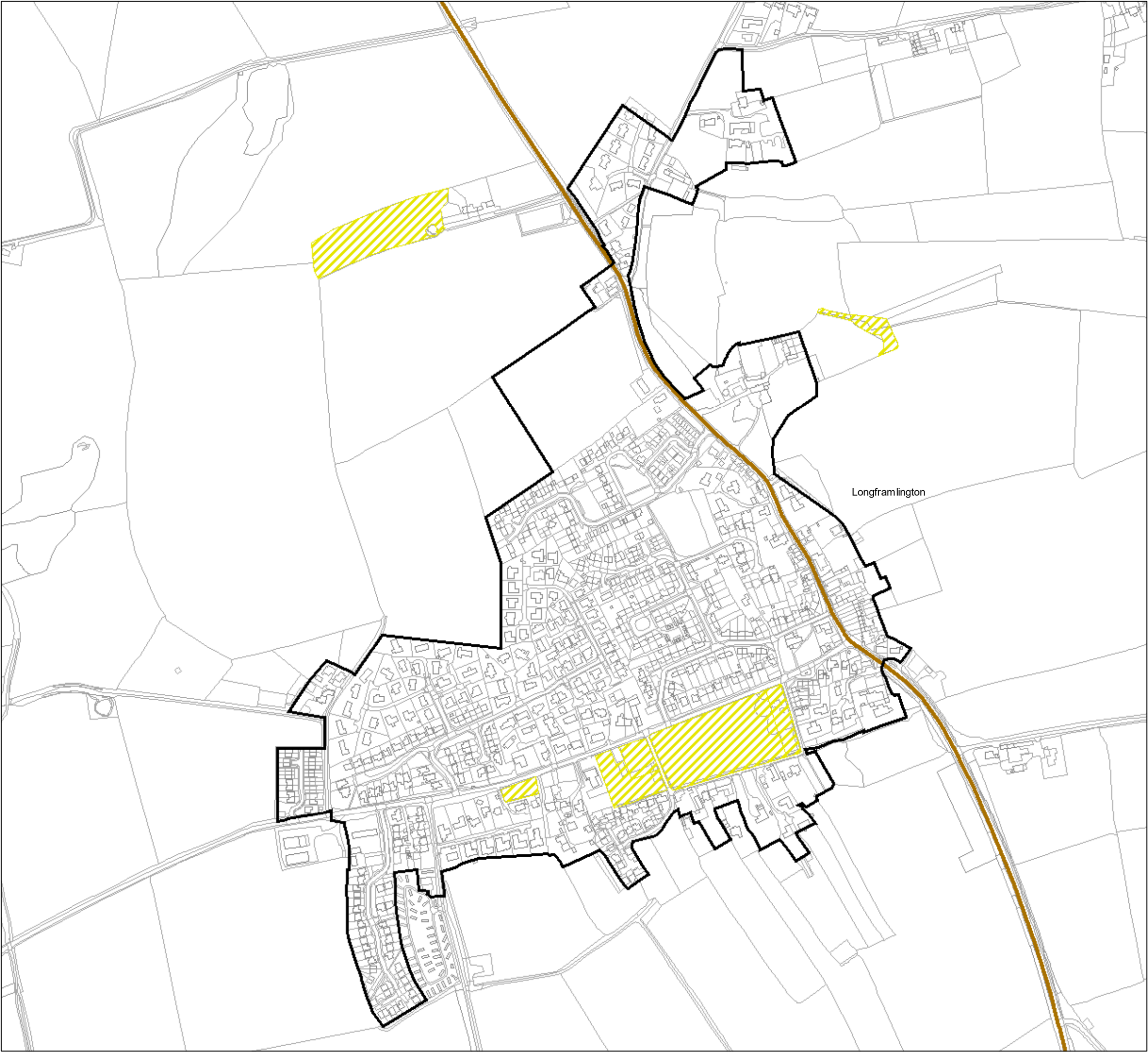


**Inset 28: Longframlington**

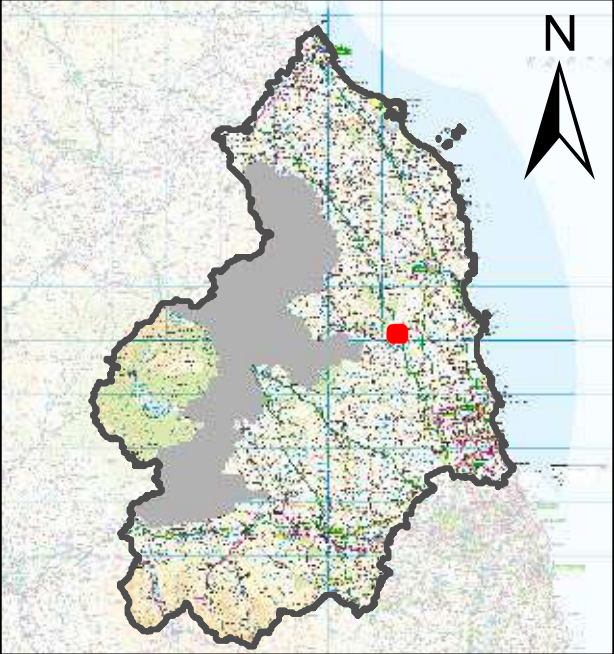
Northumberland Local Plan

**Legend**

- Settlement Boundaries
- National Primary Routes
- Protected Open Space



Do not scale



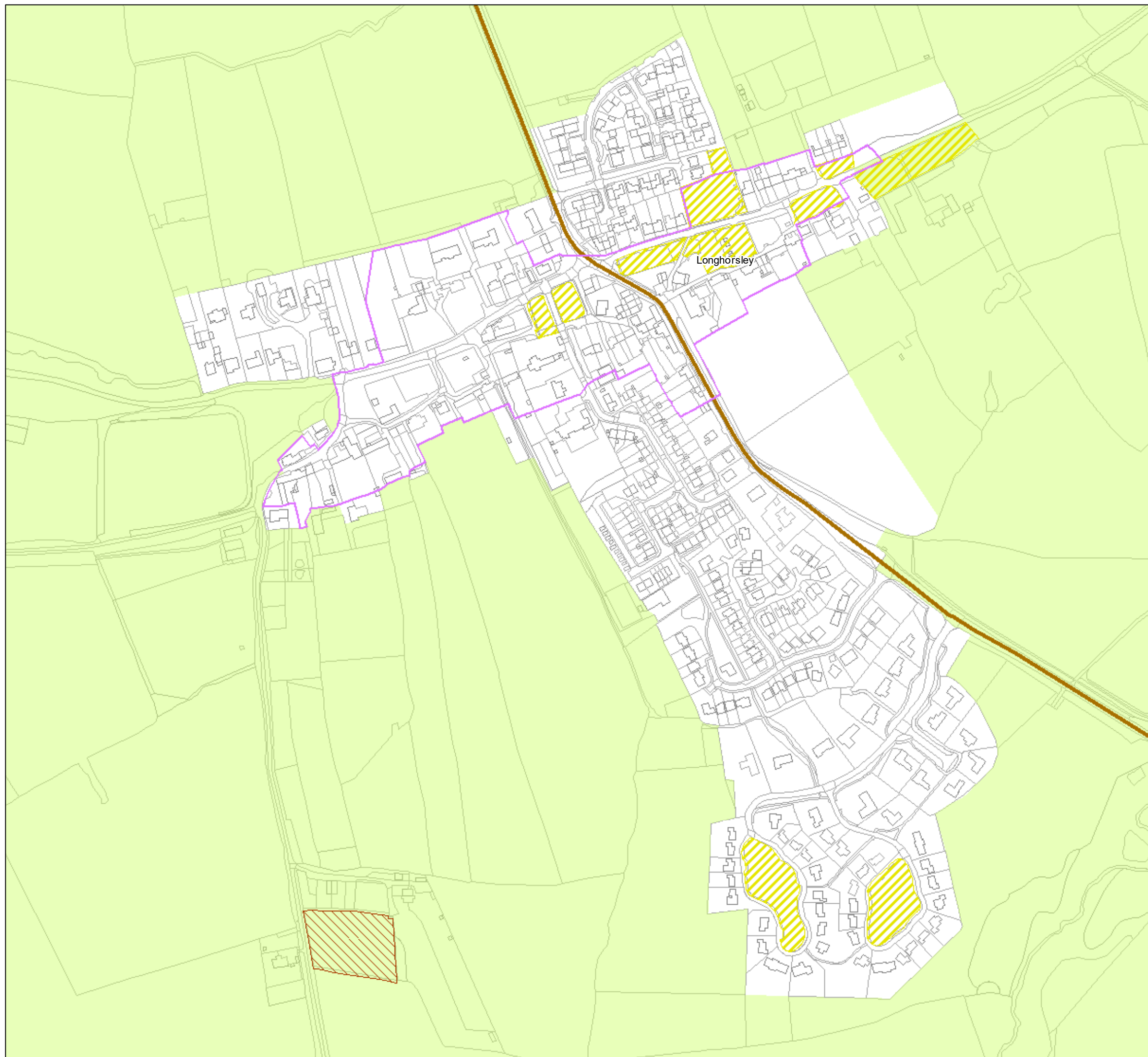


## Inset 29: Longhorsley

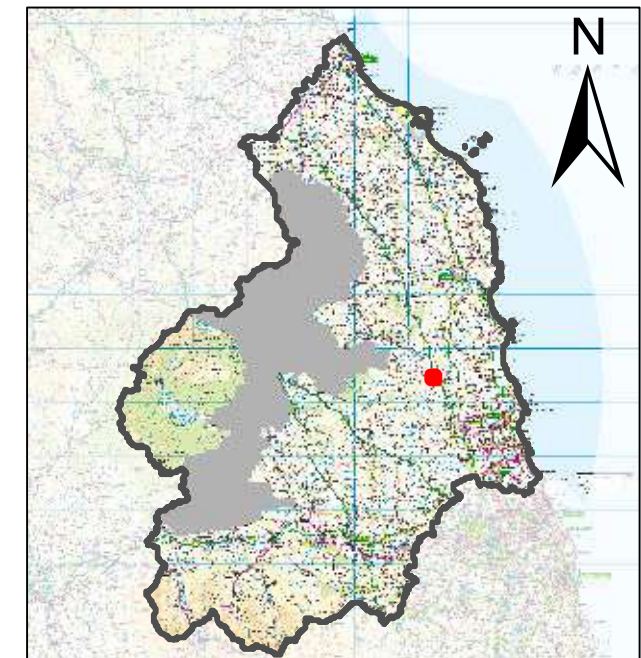
Northumberland Local Plan

### Legend

- Green Belt
- National Primary Routes
- Local Wildlife and Geological Sites
- Conservation Areas
- Protected Open Space



Do not scale



Ordnance Survey data © Crown copyright and database right 2022. OS 100030994

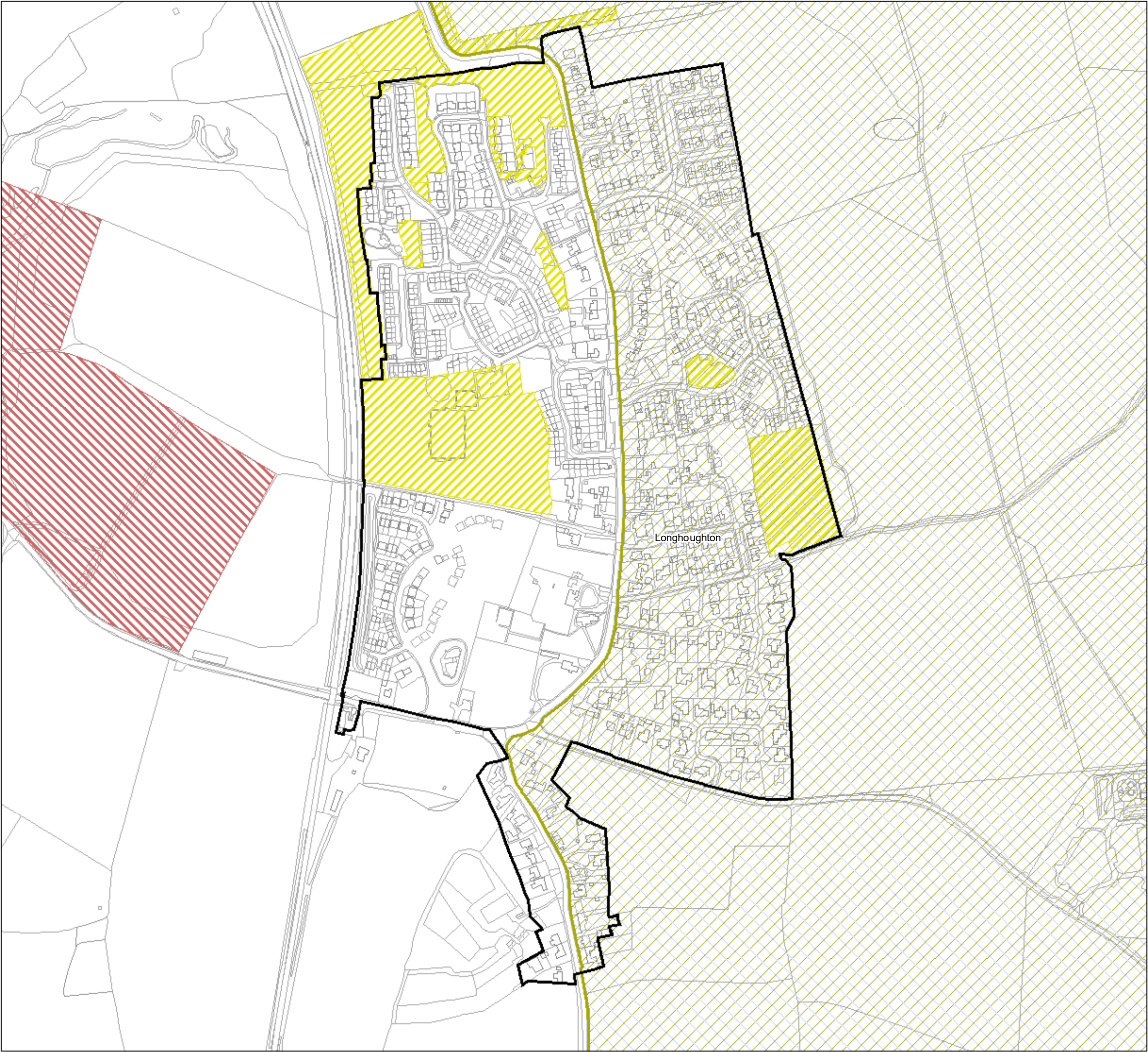


**Inset 30: Longhoughton**

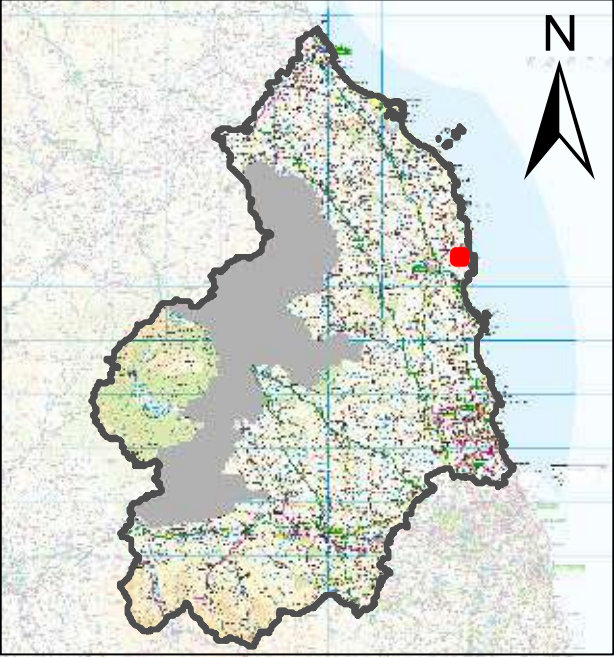
Northumberland Local Plan

**Legend**

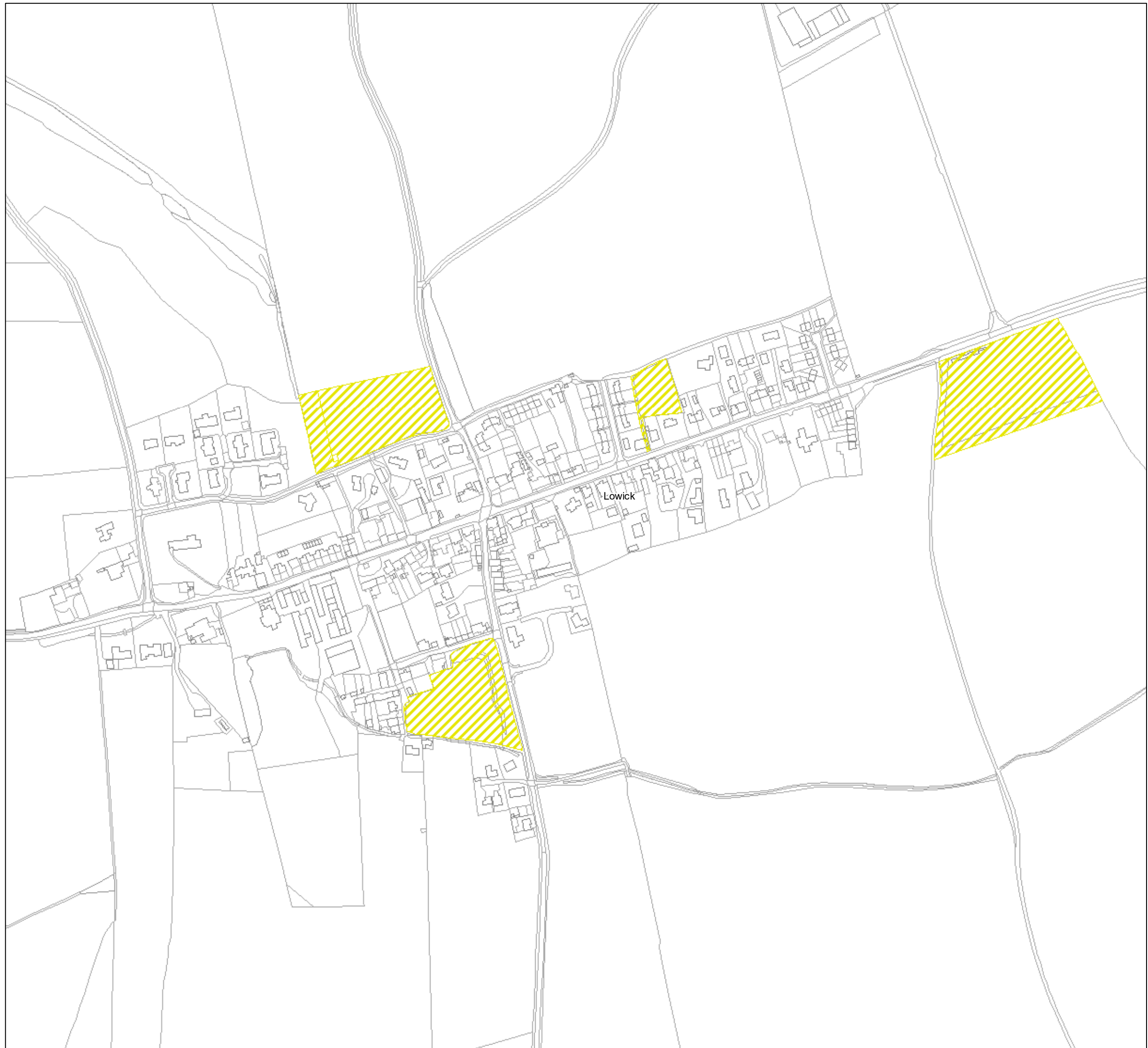
- Settlement Boundaries
- North Northumberland Heritage Coast
- Areas of Outstanding Natural Beauty (AONBs)
- Northumberland Coast AONB
- Aggregate Mineral Site Allocations Crushed Rock
- Protected Open Space



Do not scale



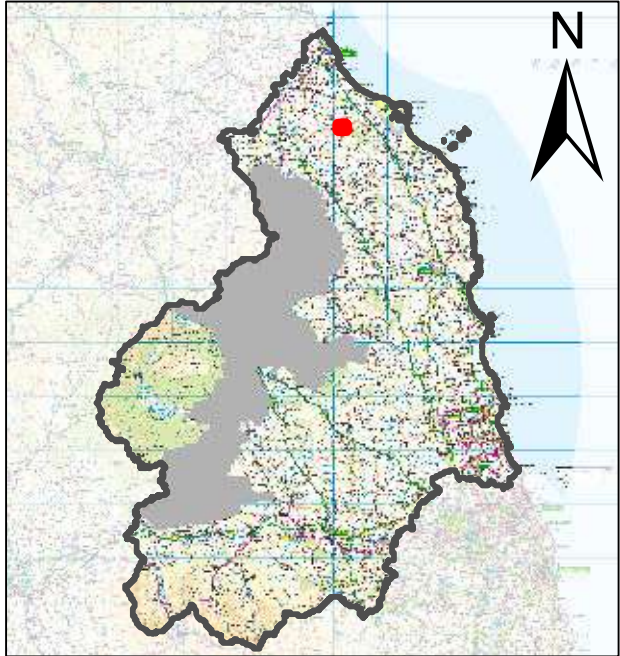




**Inset 31: Lowick**  
Northumberland Local Plan

**Legend**  
 Protected Open Space

Do not scale



Ordnance Survey data © Crown copyright and database right 2022. OS 100030994

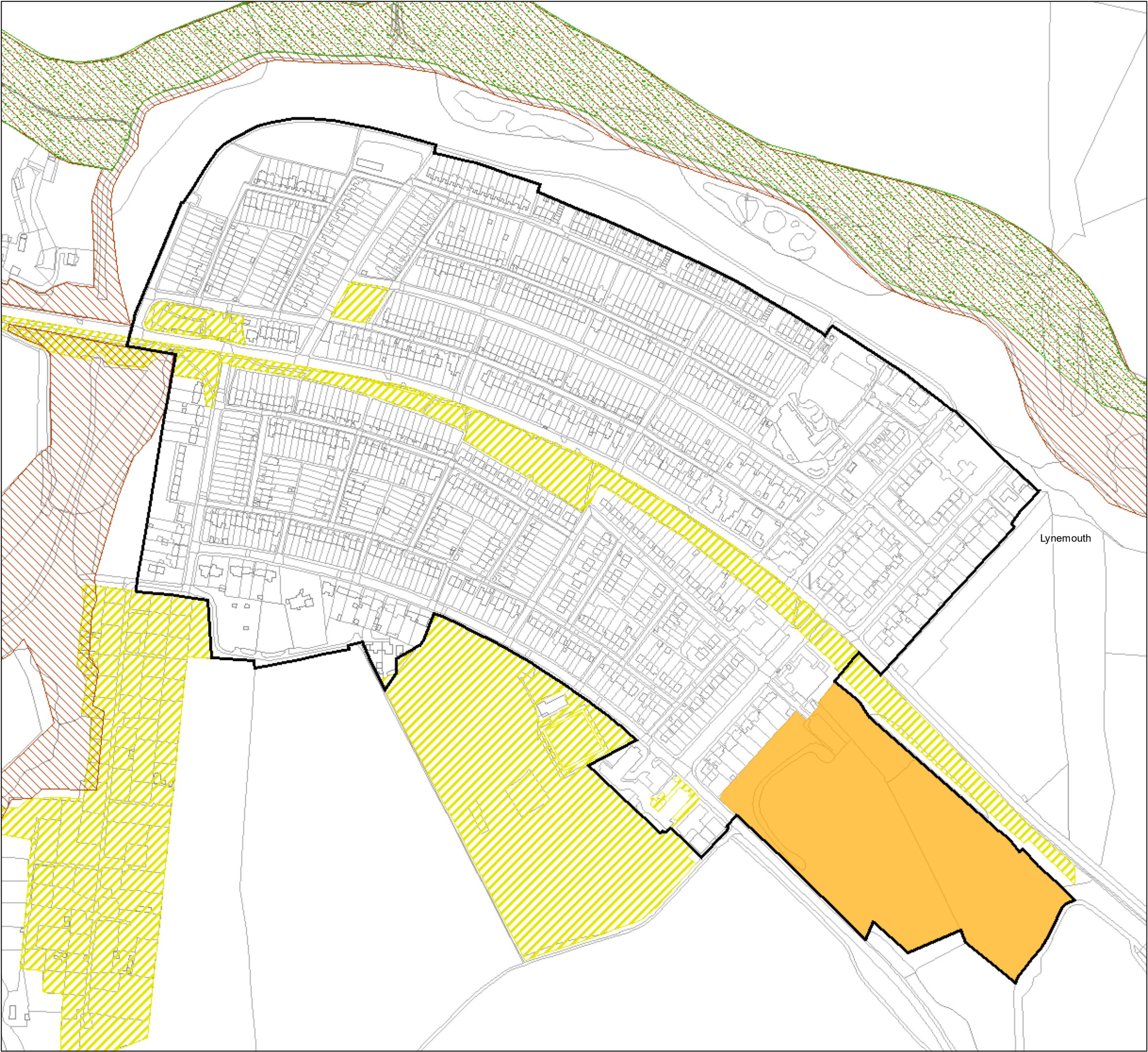


**Inset 32: Lynemouth**

Northumberland Local Plan

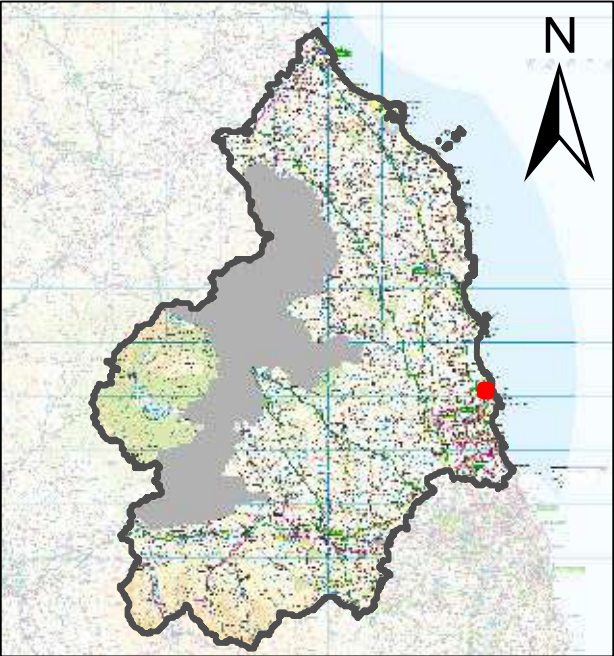
**Legend**

- Settlement Boundaries
- Housing Development Site Allocations
- Local Wildlife and Geological Sites
- Ancient Woodland
- Protected Open Space

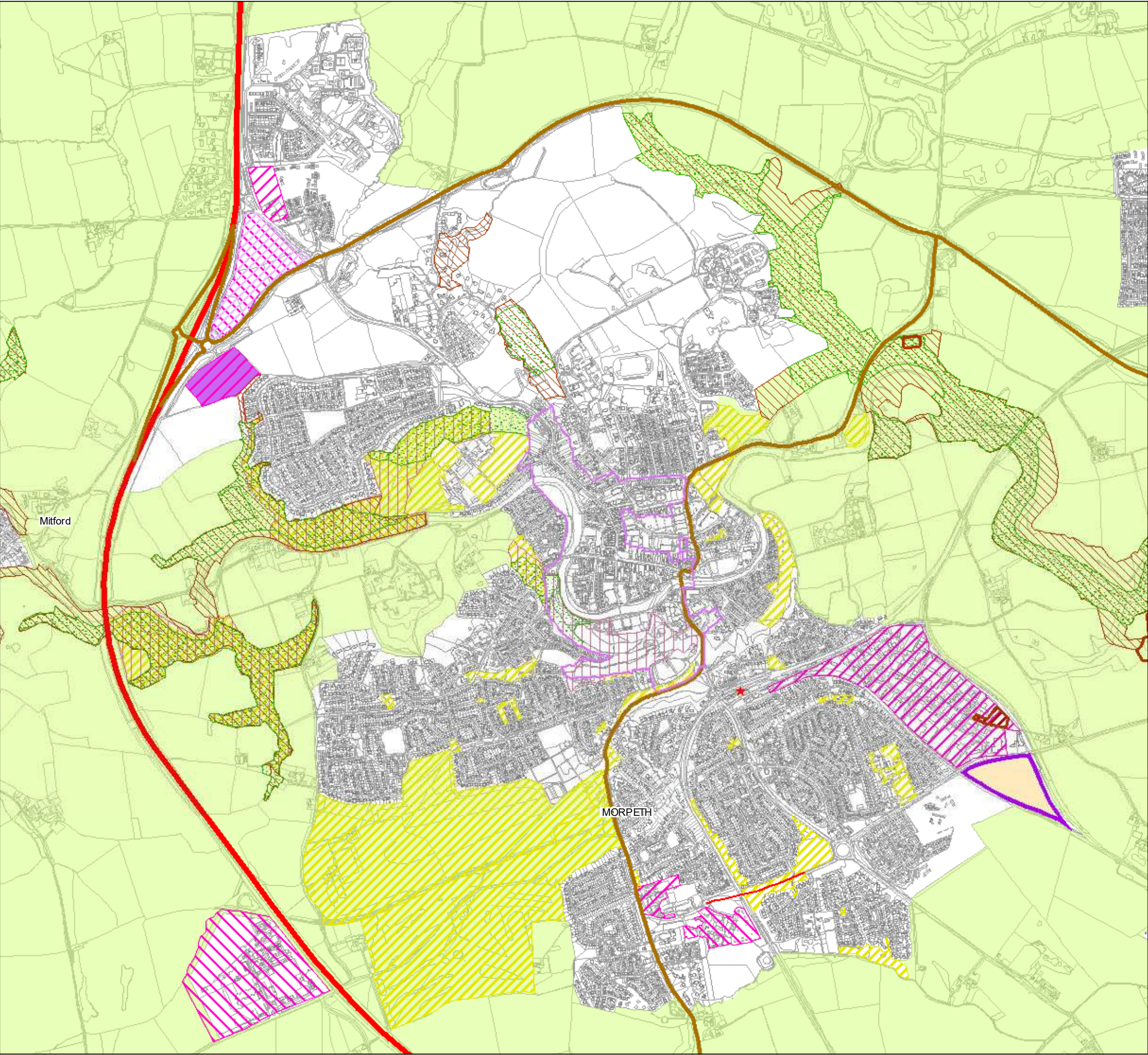


Lynemouth

Do not scale



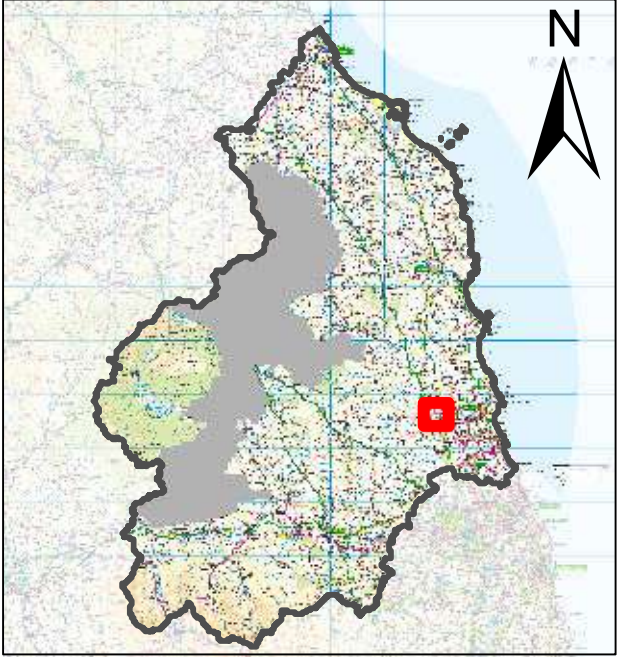




**Inset 33: Morpeth**  
Northumberland Local Plan

- Legend**
- Green Belt
  - Safeguarded Employment Land
  - Round 2 Enterprise Zones
  - General Employment Land Allocations
  - Key General Employment Areas
  - Areas for Flexible Employment Uses
  - Strategic Road Network
  - National Primary Routes
  - Local Road Network Improvements
  - Improvements to Station Parking
  - Local Wildlife and Geological Sites
  - Local Nature Reserves
  - Ancient Woodland
  - Conservation Areas
  - Safeguarded Minerals Infrastructure
  - Existing Waste Management Facilities
  - Protected Open Space

Do not scale





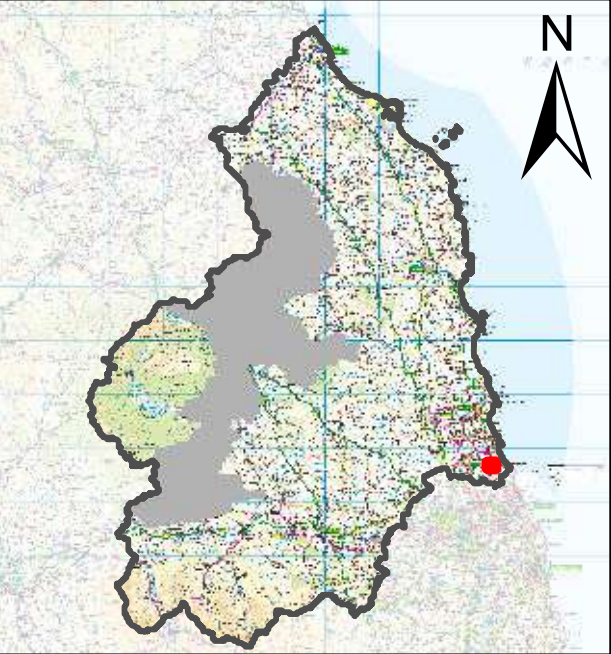
**Inset 34: New Hartley**

Northumberland Local Plan

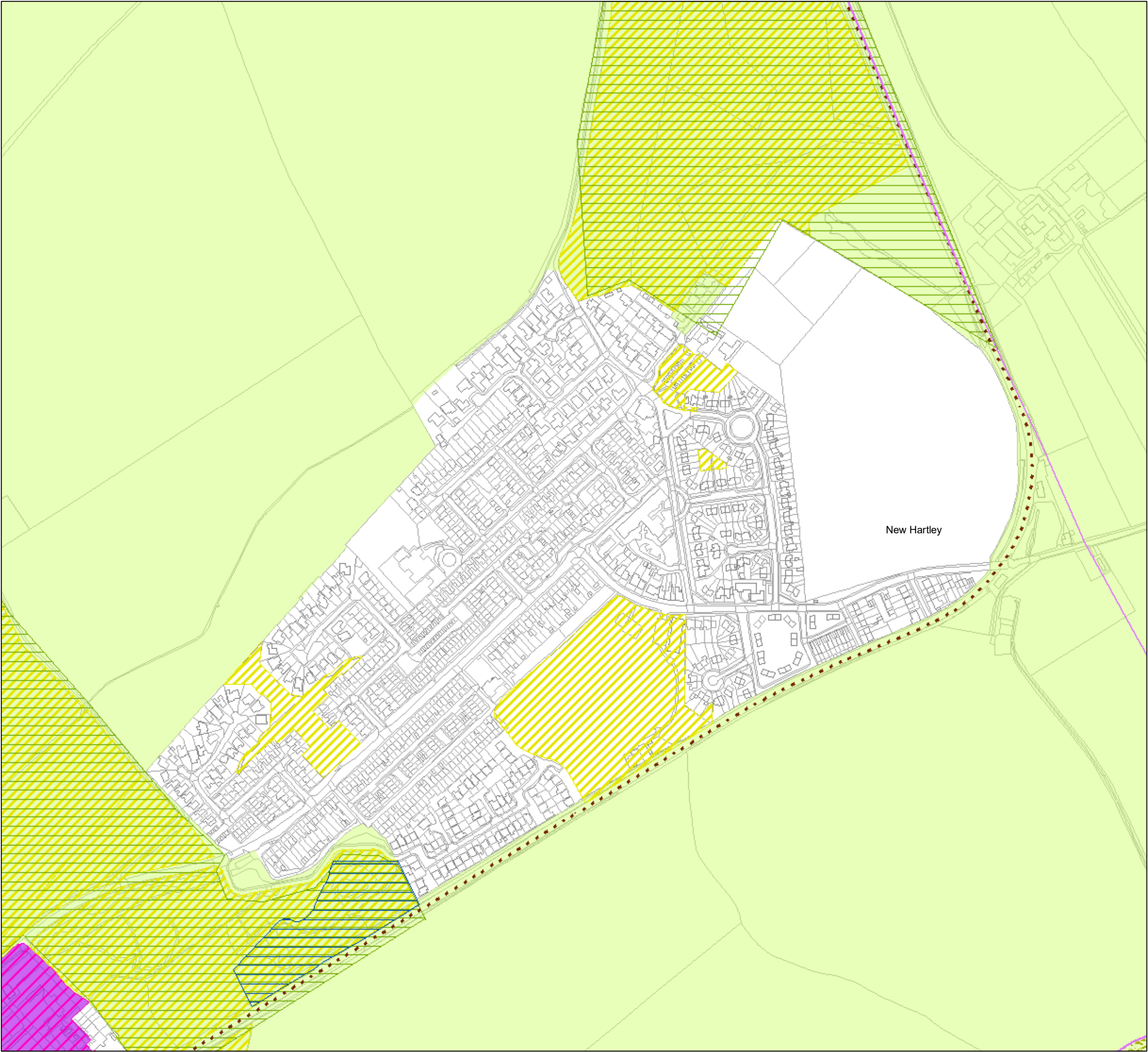
**Legend**

- Green Belt
- General Employment Land Allocations
- Areas for Flexible Employment Uses
- The Northumberland Line
- Sites of Special Scientific Interest (SSSIs)
- South East Northumberland Wildlife Network
- Registered Parks and Gardens
- Conservation Areas
- Protected Open Space

Do not scale



Ordnance Survey data © Crown copyright and database right 2022. OS 100030994



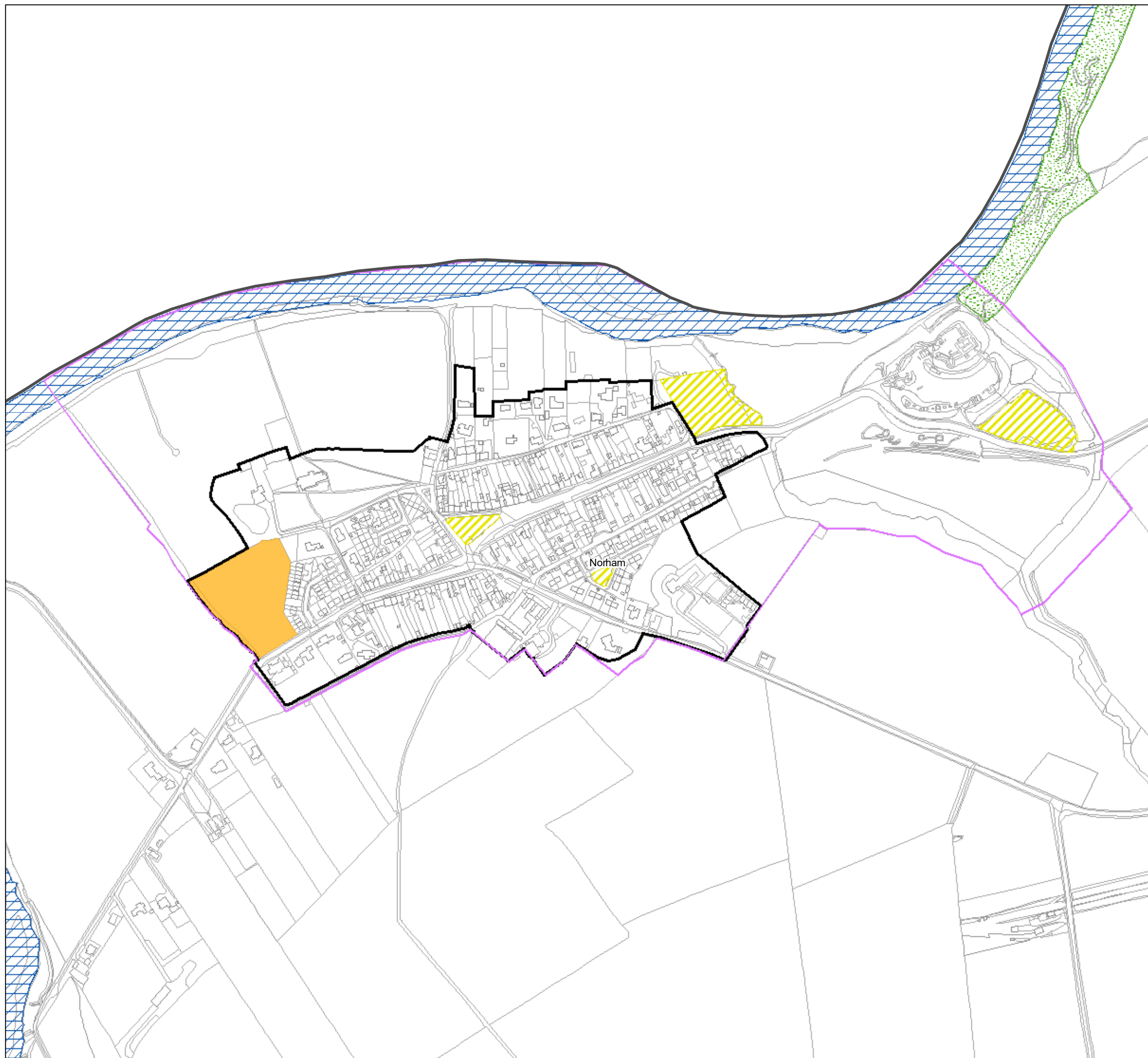


## Inset 37: Norham

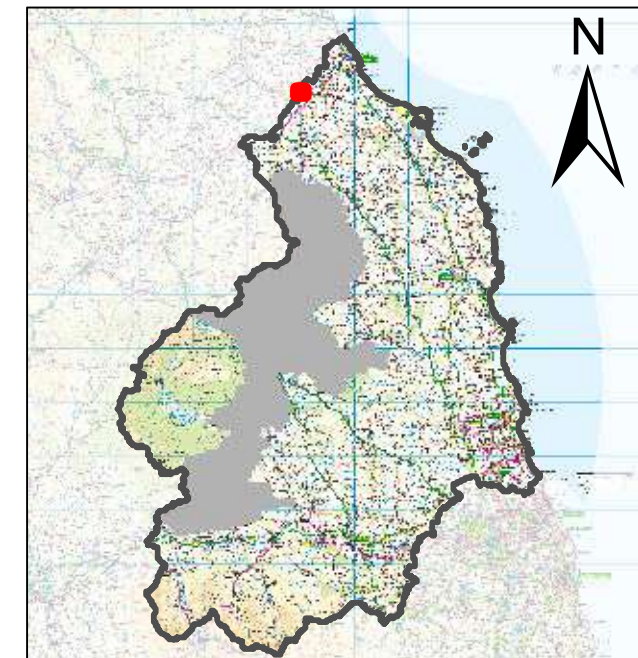
### Northumberland Local Plan

#### Legend

- Settlement Boundaries
- Housing Development Site Allocations
- Special Areas of Conservation (SACs)
- Sites of Special Scientific Interest (SSSIs)
- Ancient Woodland
- Conservation Areas
- Protected Open Space



Do not scale



Ordnance Survey data © Crown copyright and  
database right 2022. OS 100030994

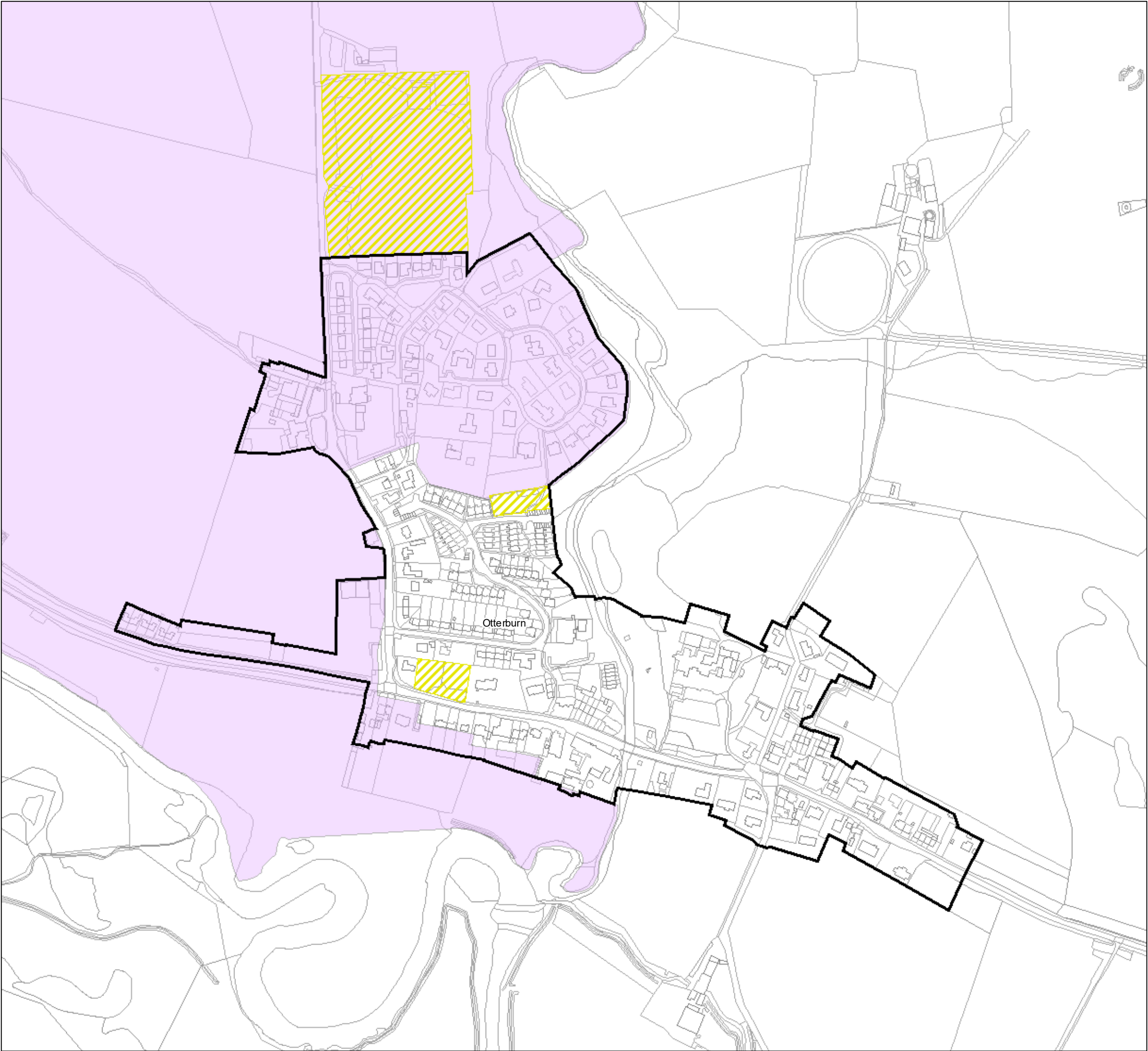


**Inset 38: Otterburn**

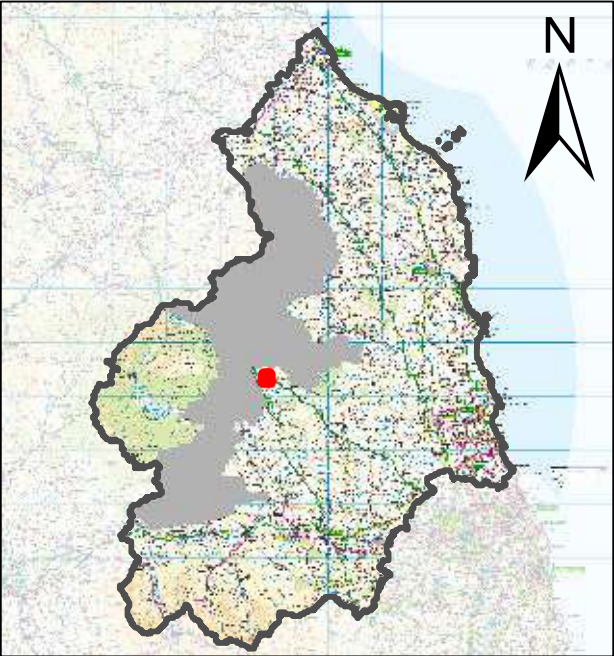
Northumberland Local Plan

**Legend**

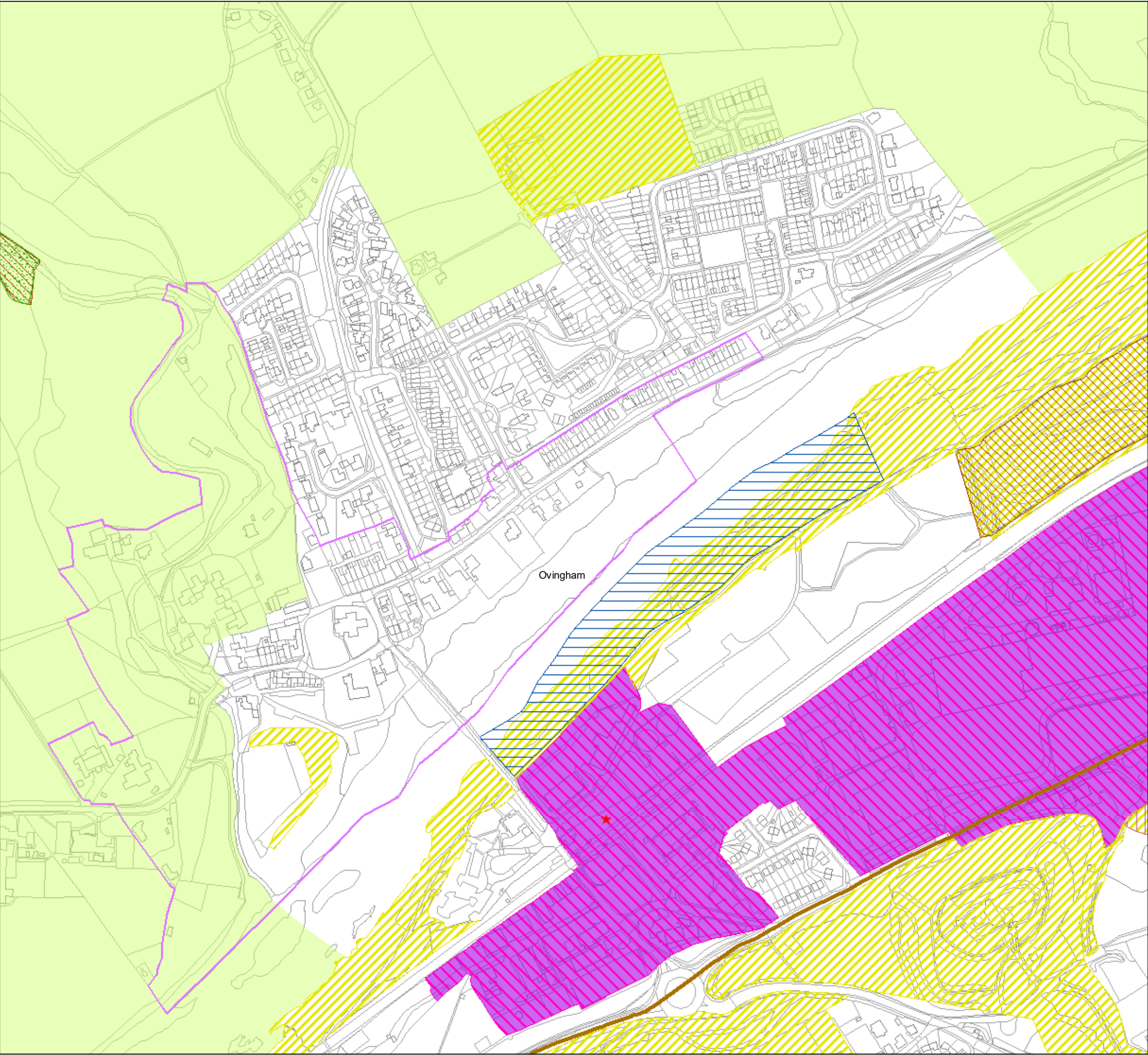
- Settlement Boundaries
- Registered Battlefields
- Protected Open Space



Do not scale







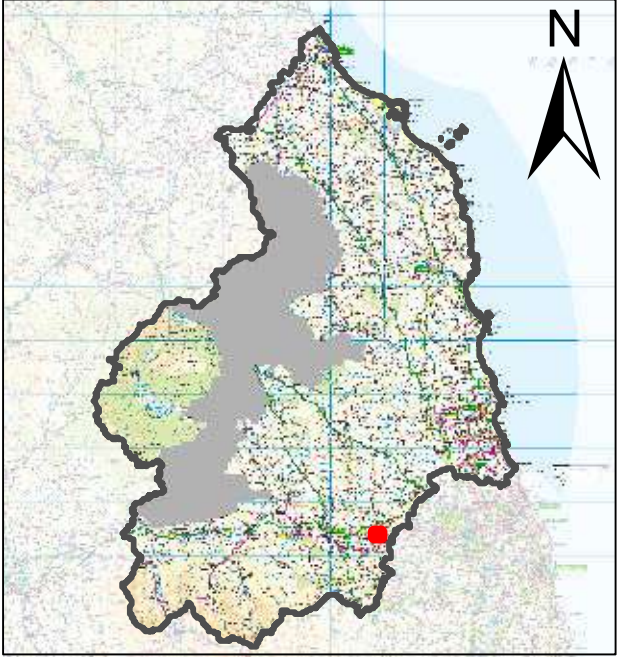
**Inset 39: Ovingham**

Northumberland Local Plan

**Legend**

- Green Belt
- General Employment Land Allocations
- Key General Employment Areas
- National Primary Routes
- ★ Improvements to Station Parking
- Sites of Special Scientific Interest (SSSIs)
- Local Wildlife and Geological Sites
- Local Nature Reserves
- Ancient Woodland
- Conservation Areas
- Protected Open Space

Do not scale



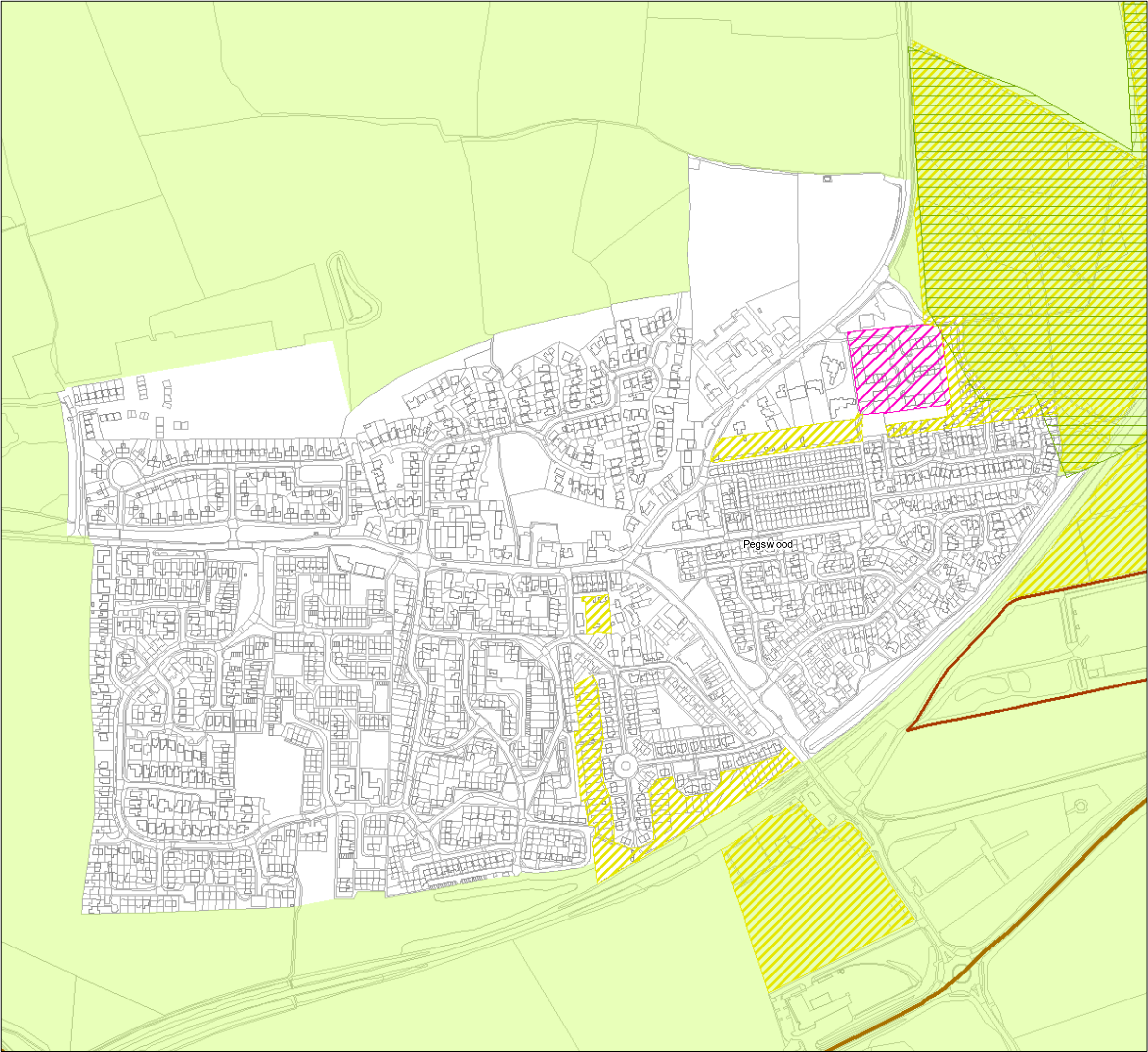


Inset 40: Pegswood

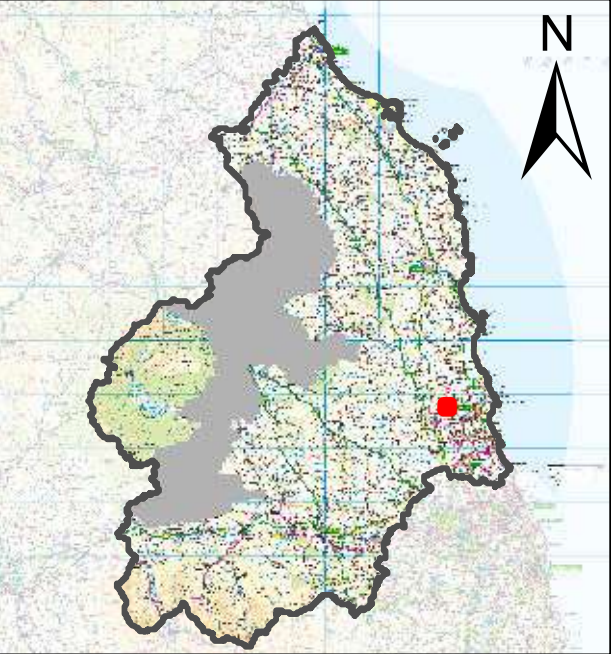
Northumberland Local Plan

Legend

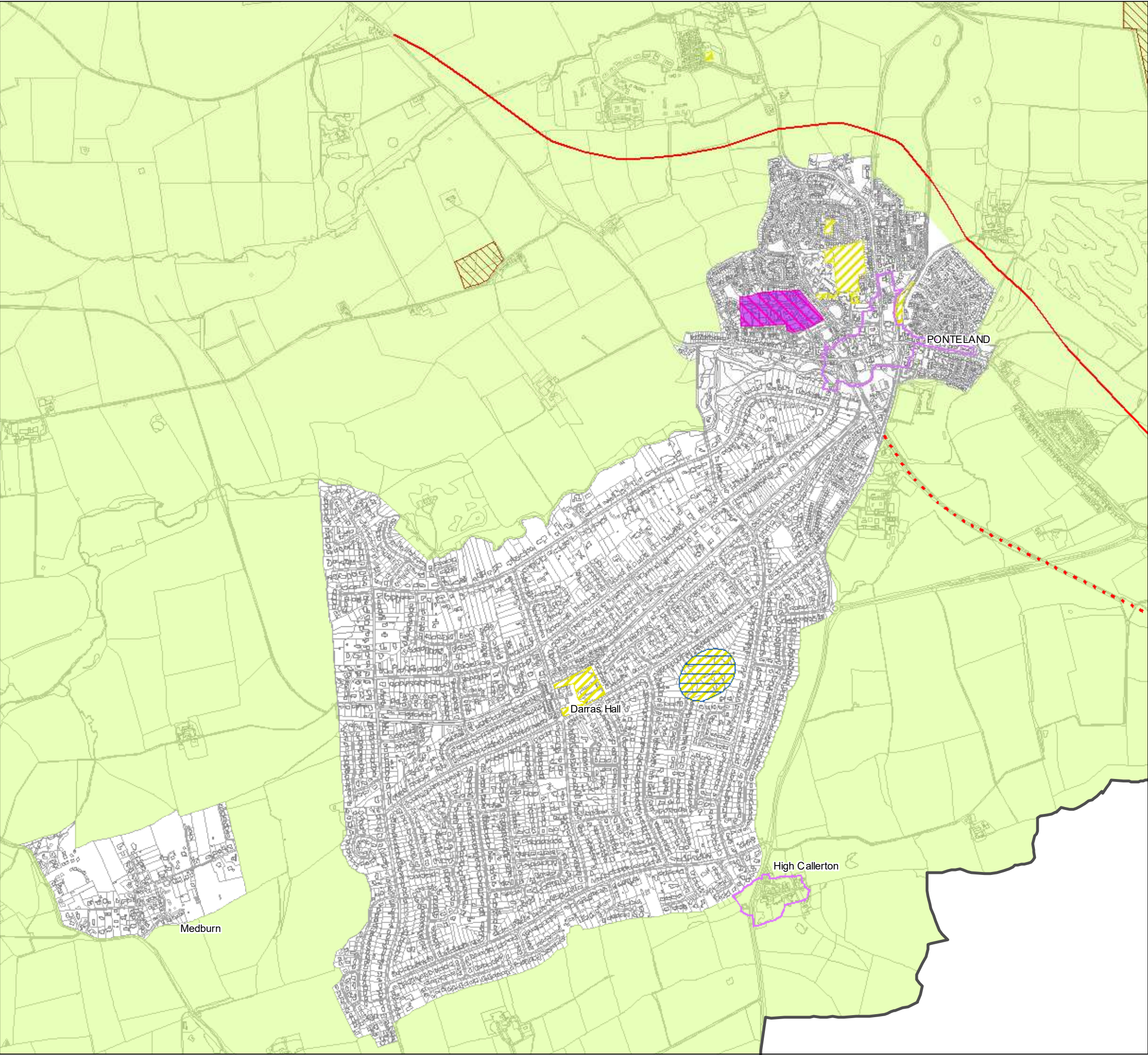
- Green Belt
- Areas for Flexible Employment Uses
- National Primary Routes
- South East Northumberland Wildlife Network
- Existing Waste Management Facilities
- Protected Open Space



Do not scale







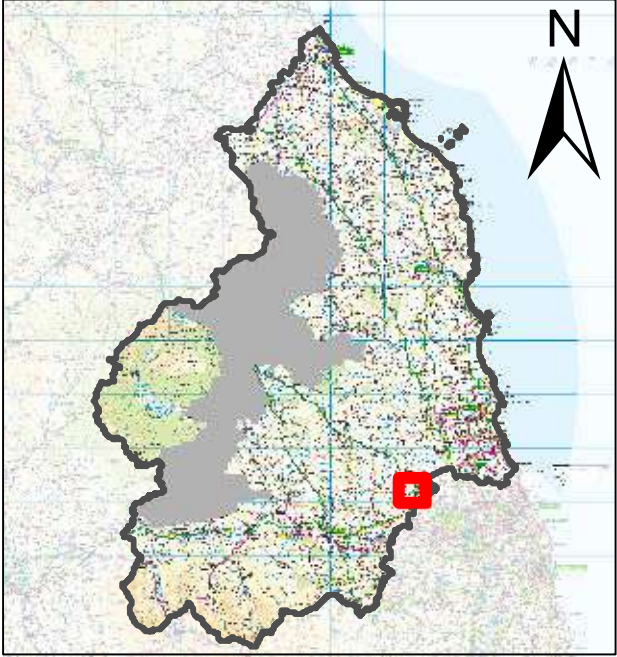
**Inset 41: Ponteland**

Northumberland Local Plan

**Legend**

- Green Belt
- General Employment Land Allocations
- Key General Employment Areas
- Local Road Network Improvements
- Line Protected for Future Rail Use
- Sites of Special Scientific Interest (SSSIs)
- Local Wildlife and Geological Sites
- Conservation Areas
- Protected Open Space

Do not scale



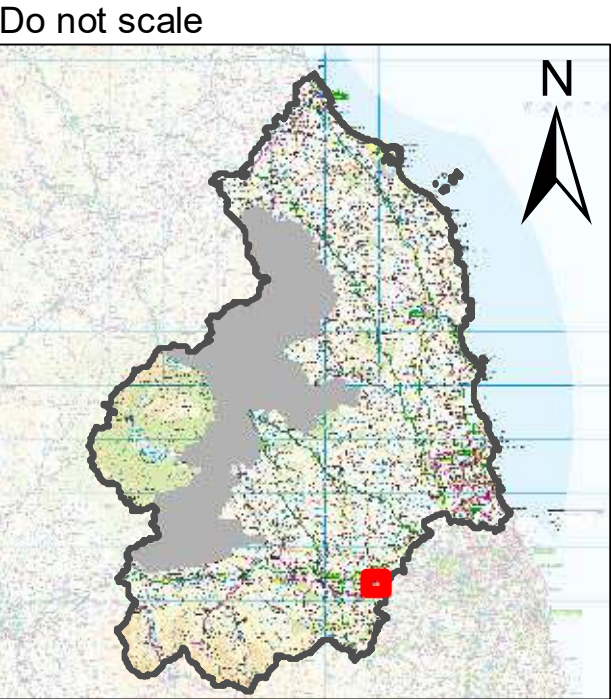
Ordnance Survey data © Crown copyright and database right 2022. OS 100030994



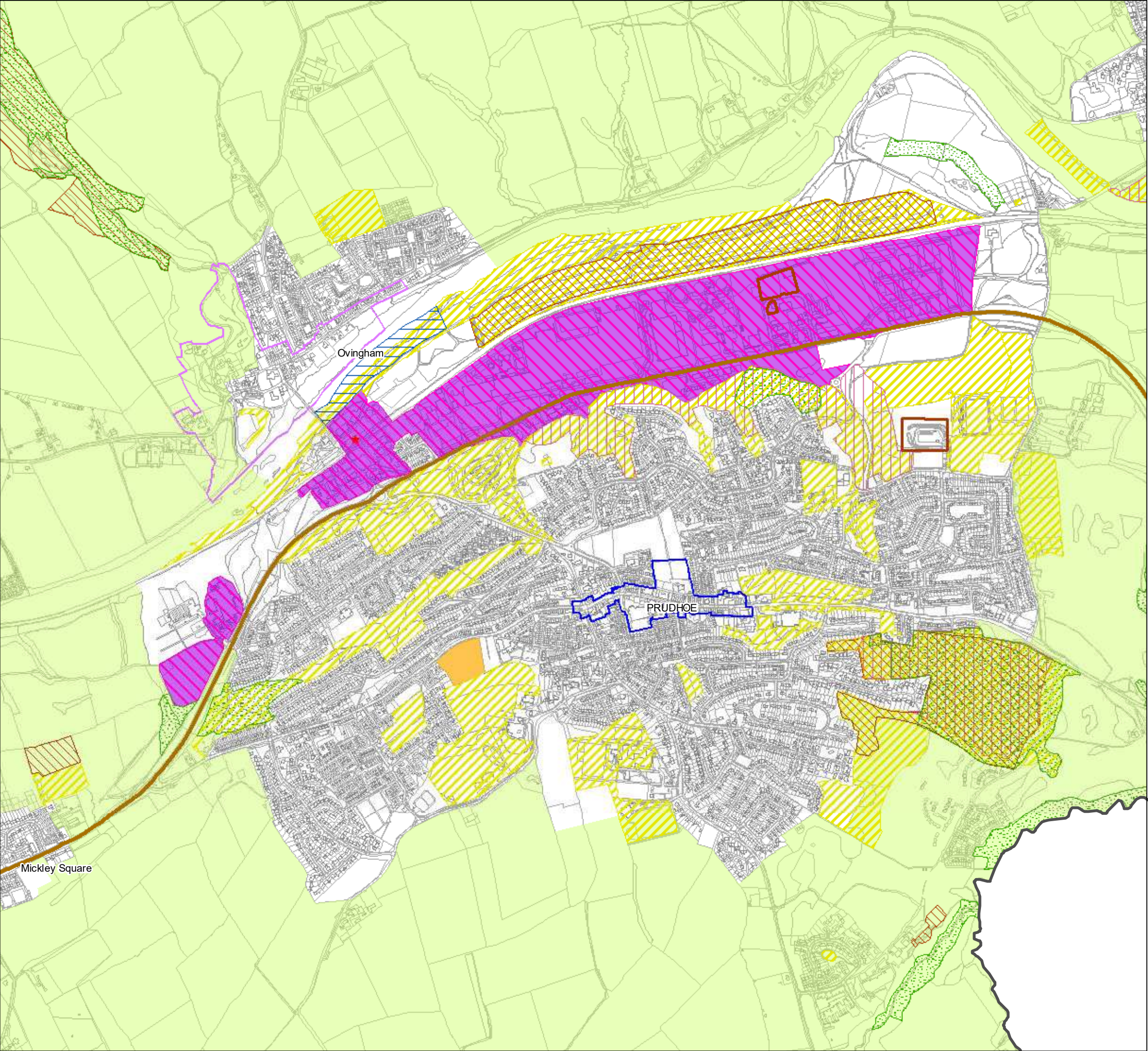
# Inset 42: Prudhoe

## Northumberland Local Plan

- Legend**
- Green Belt
  - General Employment Land Allocations
  - Key General Employment Areas
  - Town Centres
  - Housing Development Site Allocations
  - National Primary Routes
  - Improvements to Station Parking
  - Sites of Special Scientific Interest (SSSIs)
  - Local Wildlife and Geological Sites
  - Local Nature Reserves
  - Non-Statutory Nature Reserves
  - Ancient Woodland
  - Conservation Areas
  - Existing Waste Management Facilities
  - Protected Open Space



Ordnance Survey data © Crown copyright and database right 2022. OS 100030994



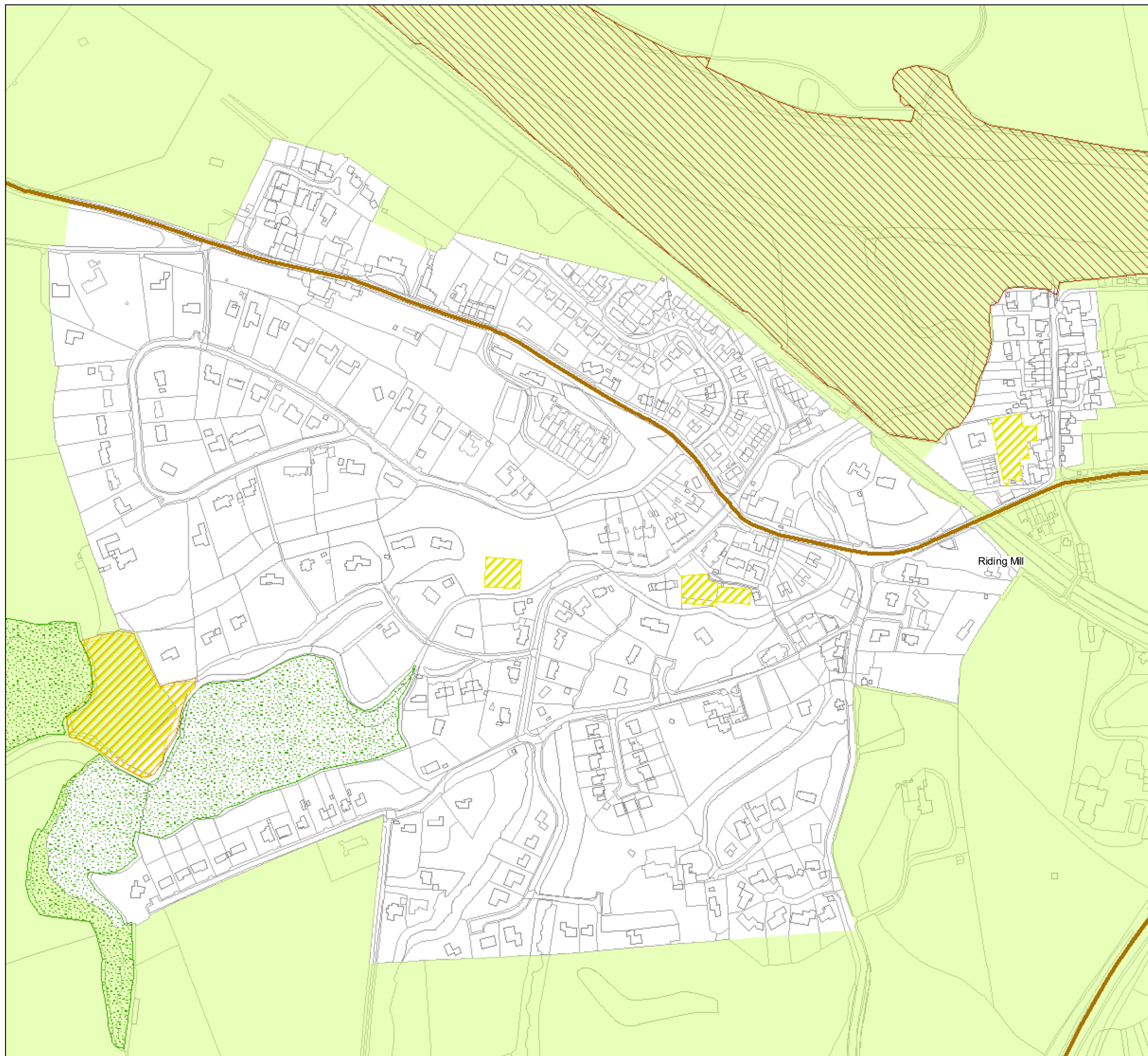


## Inset 43: Riding Mill/ Broomhaugh

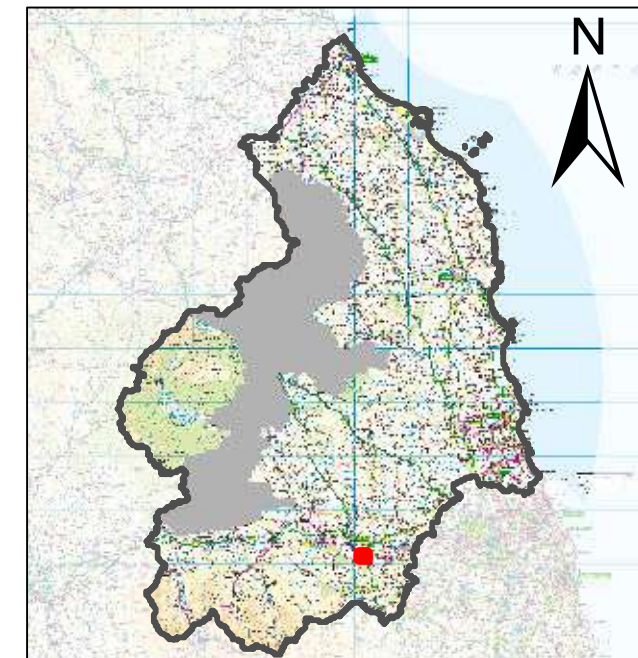
Northumberland Local Plan

### Legend

- Green Belt
- National Primary Routes
- Local Wildlife and Geological Sites
- Non-Statutory Nature Reserves
- Ancient Woodland
- Protected Open Space



Do not scale



Ordnance Survey data © Crown copyright and  
database right 2022. OS 100030994

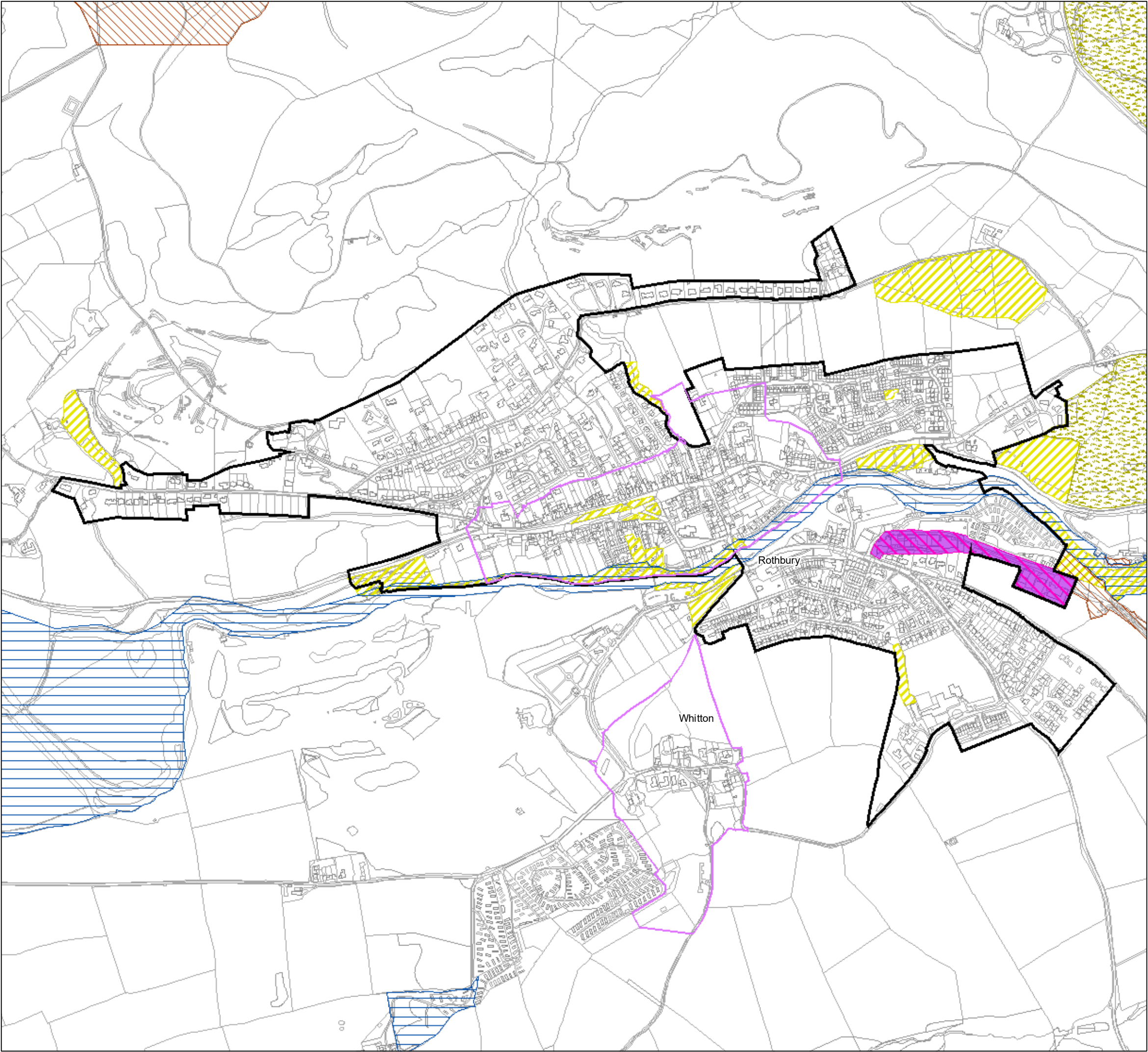


**Inset 44: Rothbury**

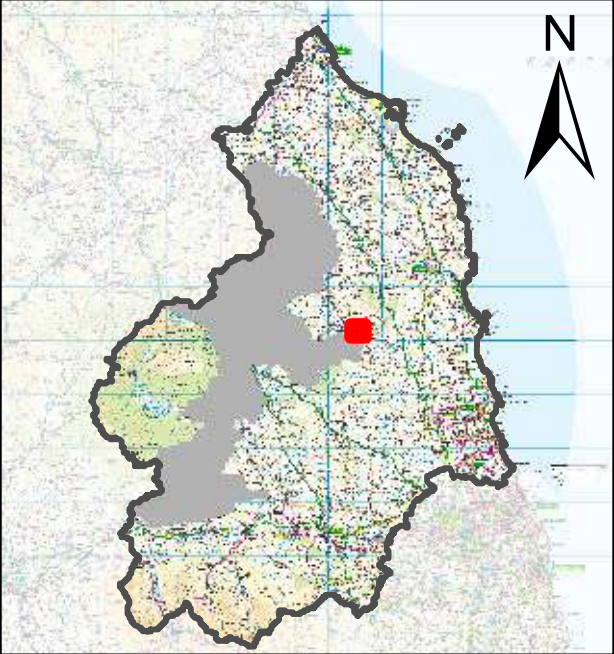
Northumberland Local Plan

**Legend**

- Settlement Boundaries
- General Employment Land Allocations
- Key General Employment Areas
- Sites of Special Scientific Interest (SSSIs)
- Local Wildlife and Geological Sites
- Registered Parks and Gardens
- Conservation Areas
- Protected Open Space



Do not scale



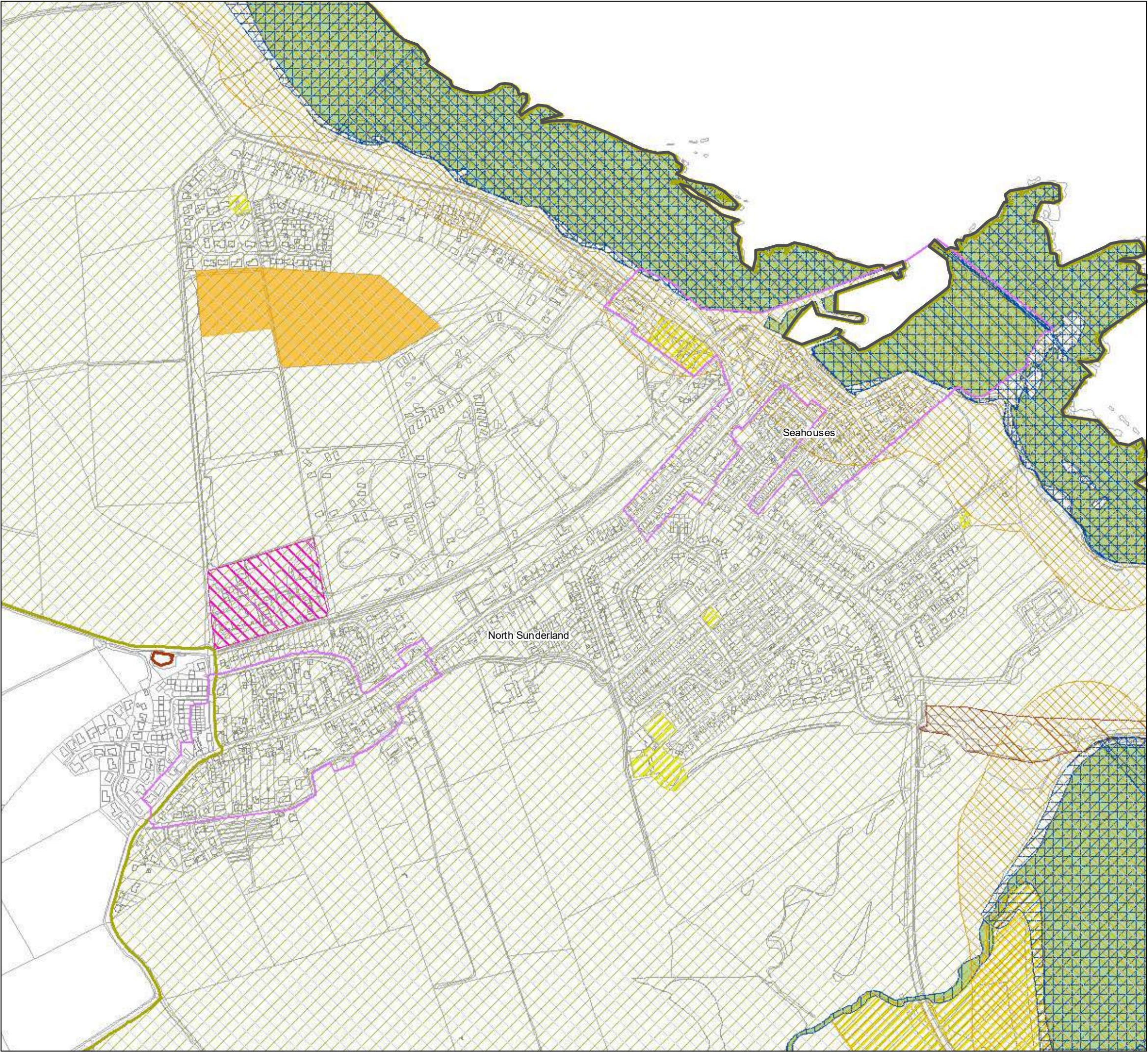


**Inset 45: Seahouses/ North Sunderland**

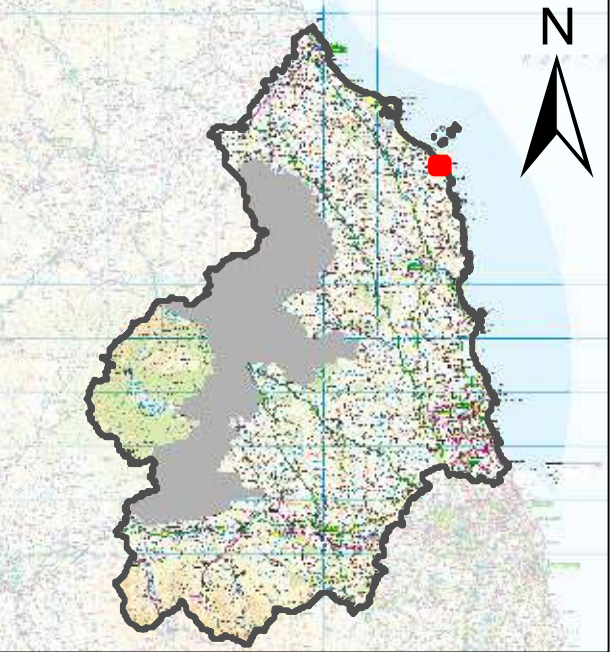
**Northumberland Local Plan**

**Legend**

- Key General Employment Areas
- Housing Development Site Allocations
- Ramsar Convention Wetlands
- Special Protection Areas (SPAs)
- Special Areas of Conservation (SACs)
- Sites of Special Scientific Interest (SSSIs)
- Marine Conservation Zones
- Local Wildlife and Geological Sites
- Non-Statutory Nature Reserves
- North Northumberland Heritage Coast
- Areas of Outstanding Natural Beauty (AONBs)
- Northumberland Coast AONB
- Conservation Areas
- Existing Waste Management Facilities
- Protected Open Space



Do not scale





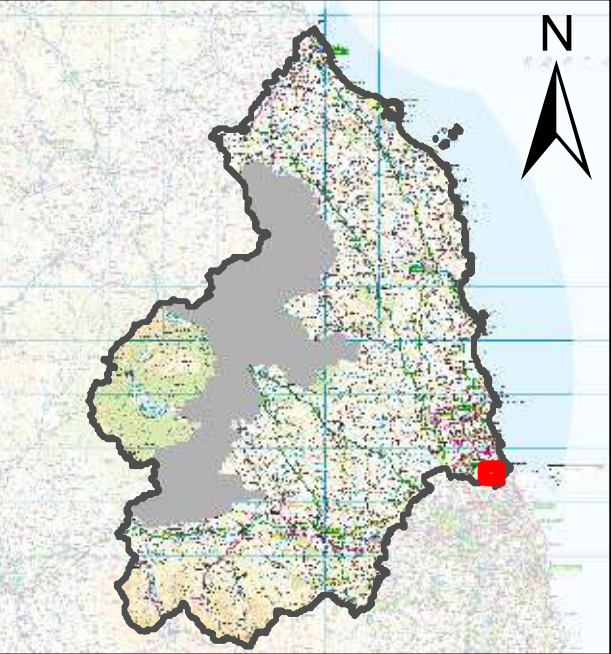
# Inset 46: Seaton Delaval/ Holywell

Northumberland Local Plan

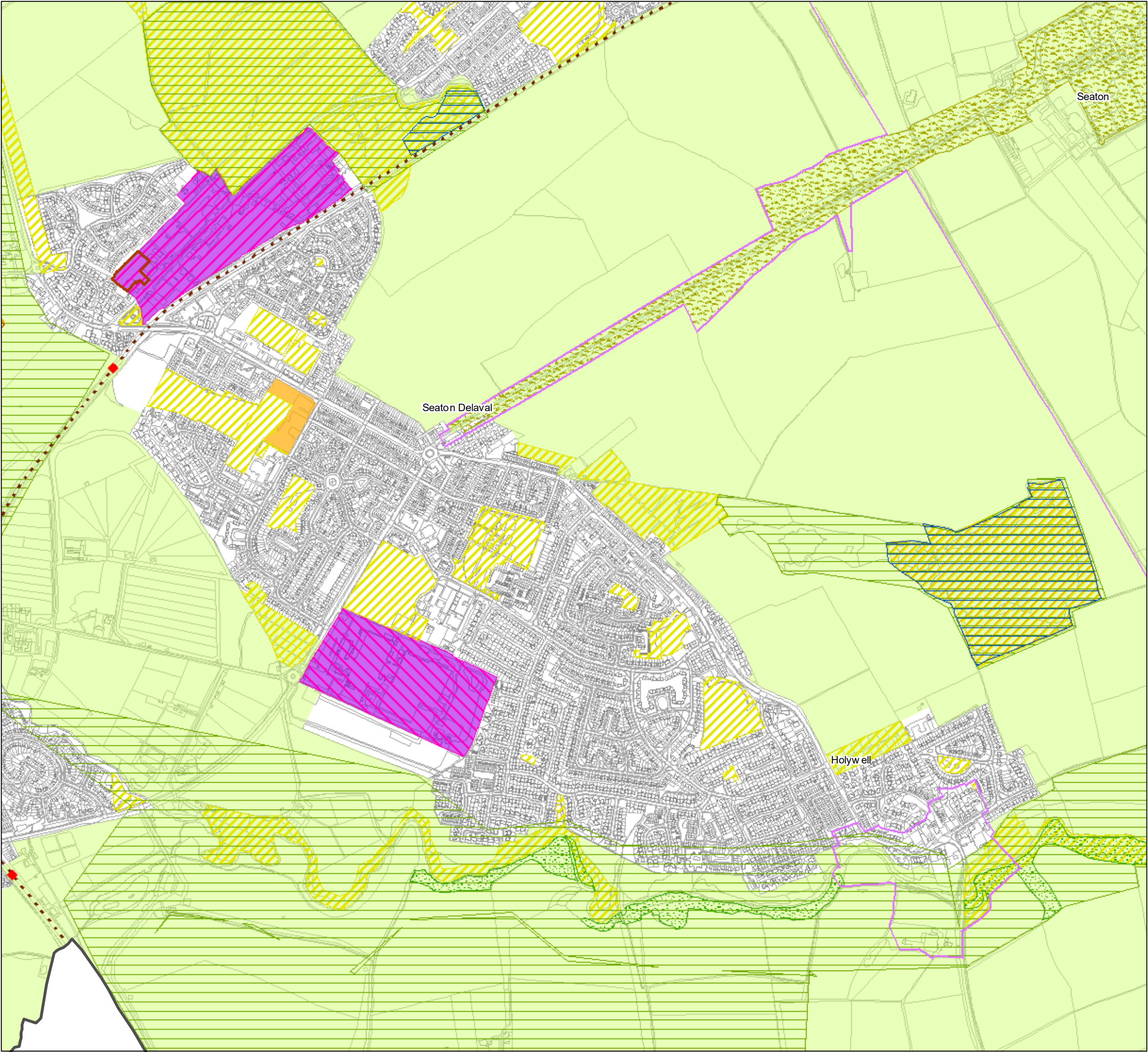
## Legend

- Green Belt
- General Employment Land Allocations
- Key General Employment Areas
- Areas for Flexible Employment Uses
- Housing Development Site Allocations
- The Northumberland Line
- Potential Station Sites
- Sites of Special Scientific Interest (SSSIs)
- Local Wildlife and Geological Sites
- Non-Statutory Nature Reserves
- South East Northumberland Wildlife Network
- Ancient Woodland
- Registered Parks and Gardens
- Conservation Areas
- Existing Waste Management Facilities
- Protected Open Space

Do not scale



Ordnance Survey data © Crown copyright and  
database right 2022. OS 100030994



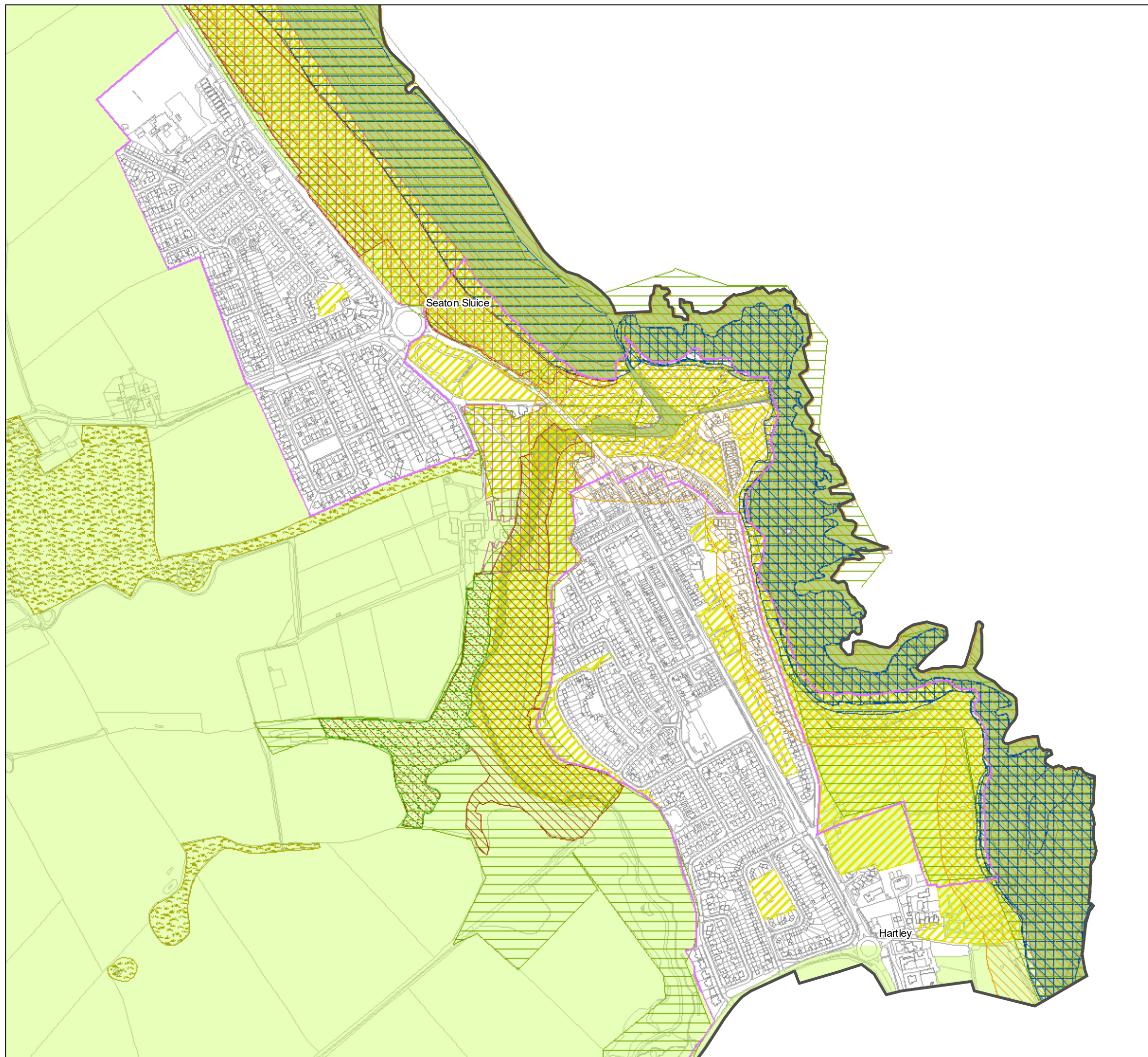


## Inset 47: Seaton Sluice/ Old Hartley

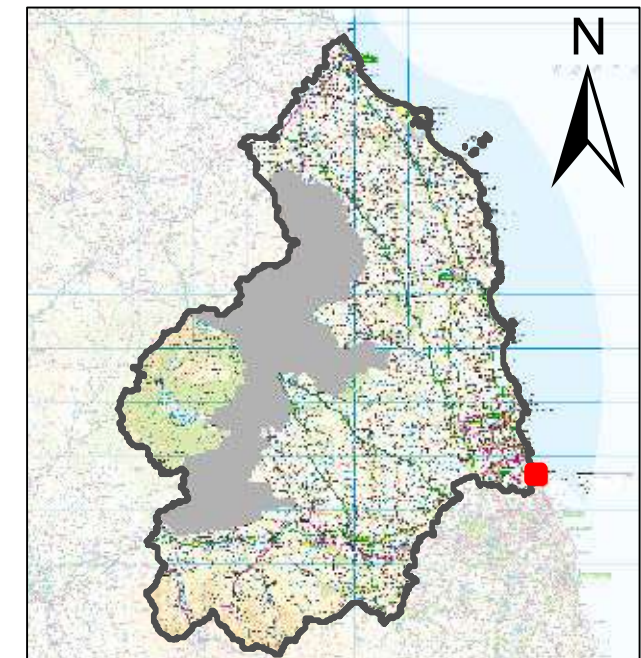
### Northumberland Local Plan

#### Legend

- Green Belt
- Ramsar Convention Wetlands
- Special Protection Areas (SPAs)
- Sites of Special Scientific Interest (SSSIs)
- Marine Conservation Zones
- Local Wildlife and Geological Sites
- Local Nature Reserves
- South East Northumberland Wildlife Network
- Ancient Woodland
- Registered Parks and Gardens
- Conservation Areas
- Protected Open Space



Do not scale



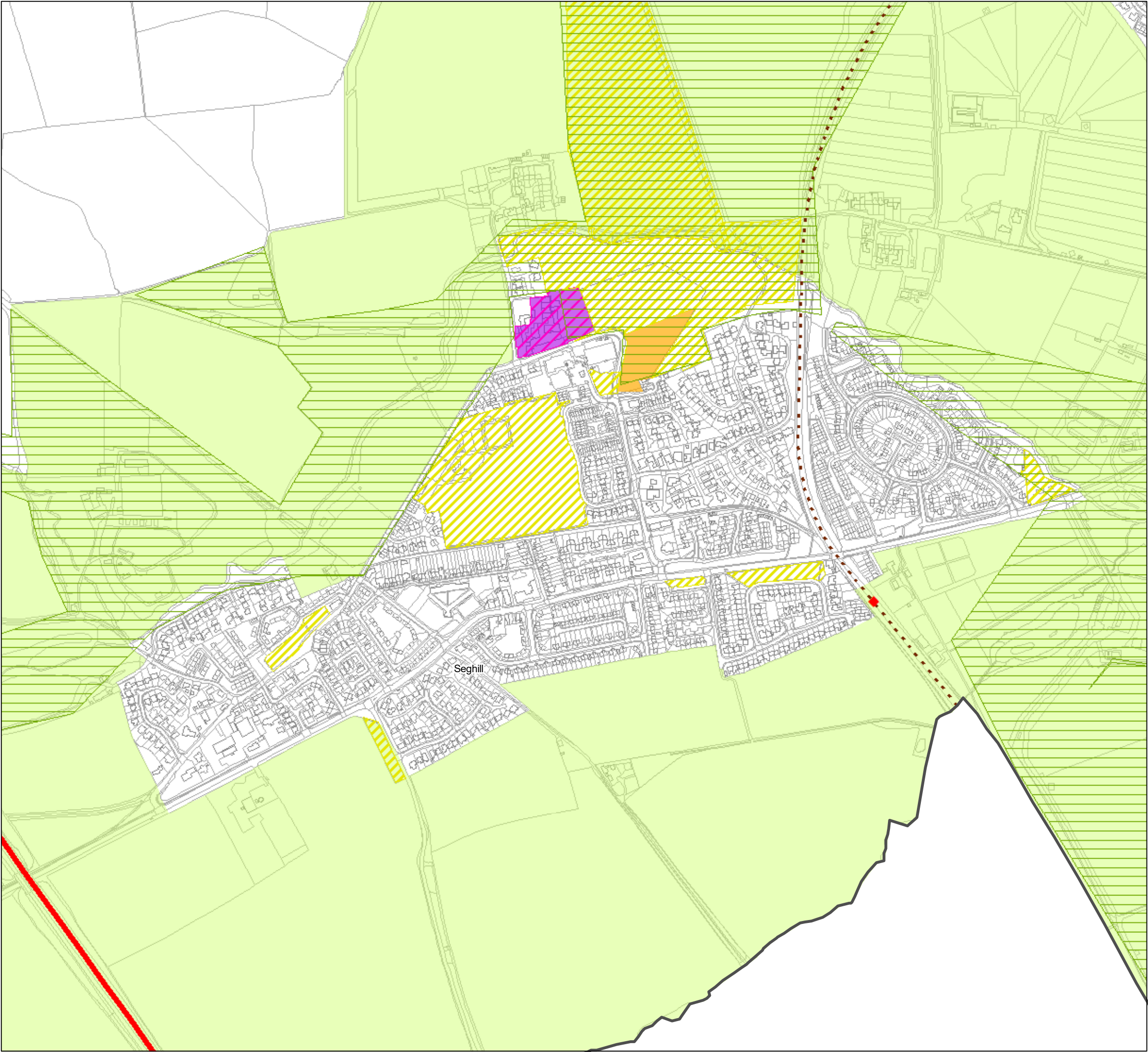


**Inset 48: Seghill**

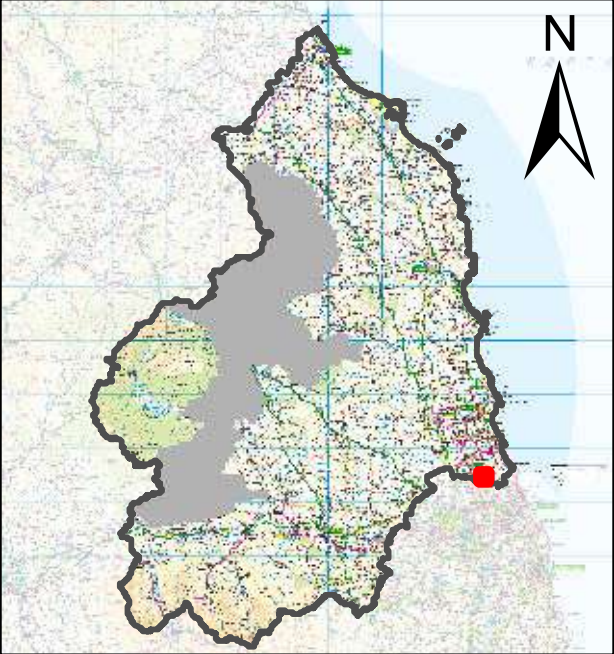
Northumberland Local Plan

**Legend**

- Green Belt
- General Employment Land Allocations
- Areas for Flexible Employment Uses
- Housing Development Site Allocations
- Strategic Road Network
- The Northumberland Line
- Potential Station Sites
- South East Northumberland Wildlife Network
- Protected Open Space



Do not scale





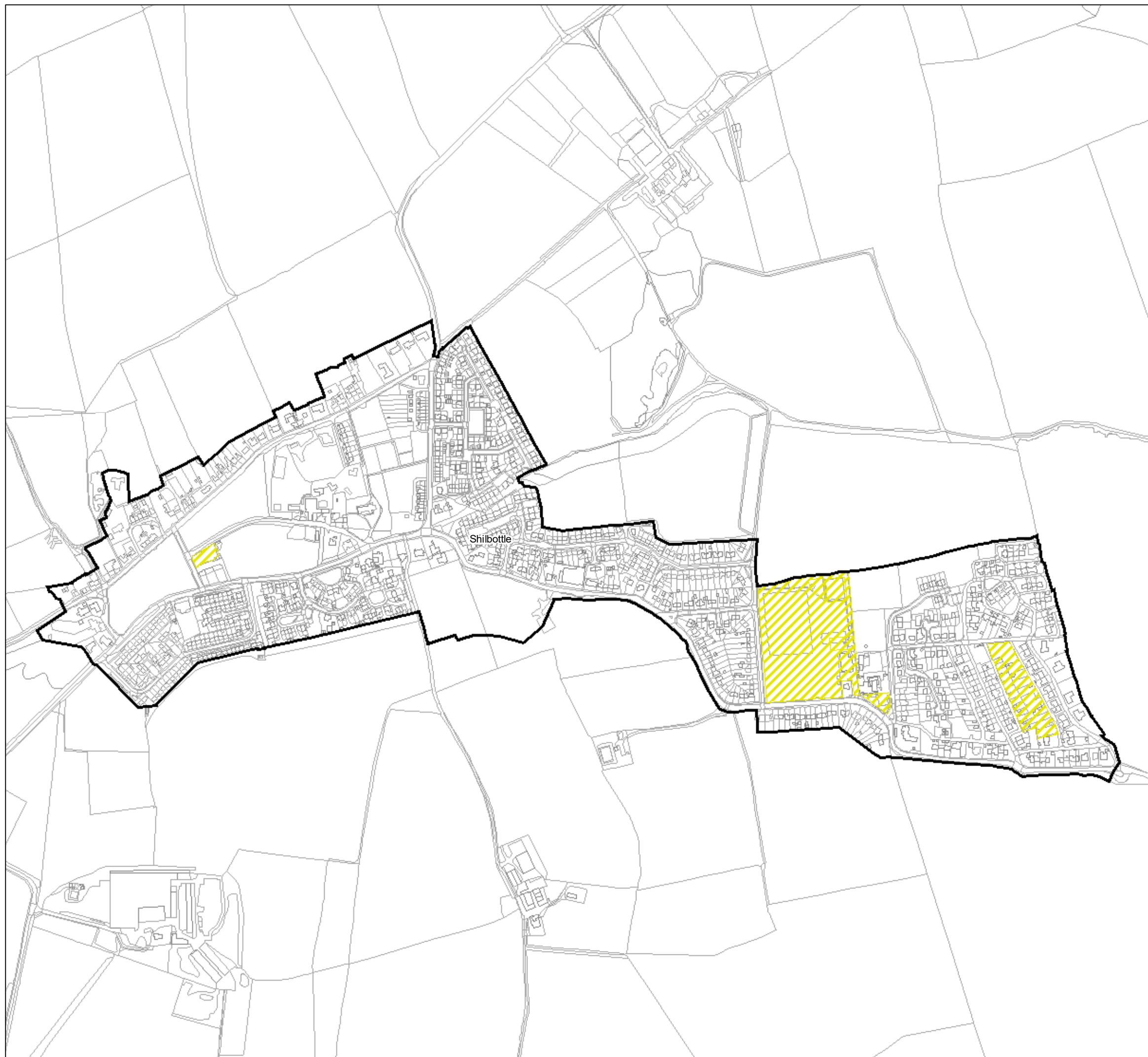


## Inset 49: Shilbottle

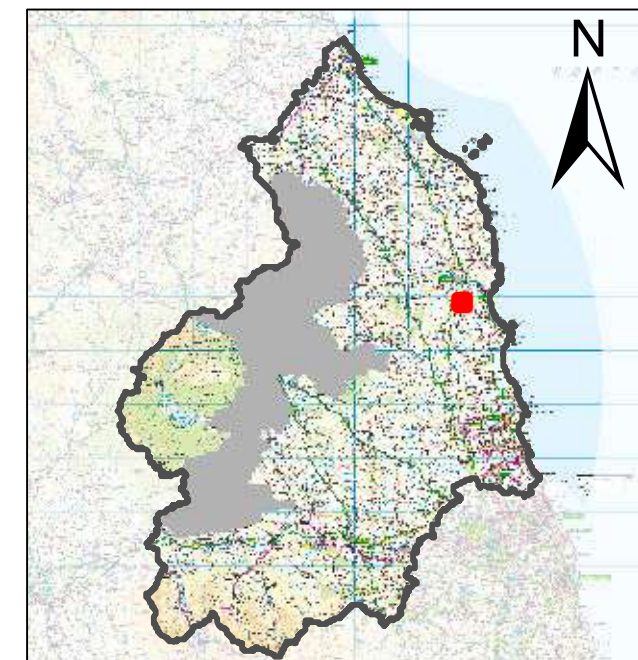
Northumberland Local Plan

### Legend

-  Settlement Boundaries
-  Protected Open Space



Do not scale



Ordnance Survey data © Crown copyright and  
database right 2022. OS 100030994

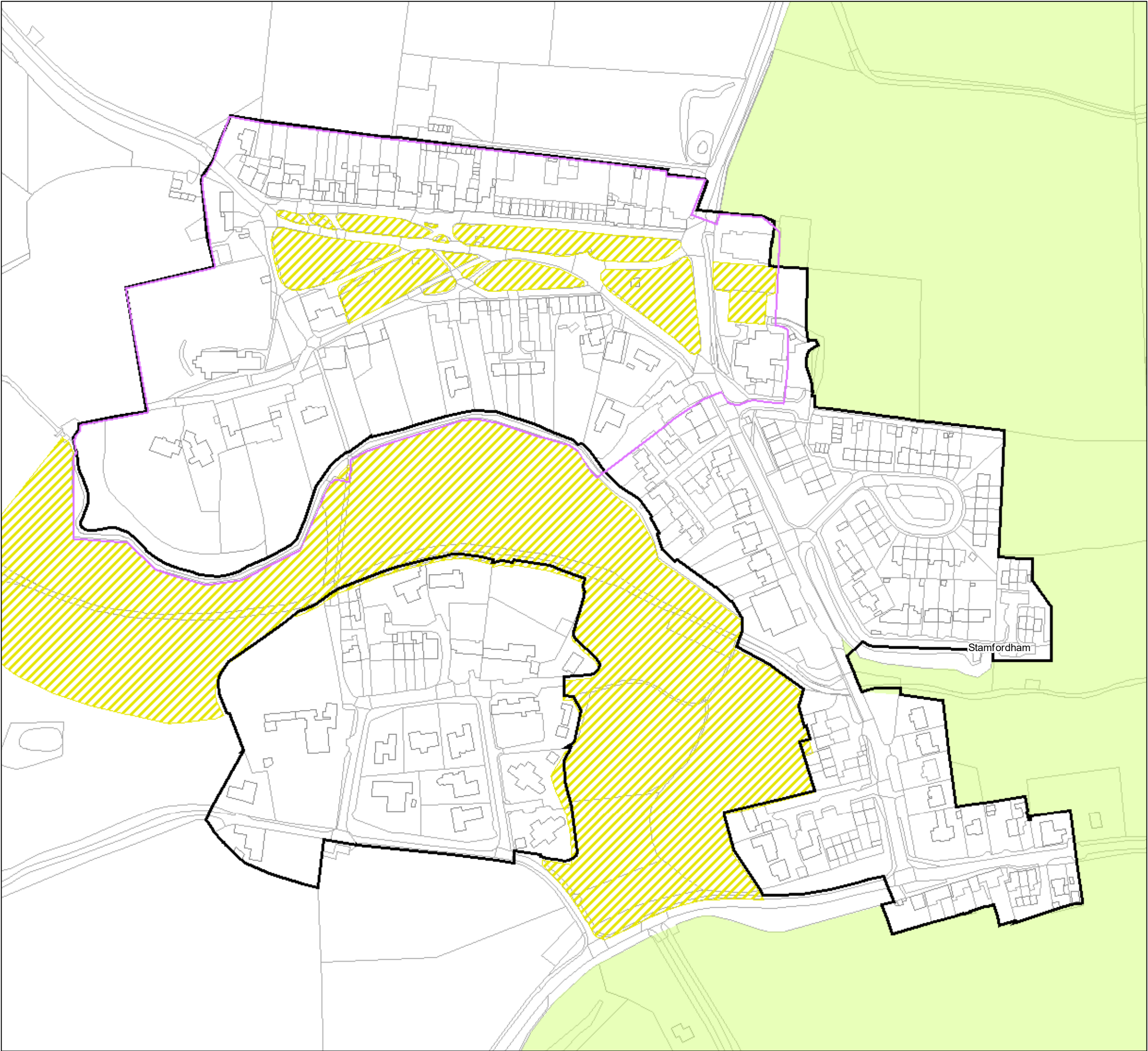


**Inset 50: Stamfordham**

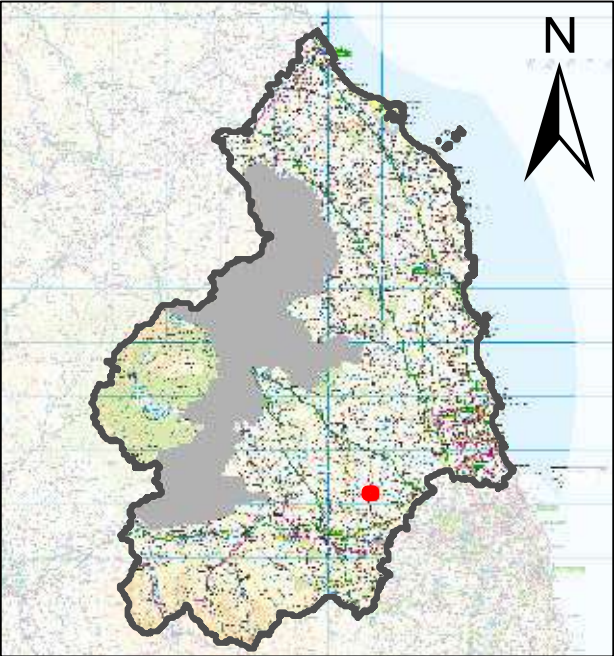
Northumberland Local Plan

**Legend**

- Settlement Boundaries
- Green Belt
- Conservation Areas
- Protected Open Space



Do not scale





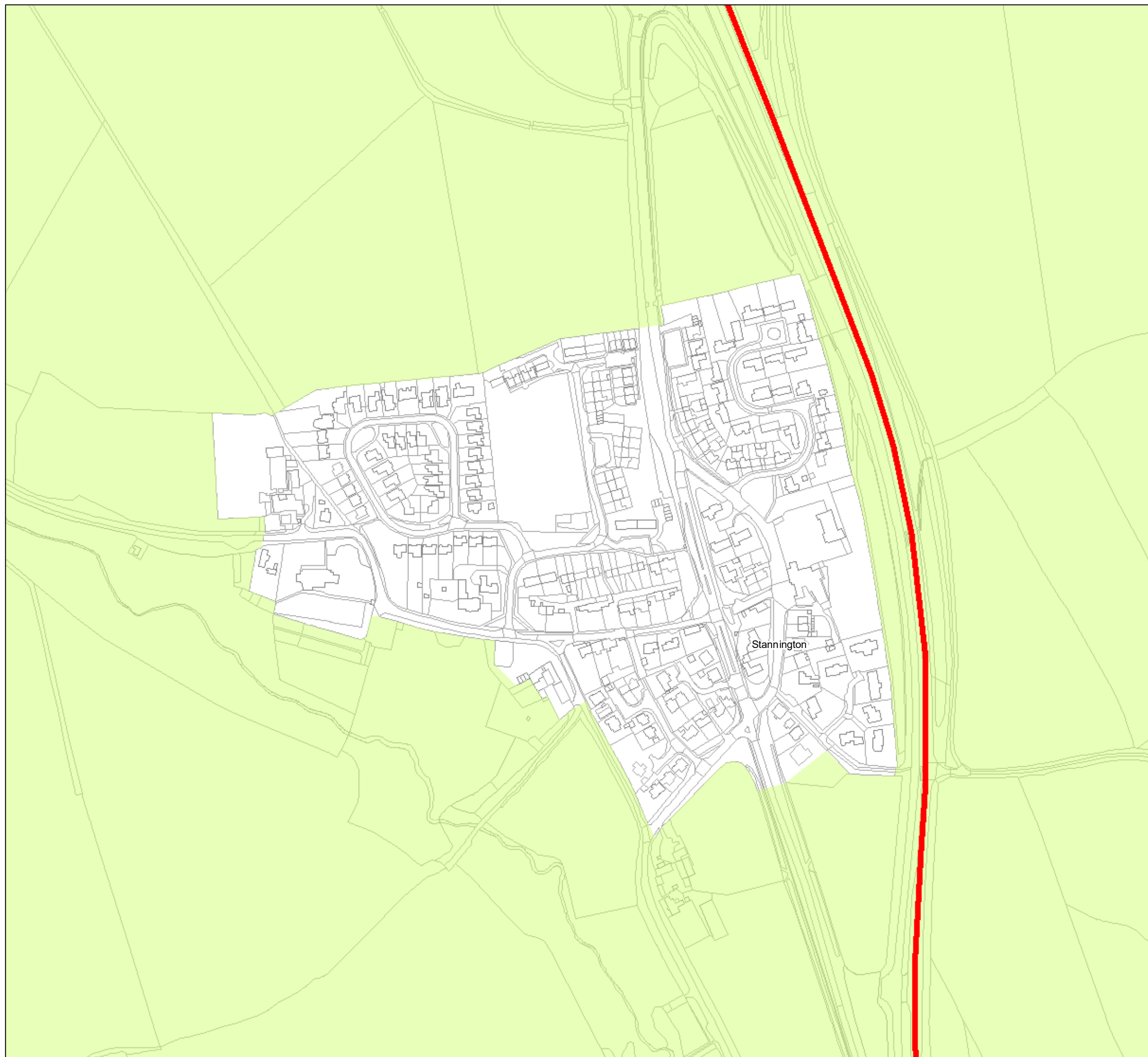
## Inset 51: Stannington

Northumberland Local Plan

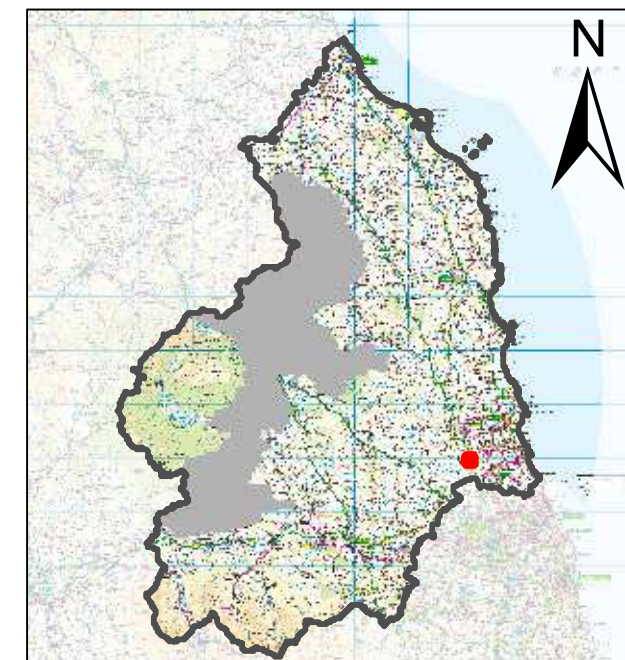
### Legend

 Green Belt

 Strategic Road Network



Do not scale



Ordnance Survey data © Crown copyright and  
database right 2022. OS 100030994

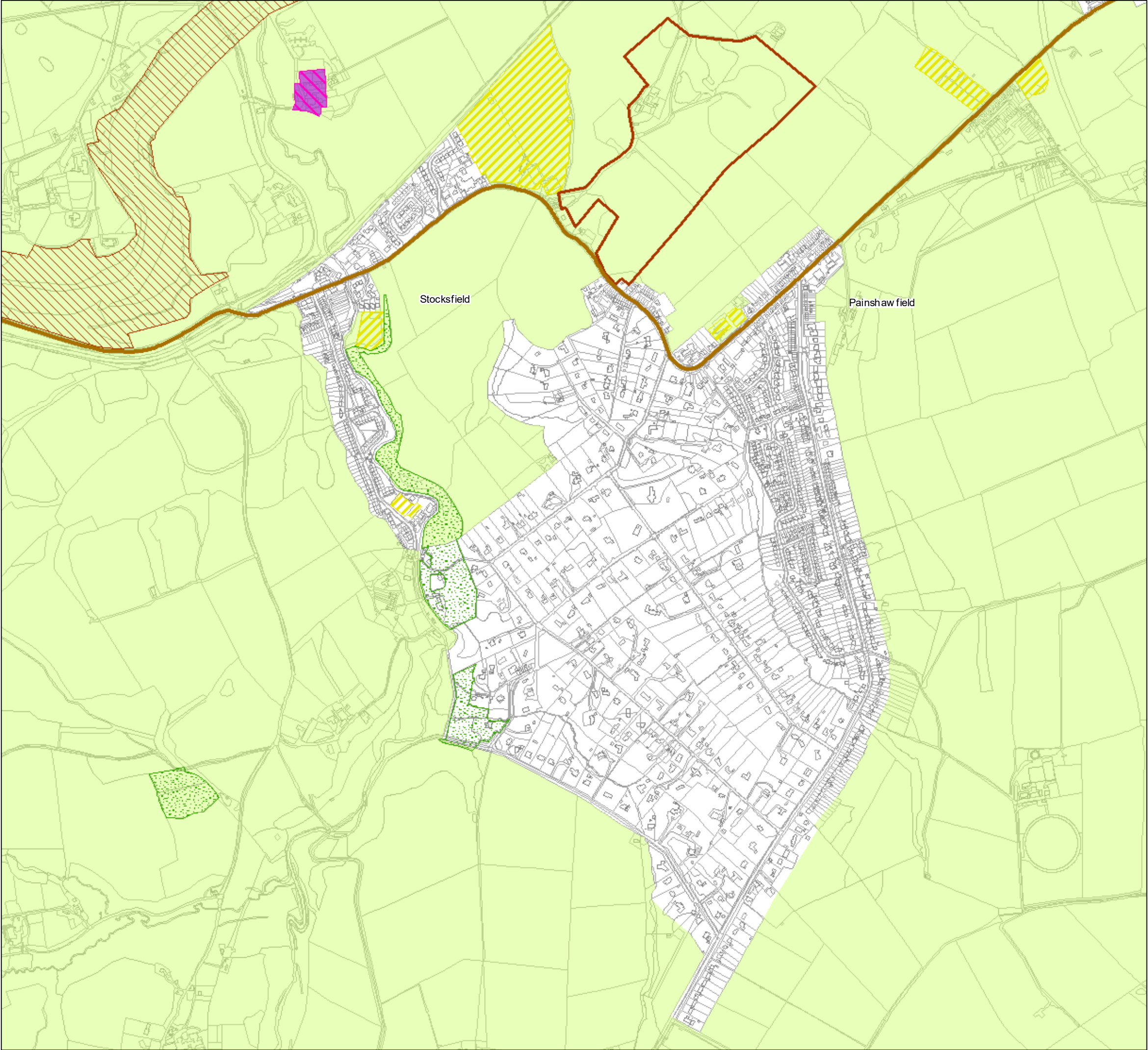


**Inset 52: Stocksfield**

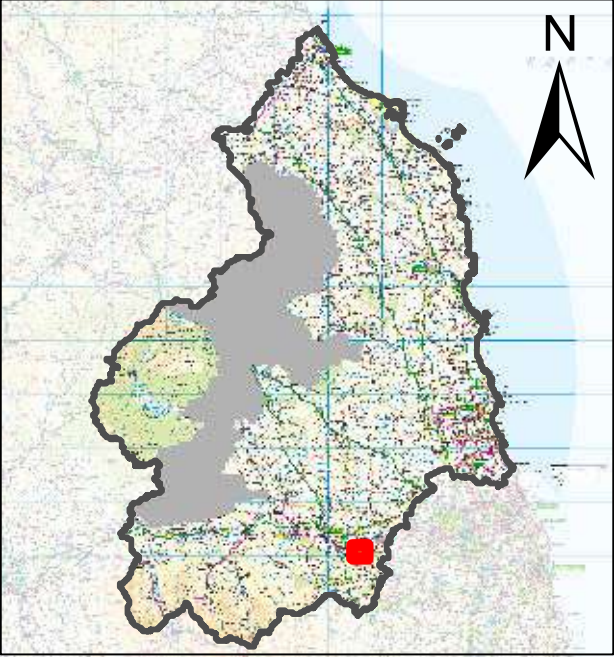
Northumberland Local Plan

**Legend**

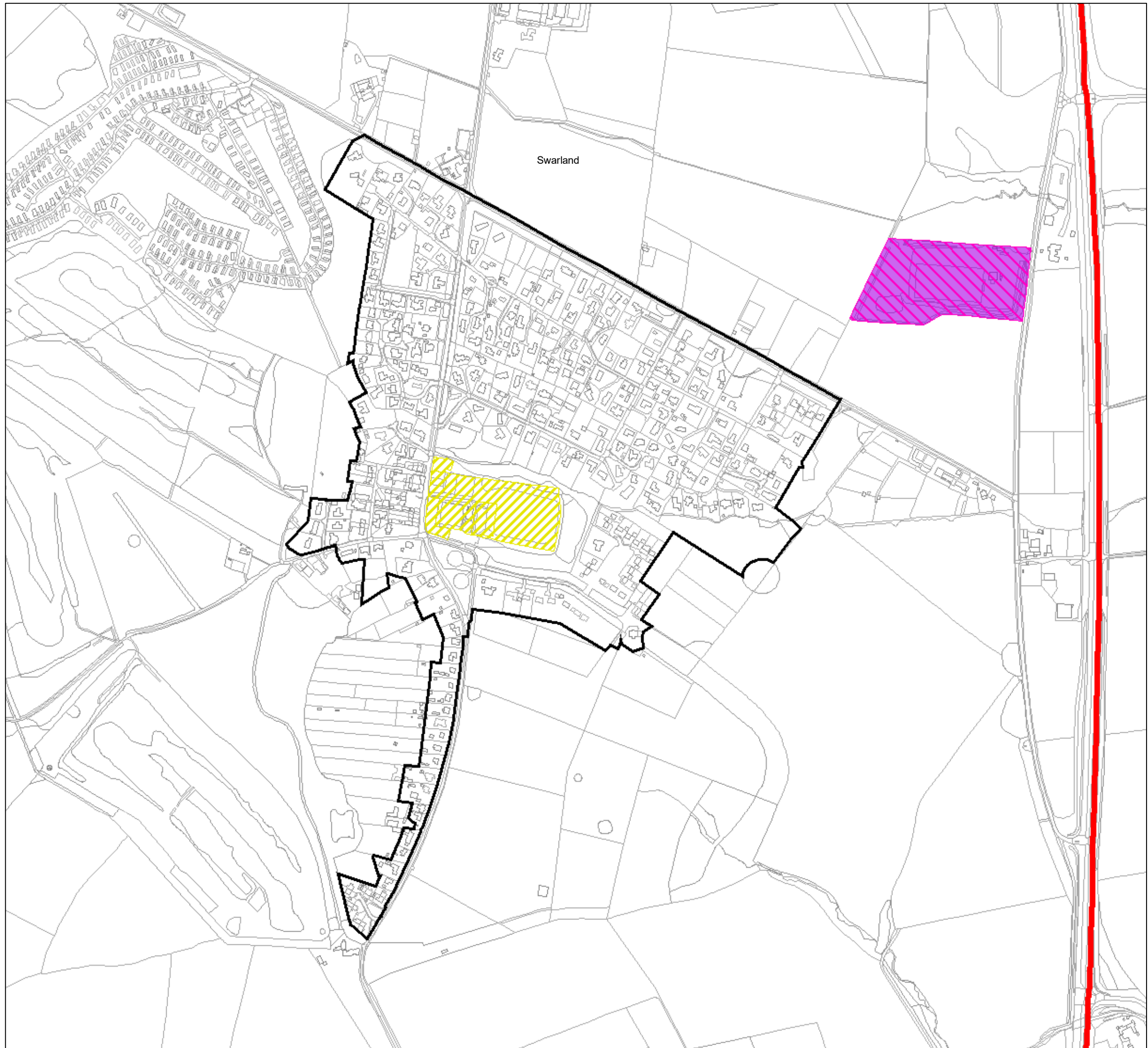
- Green Belt
- General Employment Land Allocations
- Key General Employment Areas
- National Primary Routes
- Local Wildlife and Geological Sites
- Ancient Woodland
- Existing Waste Management Facilities
- Protected Open Space



Do not scale







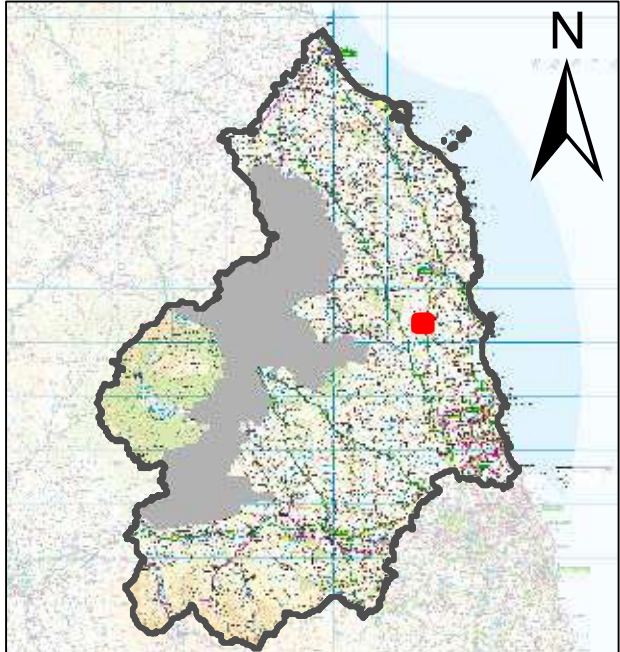
**Inset 53: Swarland**

Northumberland Local Plan

**Legend**

- Settlement Boundaries
- General Employment Land Allocations
- Key General Employment Areas
- Strategic Road Network
- Protected Open Space

Do not scale



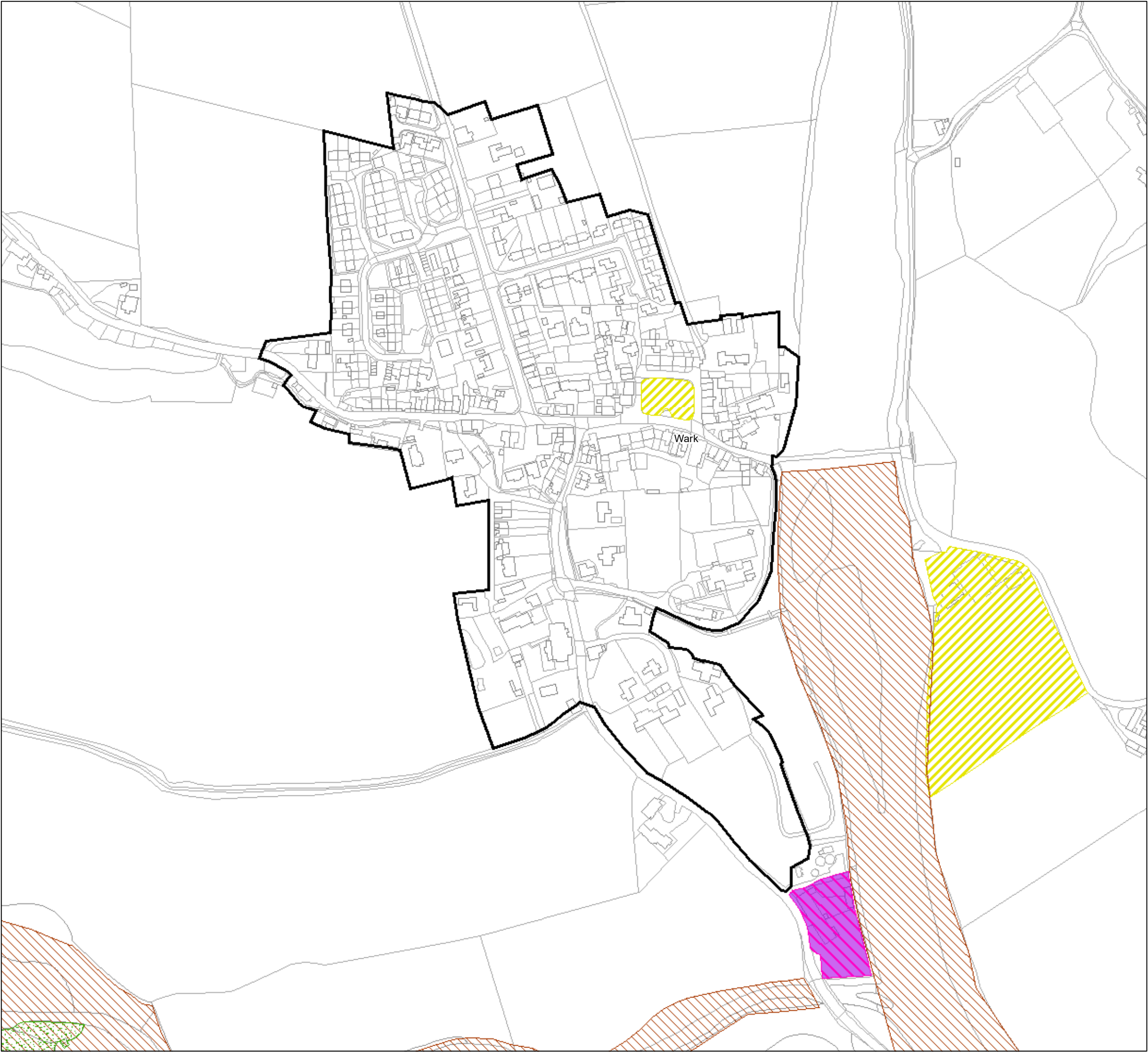


Inset 54: Wark on Tyne

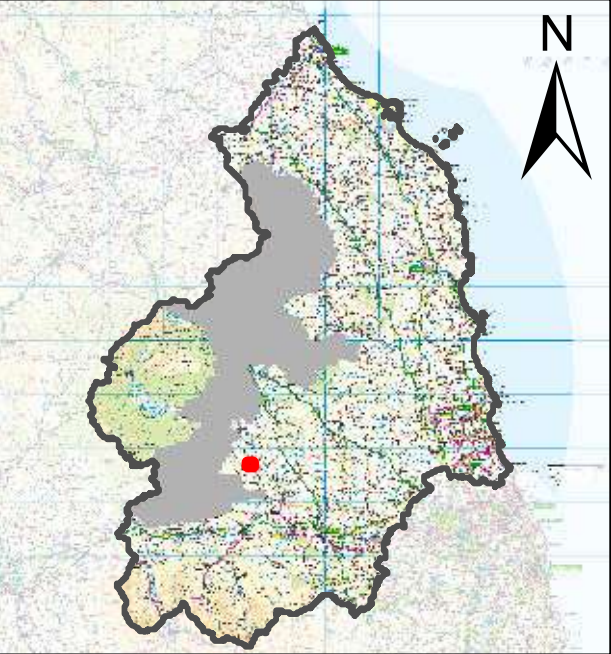
Northumberland Local Plan

Legend

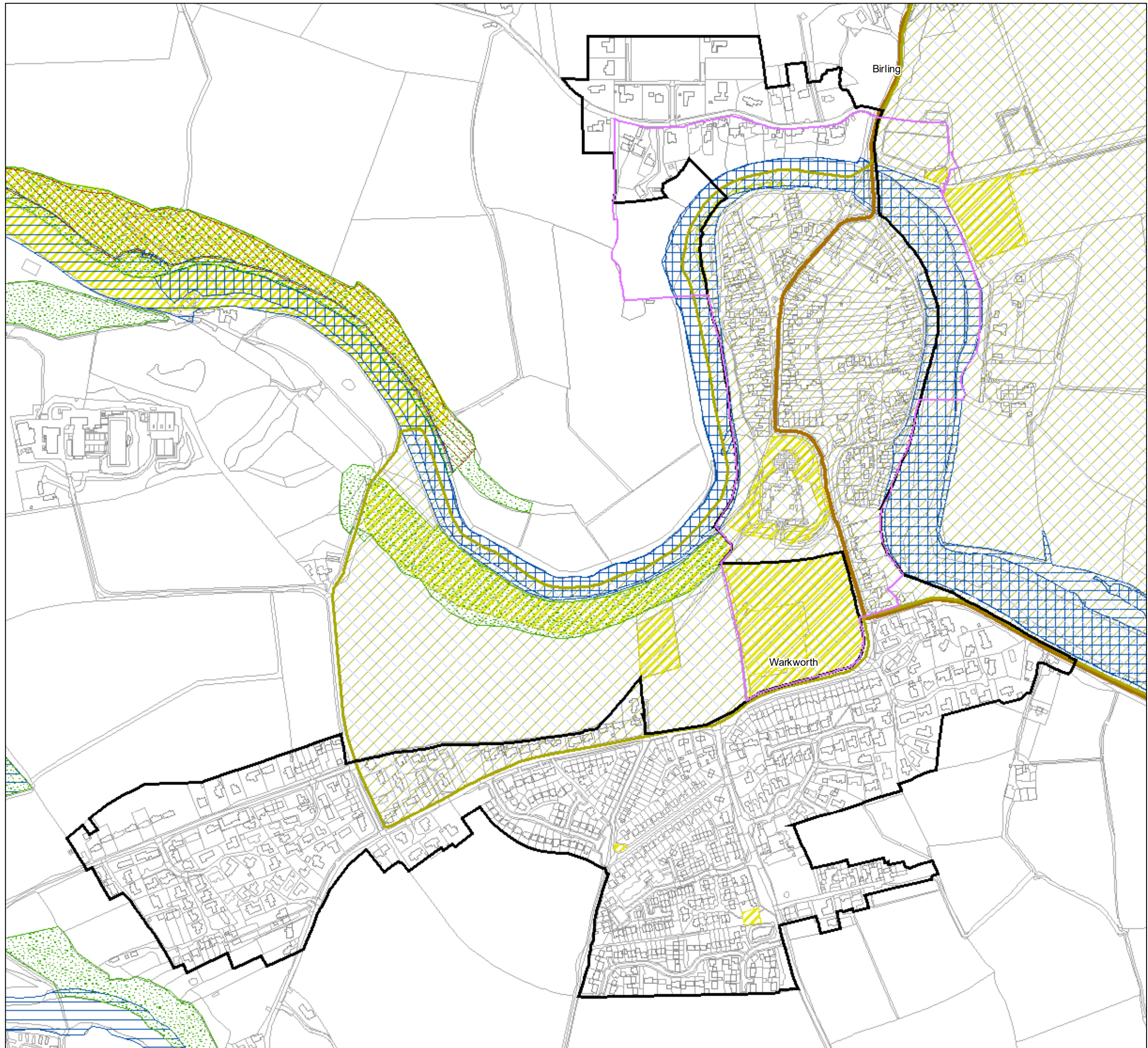
- Settlement Boundaries
- General Employment Land Allocations
- Key General Employment Areas
- Local Wildlife and Geological Sites
- Ancient Woodland
- Protected Open Space



Do not scale







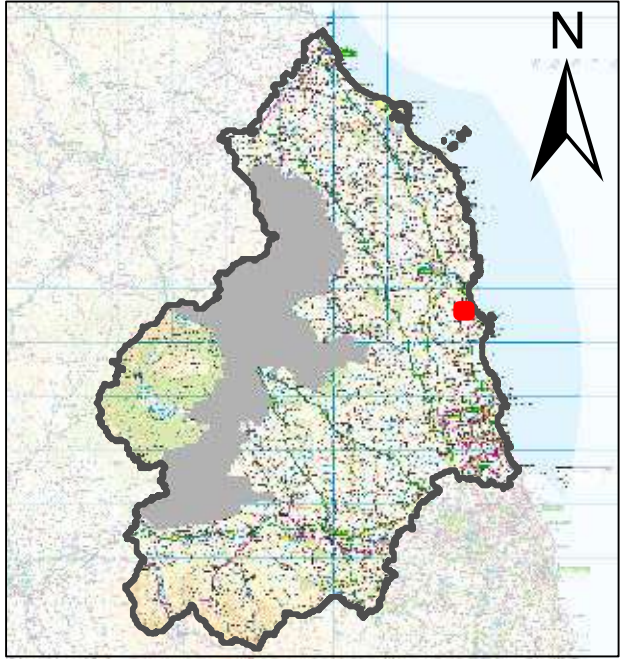
**Inset 55: Warkworth**

Northumberland Local Plan

**Legend**

- Settlement Boundaries
- National Primary Routes
- Special Protection Areas (SPAs)
- Sites of Special Scientific Interest (SSSIs)
- Local Wildlife and Geological Sites
- Ancient Woodland
- North Northumberland Heritage Coast
- Areas of Outstanding Natural Beauty (AONBs)
- Northumberland Coast AONB
- Conservation Areas
- Protected Open Space

Do not scale



Ordnance Survey data © Crown copyright and database right 2022. OS 100030994

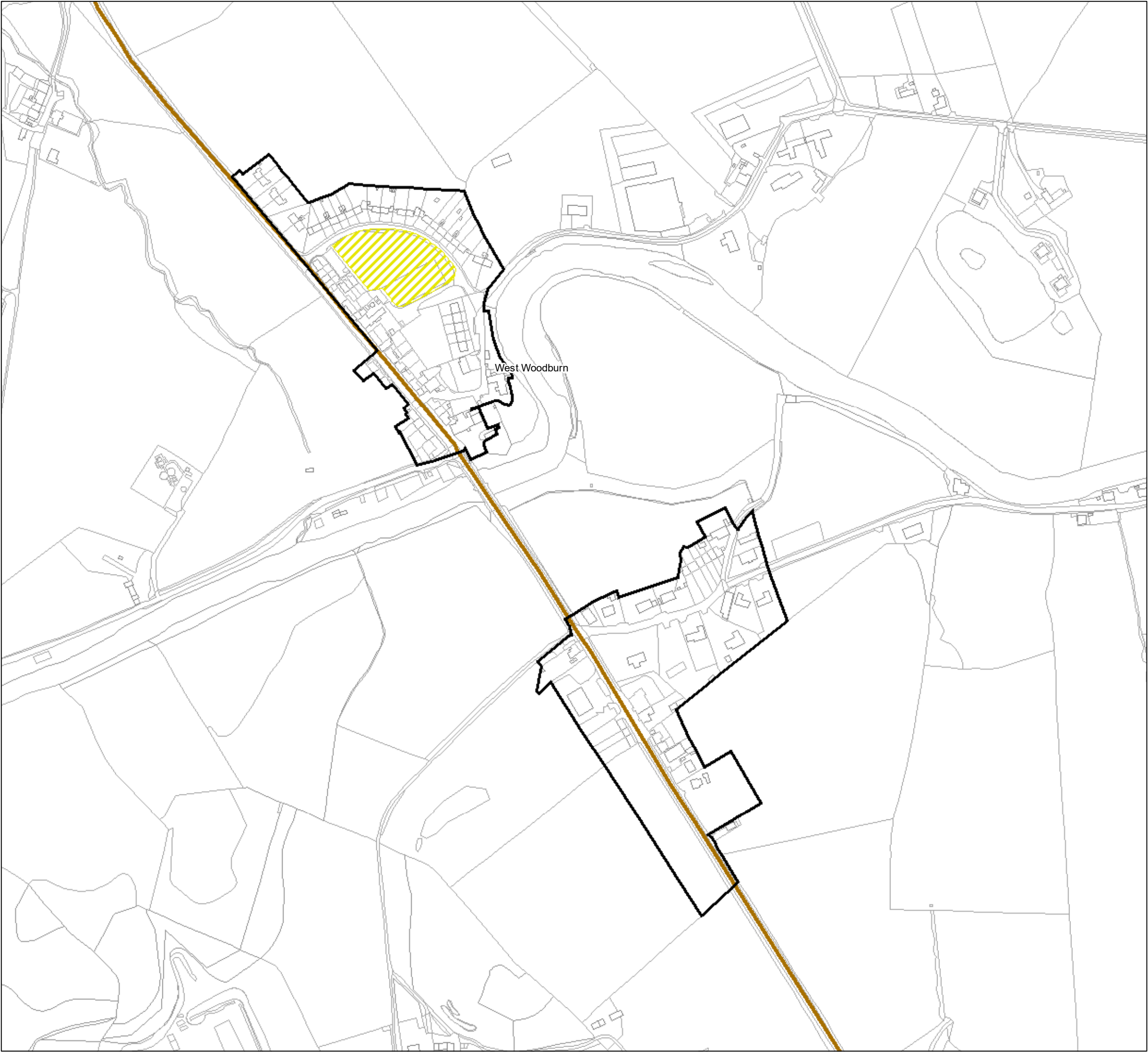


**Inset 56: West Woodburn**

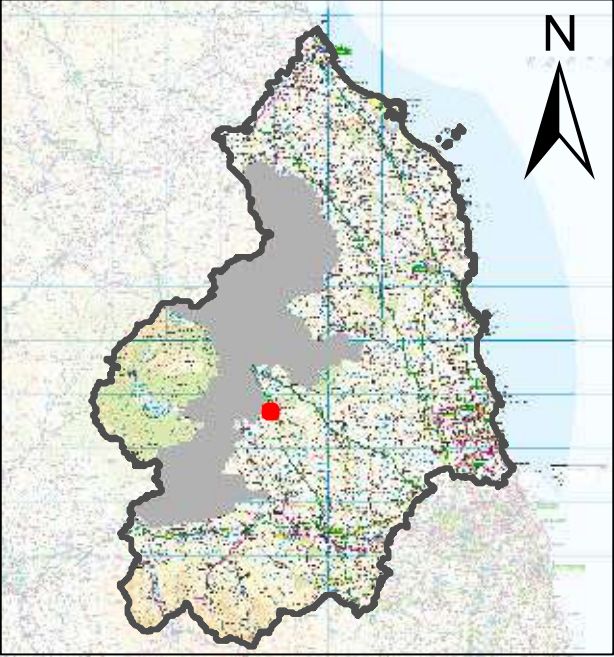
Northumberland Local Plan

**Legend**

- Settlement Boundaries
- National Primary Routes
- Protected Open Space



Do not scale



Ordnance Survey data © Crown copyright and database right 2022. OS 100030994

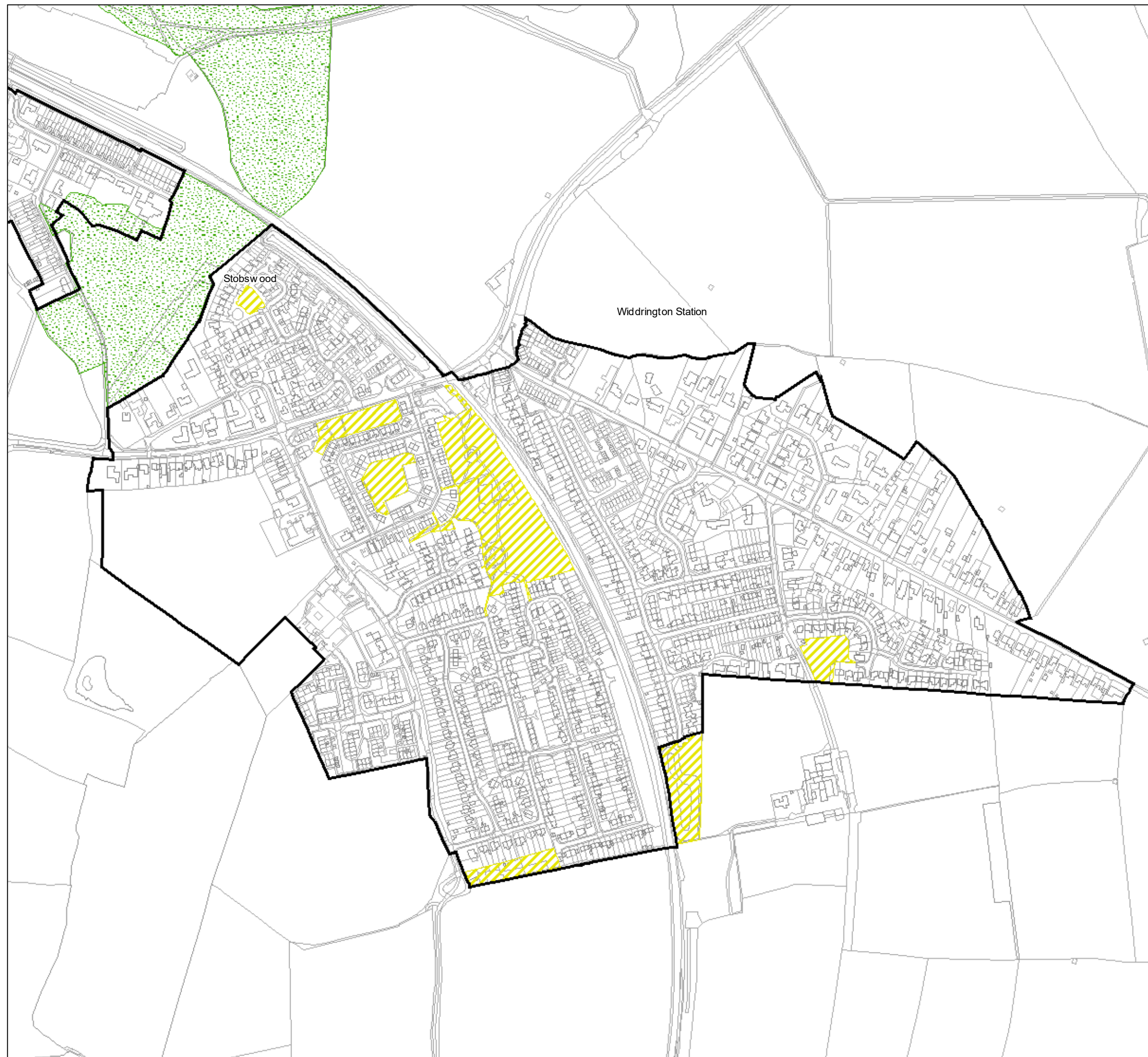


## Inset 57: Widdrington Station

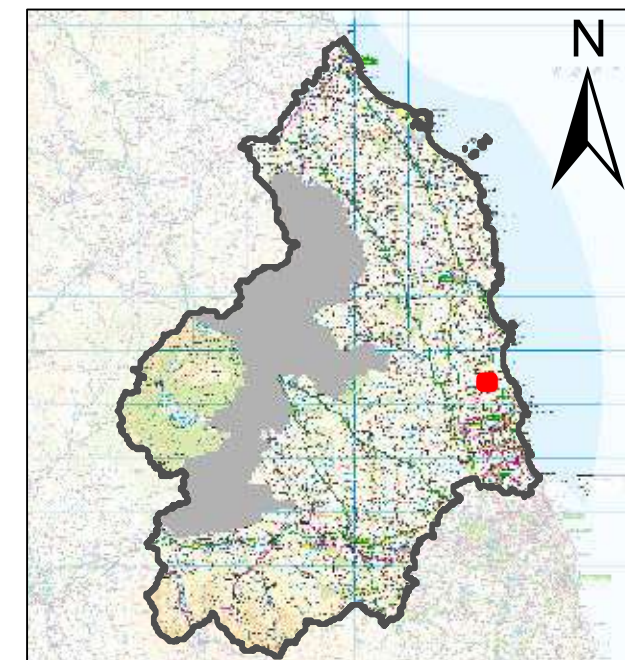
Northumberland Local Plan

### Legend

- Settlement Boundaries
- Ancient Woodland
- Protected Open Space



Do not scale



Ordnance Survey data © Crown copyright and  
database right 2022. OS 100030994

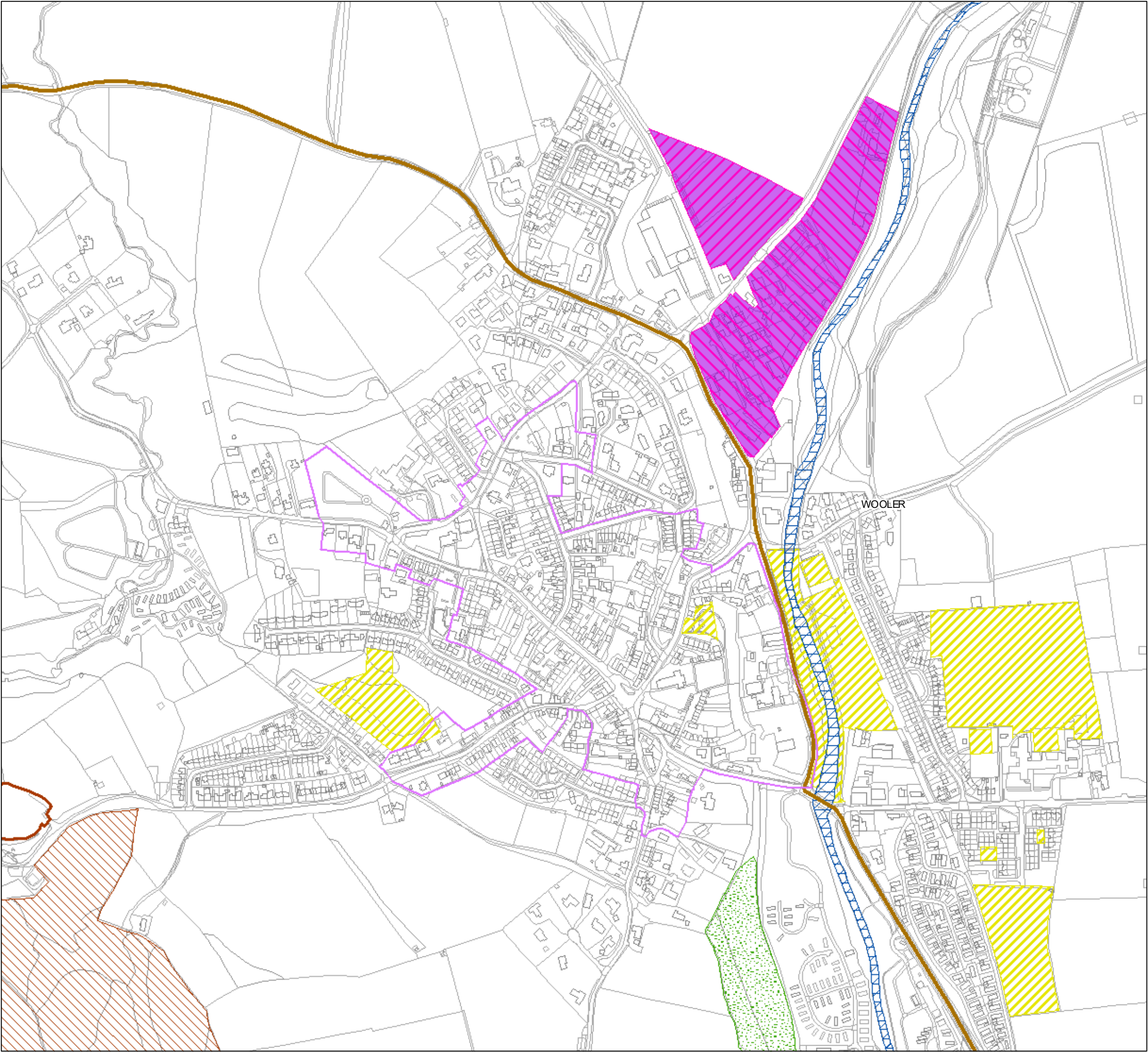


# Inset 58: Wooler

Northumberland Local Plan

## Legend

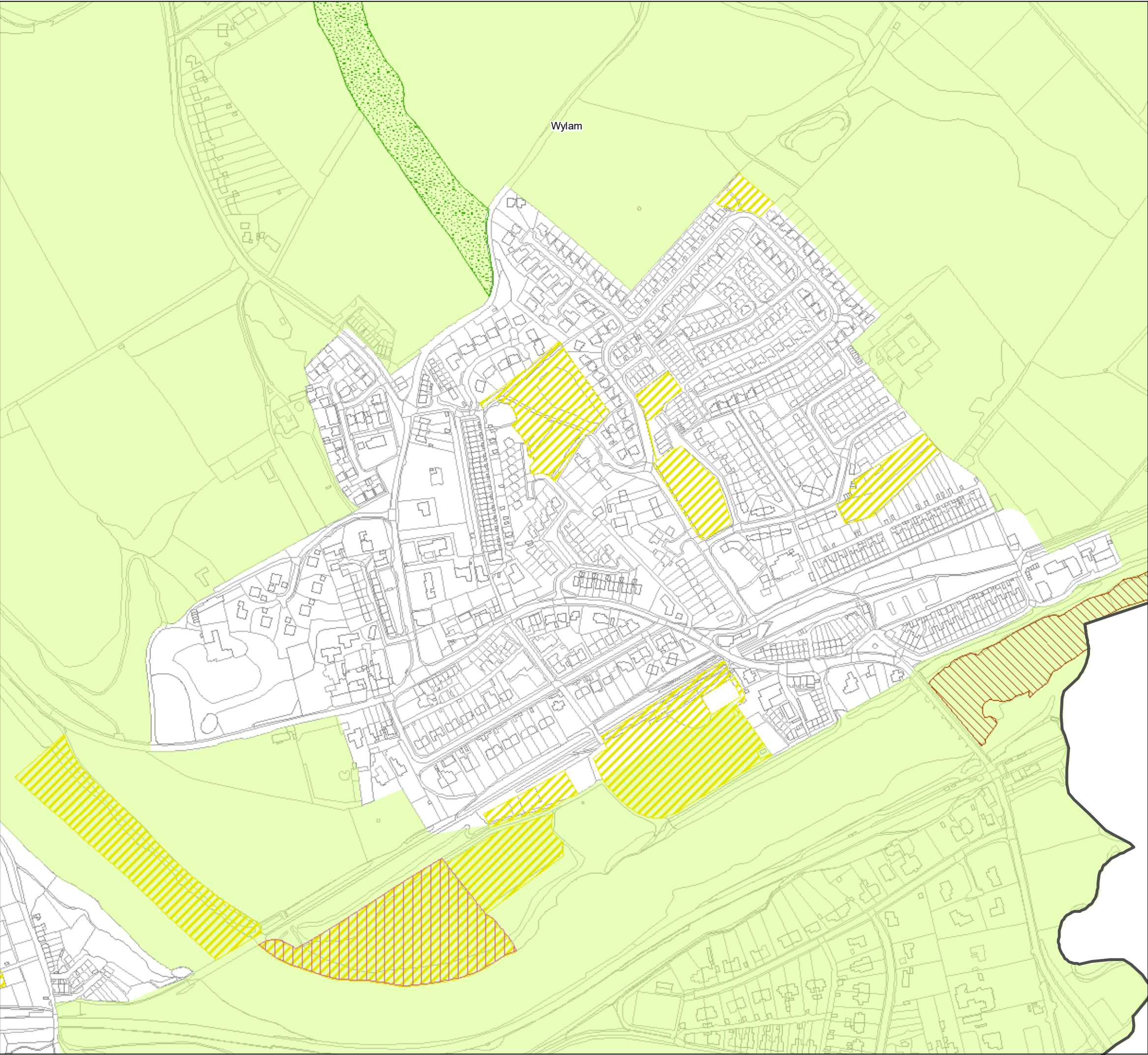
- General Employment Land Allocations
- Key General Employment Areas
- Areas for Flexible Employment Uses
- National Primary Routes
- Special Areas of Conservation (SACs)
- Sites of Special Scientific Interest (SSSIs)
- Local Wildlife and Geological Sites
- Ancient Woodland
- Conservation Areas
- Existing Waste Management Facilities
- Protected Open Space



Do not scale





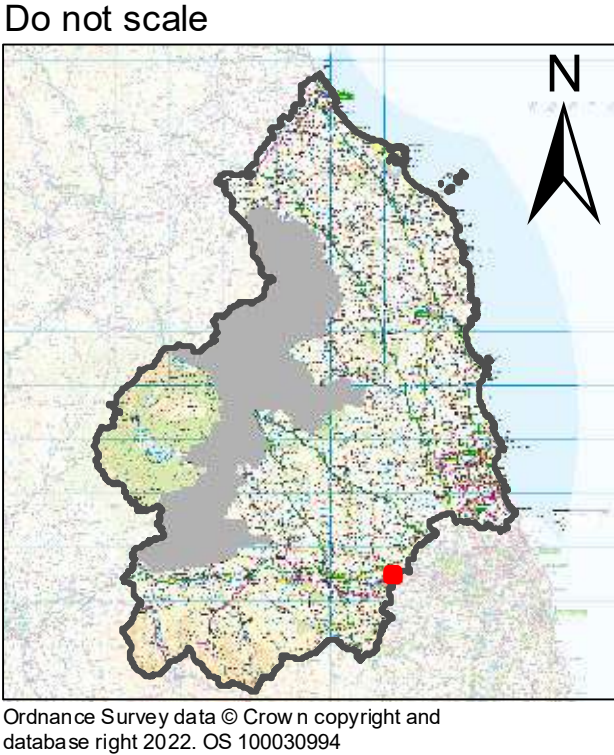


**Inset 59: Wylam**

Northumberland Local Plan

**Legend**

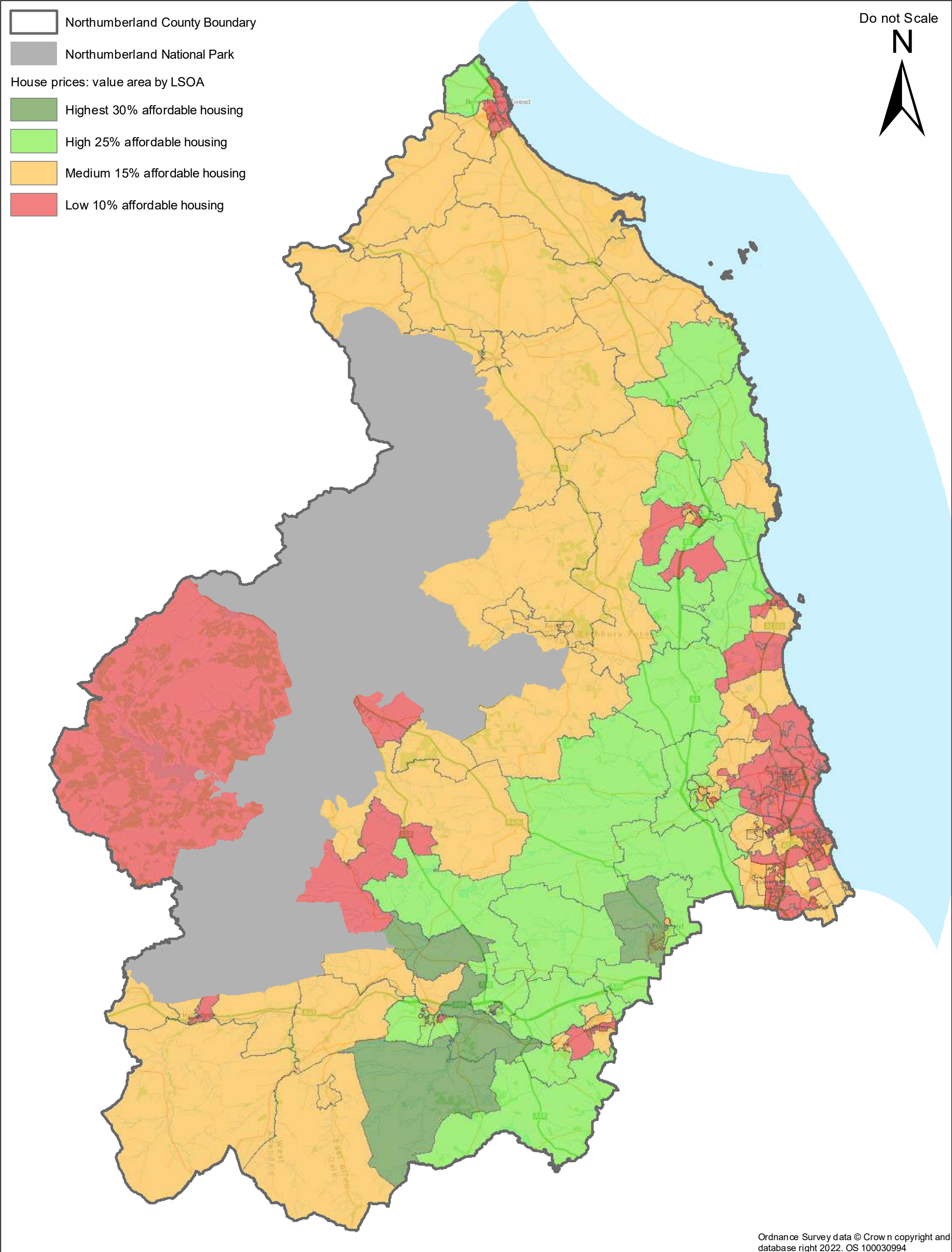
- Green Belt
- Local Wildlife and Geological Sites
- Local Nature Reserves
- Ancient Woodland
- Protected Open Space





# Policies HOU6 & HOU11 - Housing Viability Value Areas

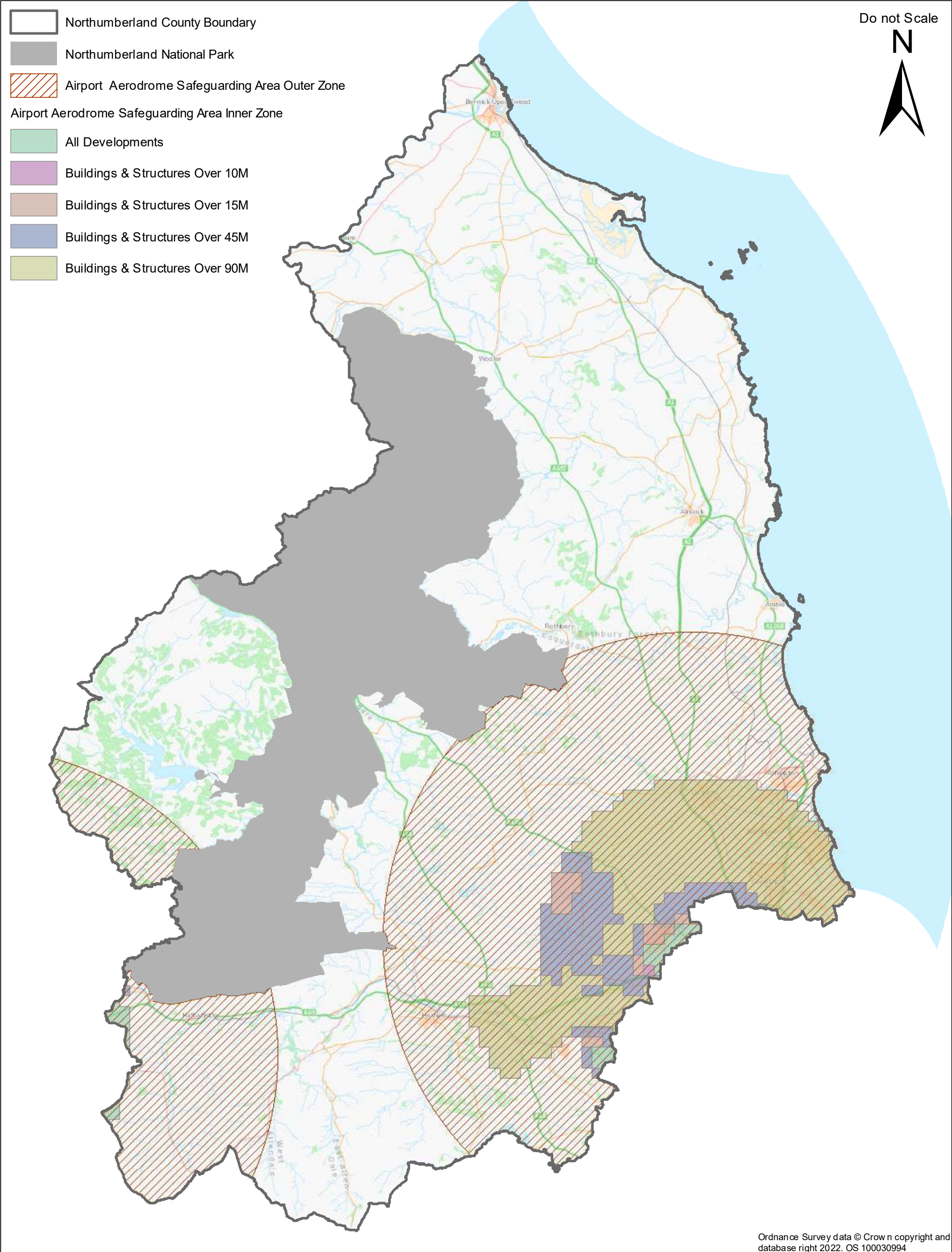
A





# Policy TRA7 - Airport Aerodrome Safeguarding Areas

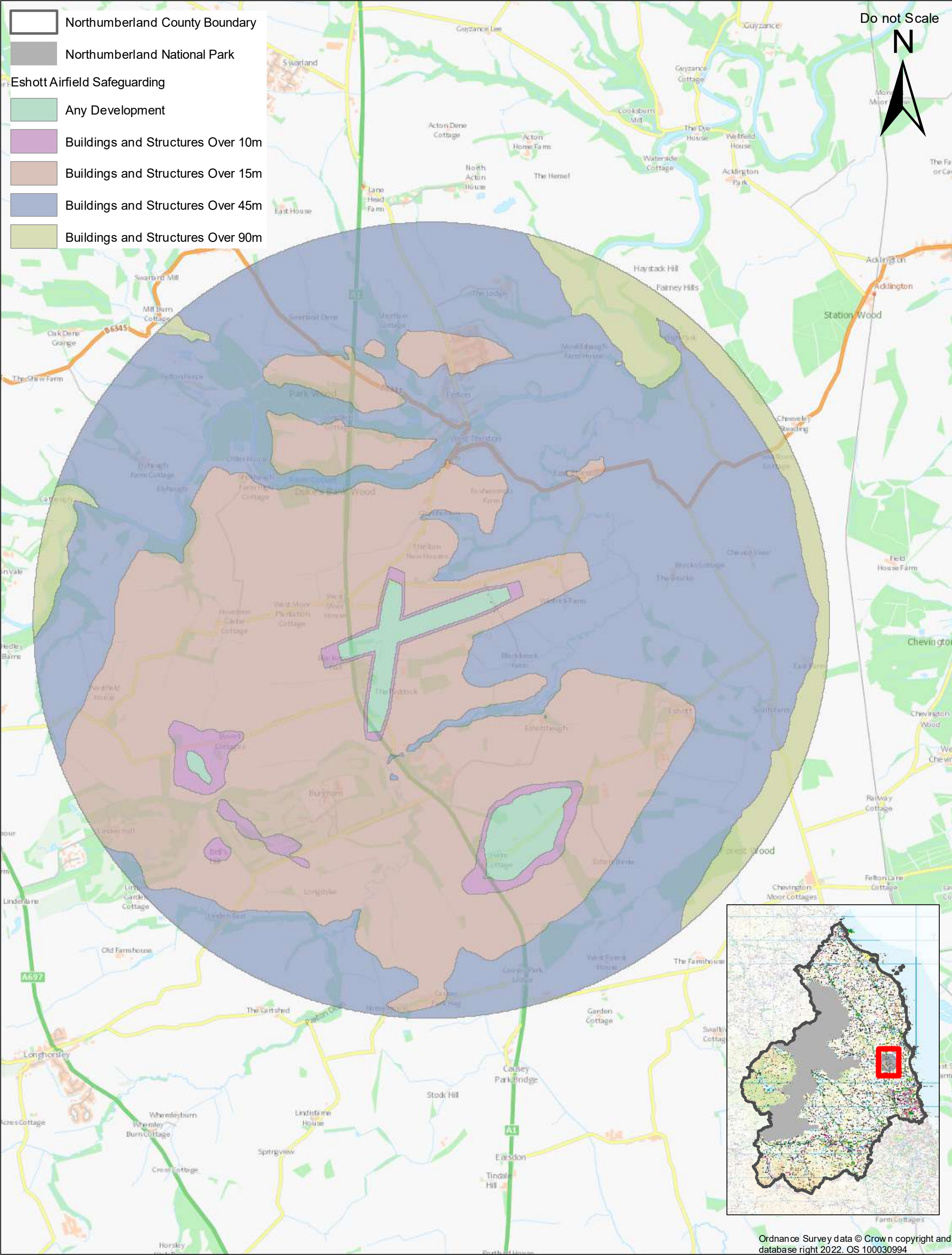
B





# Policy TRA7 - Eshott Airfield Safeguarding Areas

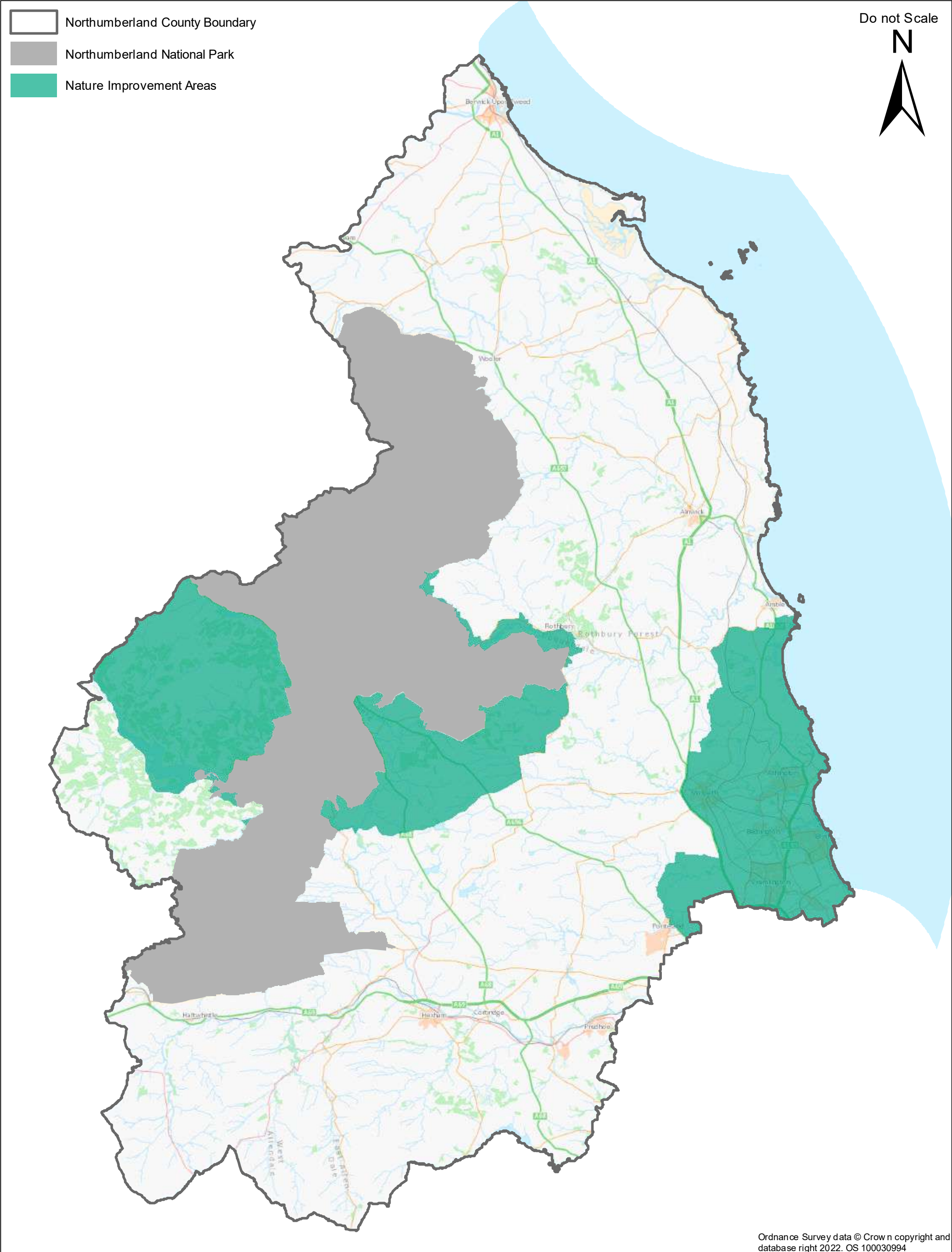
B (i)





# Policy ENV2 - Nature Improvement Areas

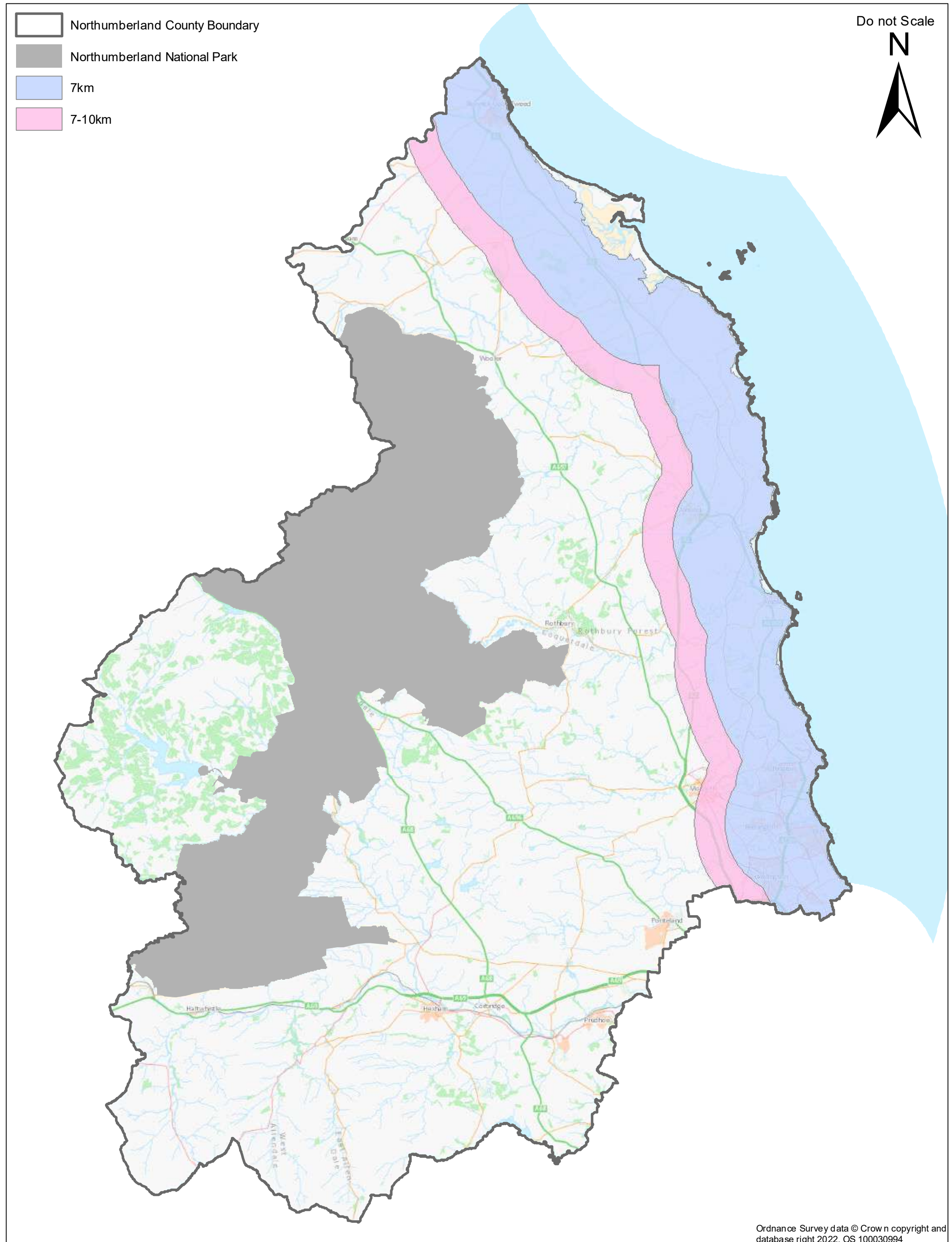
C






## Policy ENV2 - Coastal Mitigation Service

D





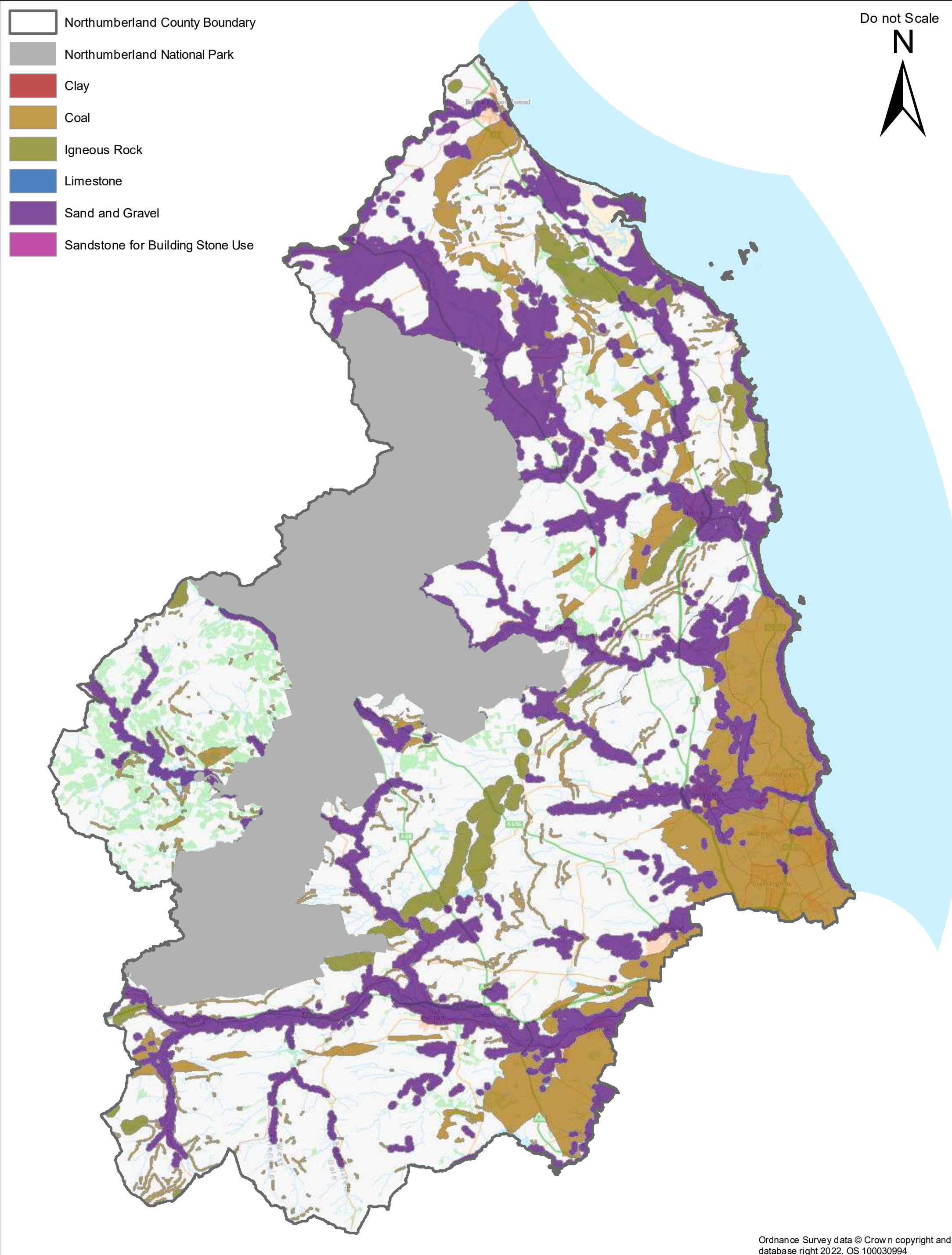
## E





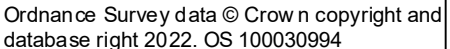
# Policy MIN4 - Mineral Safeguarding Areas (MSAs)

F






# G






## G (i)





**G (ii)**





If you need this information in Large Print, Braille, Audio or  
in another format or language please contact us:

(Telephone) 0345 600 6400

(Typetalk) 018001 0345 600 6400





Planning Policy  
Northumberland County Council  
County Hall, Morpeth  
Northumberland NE61 2EF

T: 0345 600 6400  
E: [planningstrategy@northumberland.gov.uk](mailto:planningstrategy@northumberland.gov.uk)  
W: [www.northumberland.gov.uk](http://www.northumberland.gov.uk)