

# **Wildlife and Countryside Act 1981**

## **Definitive Map and Statement of Public Rights of Way for the County of Northumberland**

### **The Northumberland County Council**

#### **Definitive Map Modification Order (No 5) 2023**

##### **Public Footpath No 48 (Parish of Chollerton)**

This Order is made by Northumberland County Council under Section 53(2)(b) of the Wildlife and Countryside Act 1981 ("the Act") because it appears to that authority that the Definitive Map and Statement of Public Rights of Way for the County of Northumberland require modification in consequence of the occurrence of events specified in Section 53(3)(c)(i), namely, the discovery by the authority of evidence which (when considered with all other relevant evidence available to them) shows that a right of way which is not shown in the map and statement subsists or is reasonably alleged to subsist over land in the area to which the map relates, being a right of way such that the land over which the right subsists is a public path, a restricted byway or, subject to section 54A, a byway open to all traffic.


The authority has consulted every local authority whose area includes the land to which the order relates. The Northumberland County Council hereby order that:

1. For the purposes of this Order the relevant date is 1 June 2023.
2. The Definitive Map and Statement of Public Rights of Way for the County of Northumberland shall be modified as described in the Schedule and shown on the map attached to the Order.
3. This Order shall take effect on the date it is confirmed and may be cited as The Northumberland County Council Definitive Map Modification Order (No 5) 2023.

The Common Seal of Northumberland County Council was hereunto affixed this day  
the 18<sup>th</sup> of August 2023 in the presence of:

*Chunxian*

Duly Authorised Officer



Seal No  
25747

# Definitive Map Modification Order (No 5) 2023

## Index

<b>Parish</b>	<b>Path No.</b>	<b>Modification</b>	<b>OS Map Nos.</b>	<b>Def Map Nos.</b>
---------------	-----------------	---------------------	--------------------	---------------------

### **Former Tynedale District**

Chollerton	FP 48	Addition	NY 97 NW	167
------------	-------	----------	----------	-----

## Schedule

### Definitive Map Modification Order (No 5) 2023

#### Description of Modification to Definitive Map and Statement

##### Former Tynedale District

**Chollerton**                      **Footpath No 48**    **(NY 97 NW)**

Part I      Map:                      Adding thereto a public footpath, from a point marked F, on the U8156 road, 50 metres north of Stables Cottage, Gunnerton, in an easterly direction for a distance of 95 metres, to a point marked G, at the entrance to the Recreation Ground, 25 metres east of number 4 Bracken Hill.

Part II      Statement:                      To be prepared as follows:  
As a 5.7 to 6.3 metre wide footpath, from the U8156 road, 50 metres north of Stables Cottage, Gunnerton, in an easterly direction for a distance of 55 metres. Thereafter as a 7.2 metre wide footpath continuing in an easterly direction for a further 20 metres, to a parking area, 10 metres south of number 1 Hawthorn Terrace. Thereafter as a 3 metre wide footpath continuing in an easterly direction for a distance of 20 metres, crossing the access track to Hawthorn Terrace, to the entrance to the Recreation Ground, 25 metres east of number 4 Bracken Hill.


**The County Council of Northumberland** in exercise of their powers under section 53 of the 1981 Act, hereby confirm the foregoing Order:

**Definitive Map Modification Order (No 5) 2023**

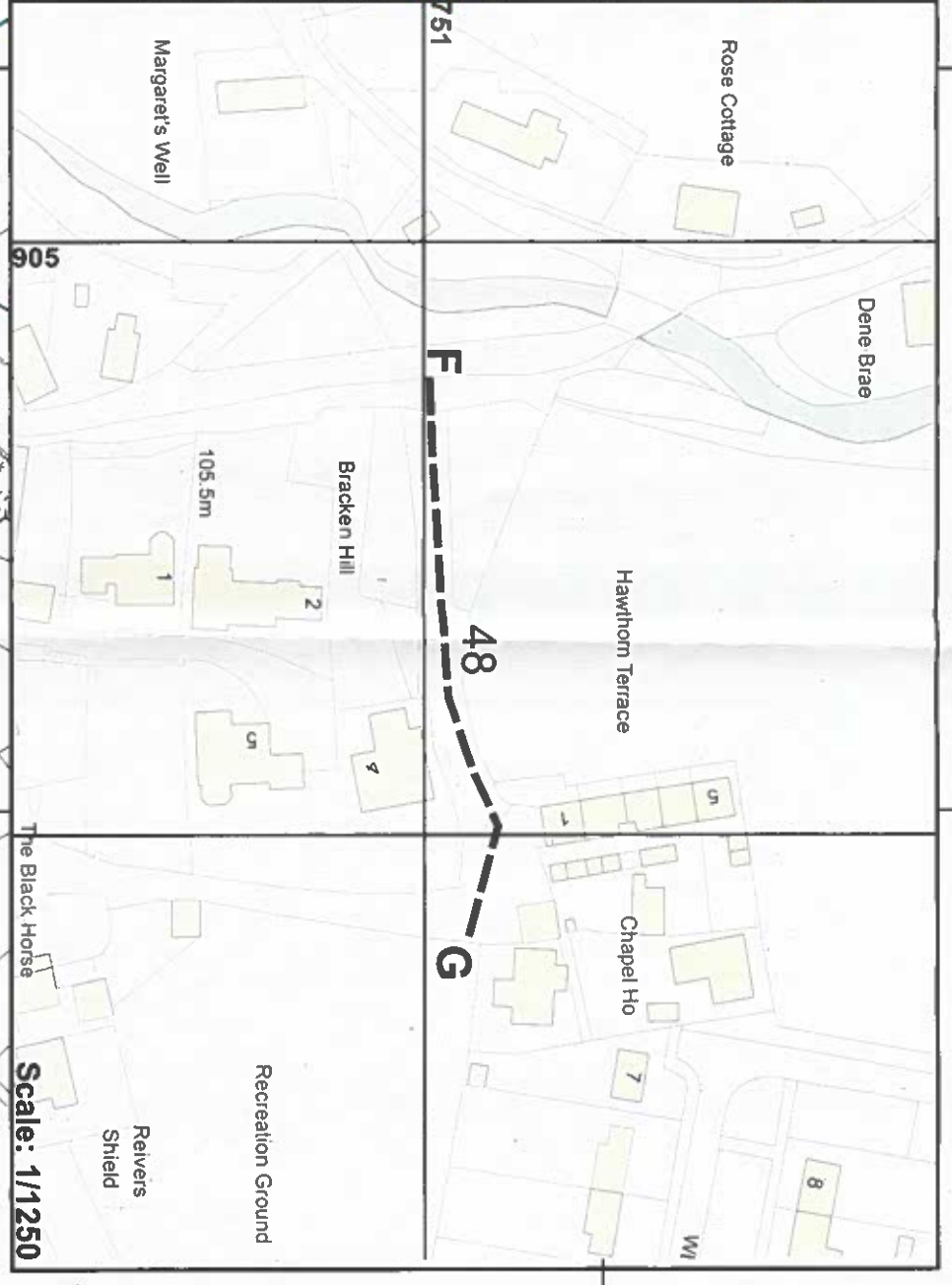
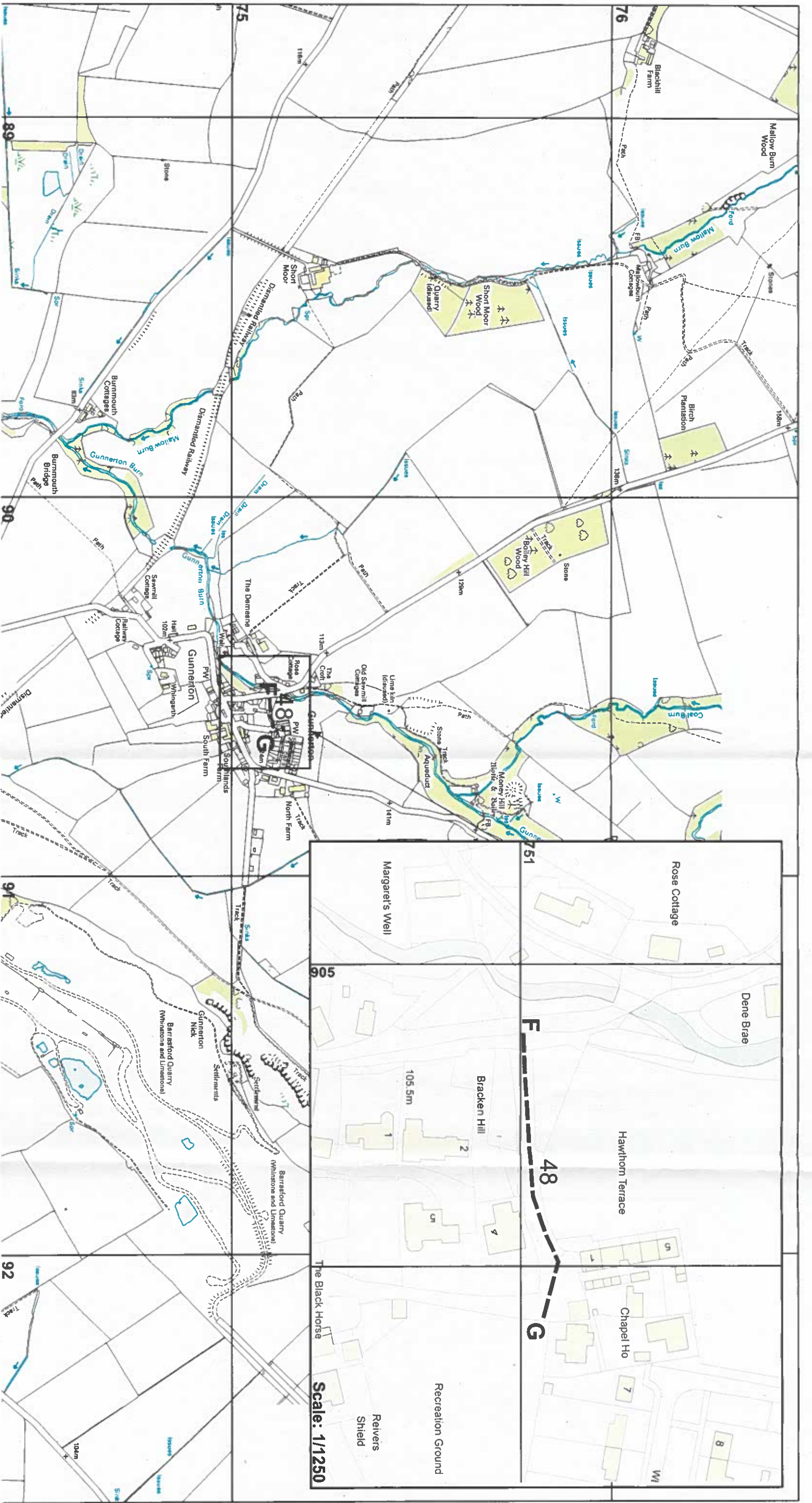
**The Common Seal of Northumberland County Council** was hereunto affixed this day the 12<sup>th</sup> of APRIL 2024 in the presence of:

*CKK... ..*

Duly Authorised Officer



Seal No  
26603



**Northumberland**  
County Council

Infrastructure  
Local Services  
County Hall Morpeth Northumberland  
Telephone 0845 600 6400 NE61 2EF

This map is reproduced from Ordnance Survey material with the permission of Ordnance Survey on behalf of the Controller of Her Majesty's Stationery Office © Crown Copyright. Unauthorised reproduction infringes Crown Copyright and may lead to prosecution or civil proceedings.  
NORTHUMBERLAND COUNTY COUNCIL - OS Licence No. 100049048

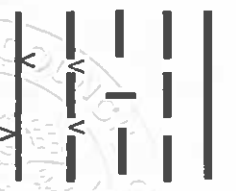
Wildlife and Countryside Act, 1981

**Definitive Map of  
Public Rights of Way  
for the  
County of Northumberland**

**The Northumberland  
County Council**

**Modification Order  
(No.5) 2023**

Public Footpath to be deleted  
Public Footpath  
Public Bridleway  
Restricted Byway  
Byway Open to All Traffic



O.S. Map NY 97 NW  
Former District(s) Tynedale

Definitive Map No 167  
Parish(es) Chollerton

Scale: 1/110,000  
Date: June 2023

Scale: 1/1250

*Handwritten signature*